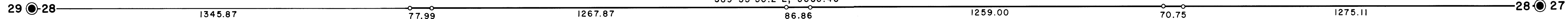
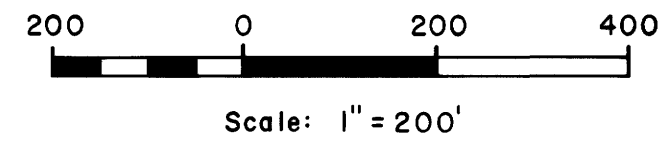


S89°33'50.2"E, 5383.45






Set brass cap mkd.
T29S, R3W, W. M.
1/4S S29, S30
1979 PLS 430
From which a:

20" white fir BT
Face overgrown
Bears N70°W, 43.5 ft.
(Record, 42.3)
11" cedar BT
Scribes vis.
Bears N67°E, 16.0 ft.
18" madrone BT
Blowdown, scribes vis.
Bears S64°E, 1.6 ft.
1 reset found 3/4" iron
pipe alongside brass cap.



LEGEND

- Property line run and marked with blazes and red paint 
- Line traversed 
- Reference point set on property line, a 5/8" iron rod with aluminum cap 

Bearings by solar observation at each end of line and line double chained.

REGISTERED
PROFESSIONAL
LAND SURVEYOR
B.A. Shaner
OREGON
OCT. 4, 1957
BRUCE A. SHANER
430

COUNTY SURVEYOR
DOUGLAS COUNTY, ORE.

Fd. brass cap mkd.
County Surveyors Office
1/4S 28, 27
T29S, R3W 1959
From which a:
36" Douglas fir original BT
Stump
Bears N53°W, 11.5 ft.
16" Douglas fir original BT
Blowdown, scribes vis.
Bears N32°E, 12.6 ft.
38" incense cedar BT
Scribes vis.
Bears N39°W, 32.7 ft.
10" incense cedar, 1 scribe
"1/4 S27 BT"
Bears S70°E, 19.6 ft.
Brass cap is set in decayed
Douglas fir root collar.

PROPERTY LINE SURVEY IN SECTION 28, T 29 S,
R 3 W, W. M., DOUGLAS COUNTY, OREGON

For: Longview Fibre Co.
P. O. Box 667
Longview, Washington 98632

By: Shaner Engineering, Inc.
P. O. Box 1430
Roseburg, Oregon 97470

August 10, 1979

COUNTY SURVEYORS FILE DATE
DO NOT REMOVE FROM OFFICE