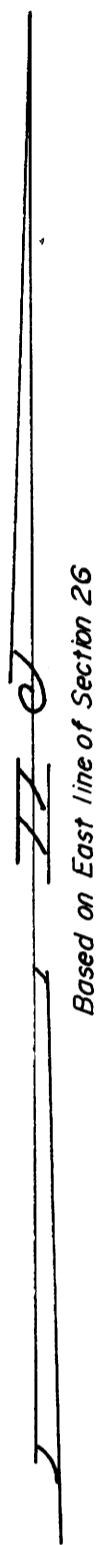


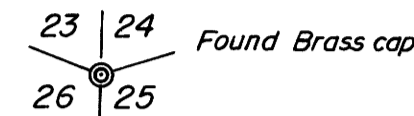
SURVEY OF EAST LINE OF SECTION 26, T.25S. R.3W. W.M. FOR: WEYERHAEUSER CO. BY: C & G ENG, INC.

FILED
RECEIVED
APR 12 1977
COUNTY SURVEYOR
DOUGLAS COUNTY, ORE.

MARCH 1977 SCALE: 1" = 400'



Based on East line of Section 26



Found Brass cap

1488.06' (1489.2' - M12-62)
N19°33'40"E 2978.3' - M12-62
N19°33'40"E 2977.30'

N 1/16 cor.

Found 1" Iron pipe from which a,
12" Hem. snag bears N46°45'W 3.7 feet
20" Hem. bears N83°45'E 47.4 feet

1/4 cor.

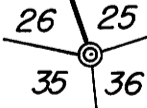
Found Brass cap from which a,
30" Cedar bears N37°45'E 39.6 feet
54" D. Fir bears N75°W 5.9 feet
20" D. Fir bears N42°E 33.0 feet



N19°33'W 2209.70' (GLO 35.46' obs = 2208.36')

Basis of Bearings

Found Brass cap from which a,
30" Fir bears S71°W 25.7 feet
24" Fir bears S27°E 35.4 feet
42" Fir bears N13°E 42.2 feet
14" Fir bears N55°W 40.5 feet



Error of closure: 1/21,058

REGISTERED
PROFESSIONAL
LAND SURVEYOR

OREGON
JULY 14, 1961
GLENN S. BAUGHMAN
536