

MAP FILE M61-17

FILED ✓
RECEIVED ✓
AUG 11 1976
COUNTY SURVEYOR
DOUGLAS COUNTY, ORE.
✓

Fd. 5/8" iron rod set by
Wilford N. Haines in 1967 & a
12" x 10" x 10" rock with "X"
Set brass cap from which a:

48" Douglas fir original BT
With old face and old BT tag
No scribes vis.
Bears N7°E, 55.4 ft.
(Record, 62.7 ft.)

36" cedar original BT
Badly burned stump
Bears S66°E, 41.0 ft.
(Record, 35.6 ft.)

48" maple possible original BT
Bears S84°W, 56.0 ft.
(Record, 42.2 ft.)

36" cedar original BT
Badly burned face
Bears N55°W, 75.9 ft.
(Record, 77.9 ft.)

These measurements agree with
those made by Haines in 1967.
As Haines had been at this same
corner in 1946 and used it
again in 1967, I must agree
with his position in 1976.
Cruiser marks are on several
trees around the corner. I marked
new bearing trees as follows,

28" Douglas fir, I scribed
"T20S, R7W, S27 BT"
Bears S87°W, 24.8 ft.

28" Douglas fir, I scribed
"T20S, R7W, S22 BT"
Bears N28°W, 33.0 ft.

14" Douglas fir, I scribed
"T20S, R7W, S23 BT"
Bears N15 1/2°E, 75.2 ft.

26" Douglas fir, I scribed,
"T20S, R7W, S26 BT"
Bears S86°E, 95.3 ft.

Fd. 1" x 1" "T" iron
From which a:

36" Douglas fir original BT
Bark scribing vis.
Bears S14°E, 9.2 ft.

10" Douglas fir original BT
Down and dead, face rotted
Bears N35°E, 3.6 ft.

56" Douglas fir BT
Bark scribing vis.
Bears N2°W, 31.0 ft.

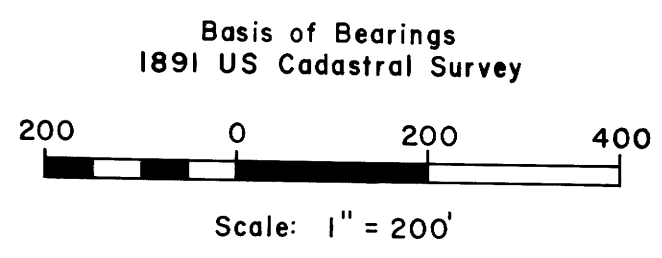


22
●
27 1/4 S

N 89°15'E, 2588.07
(Record, N 89°15'E, 2643.30)

22 23
●
27 26

LEGEND

Corner found
Property line (blazed and
marked with red paint)




COUNTY SURVEYORS FILE DATA
DO NOT REMOVE FROM OFFICE

PROPERTY LINE SURVEY IN
SEC. 22, T. 20 S., R. 7 W., W. M.

For: Woolley Logging Co.

By: Shaner Engineering, Inc.

August 11, 1976



Note: For survey reference see County
Surveyor's Map File M35-3.

MAP FILE M61-17