COUNTY SURVEYORS FILE DATA
DO NOT REMOVE FROM OFFICE

C.S. 59/12
Map File M59-71

T26S	
R4W	R3W
13	18
24	19

FILED
RECEIVED
APR 22 1976
COUNTY SURVEYOR
DOUGLAS COUNTY, ORE.

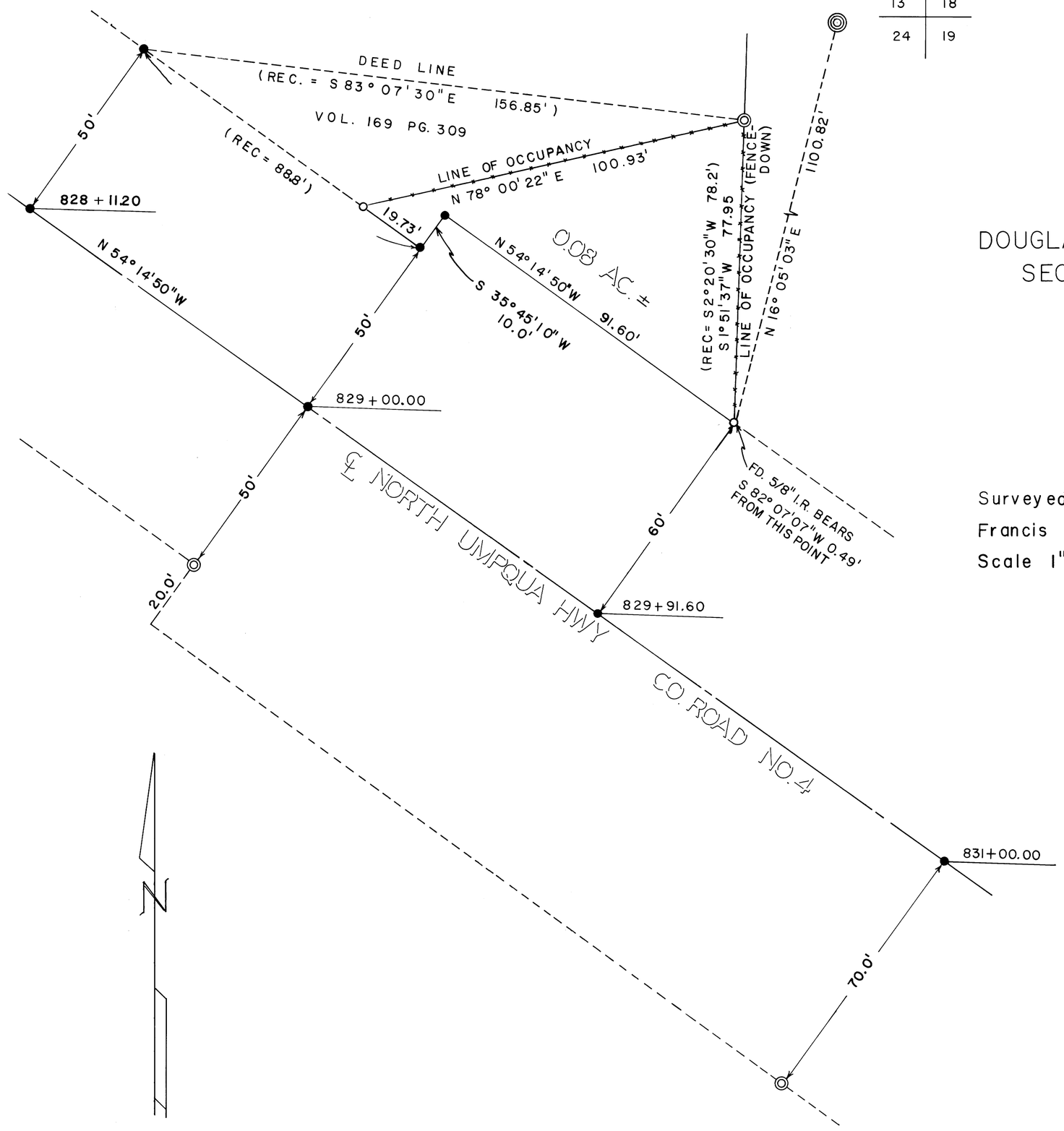

SURVEY FOR
DOUGLAS COUNTY LAND DEPARTMENT
SEC. 24 T.26S., R.4W., W.M.

REGISTERED
PROFESSIONAL
LAND SURVEYOR
Francis L. Ingram
OREGON
JULY 11, 1969
FRANCIS L. INGRAM
902

Surveyed by Douglas County Surveyors Office
Francis L. Ingram — County Surveyor
Scale 1" = 20' — March 1976

LEGEND

- ○ SET 5/8" I.R.
- ● COMPUTED — NOT SET
- ◎ FD. 5/8" I.R.
- ◎ FD. BRASS CAP

NOTE: Bearings And Distances Shown Are True Survey Based On The Oregon State Plane Coordinate System, South Zone, Using The Following Control Station:

GLIDE	NU-24
604,997.7 N	609,213.4 N
1,307,635.4 E	1,302,166.4 E

C.S. 59/12
Map File M59-71

CS FILE NOT SCANNED

SUPPORT DATA FOR SURVEY

FILED mg
RECEIVED mg
COUNTY SURVEYOR
DOUGLAS COUNTY, ORE.

C.S. 58/88
MAP FILE M59-16

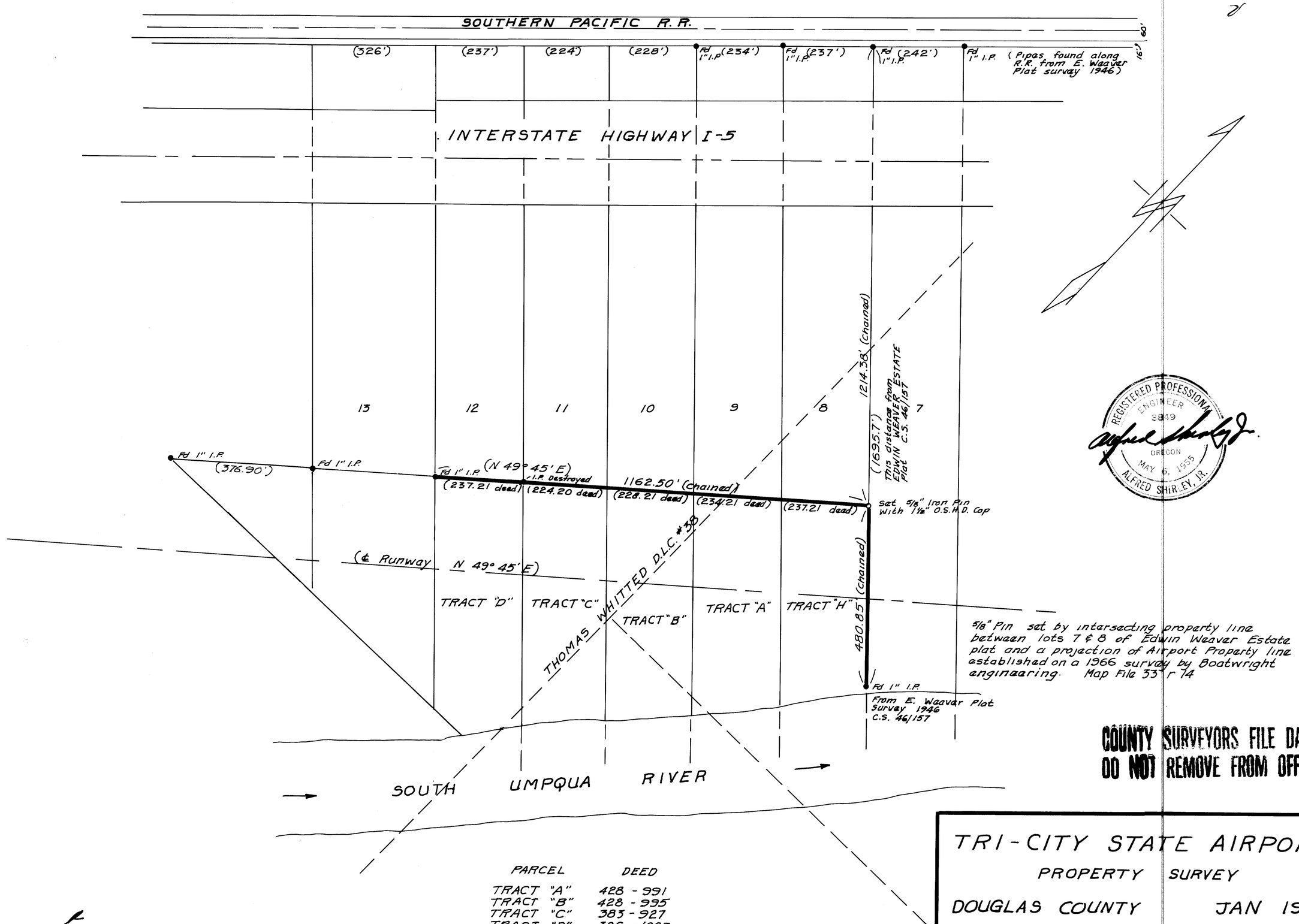

REGISTERED PROFESSIONAL ENGINEER 3849 OREGON MAY 6, 1955 ALFRED SHIRLEY, JR.

COUNTY SURVEYORS FILE DATA
DO NOT REMOVE FROM OFFICE

PARCEL	DEED
TRACT "A"	428 - 991
TRACT "B"	428 - 995
TRACT "C"	383 - 927
TRACT "D"	380 - 1003
TRACT "H"	428 - 999

TRI-CITY STATE AIRPORT

PROPERTY SURVEY

DOUGLAS COUNTY JAN 1976

BEARINGS - True

Data in ( ) from EDWIN WEAVER ESTATE unrecorded Plat 1946, C.S. 46/157, and survey for Boatwright Engineering 1966, M 33 r 94 IN Sec 32, T29S, R5W, W.M.

SCALE: 1" = 200' R.V. Busey Res. Eng.

FILED
RECEIVED mg
FEB 1 1975
COUNTY SURVEYOR
DOUGLAS COUNTY, ORE.

C.S. 58/88
MAP FILE M59-16

FILED mg
RECEIVED mg
COUNTY SURVEYOR
DOUGLAS COUNTY, ORE.

C.S. 58/88
MAP FILE M59-16

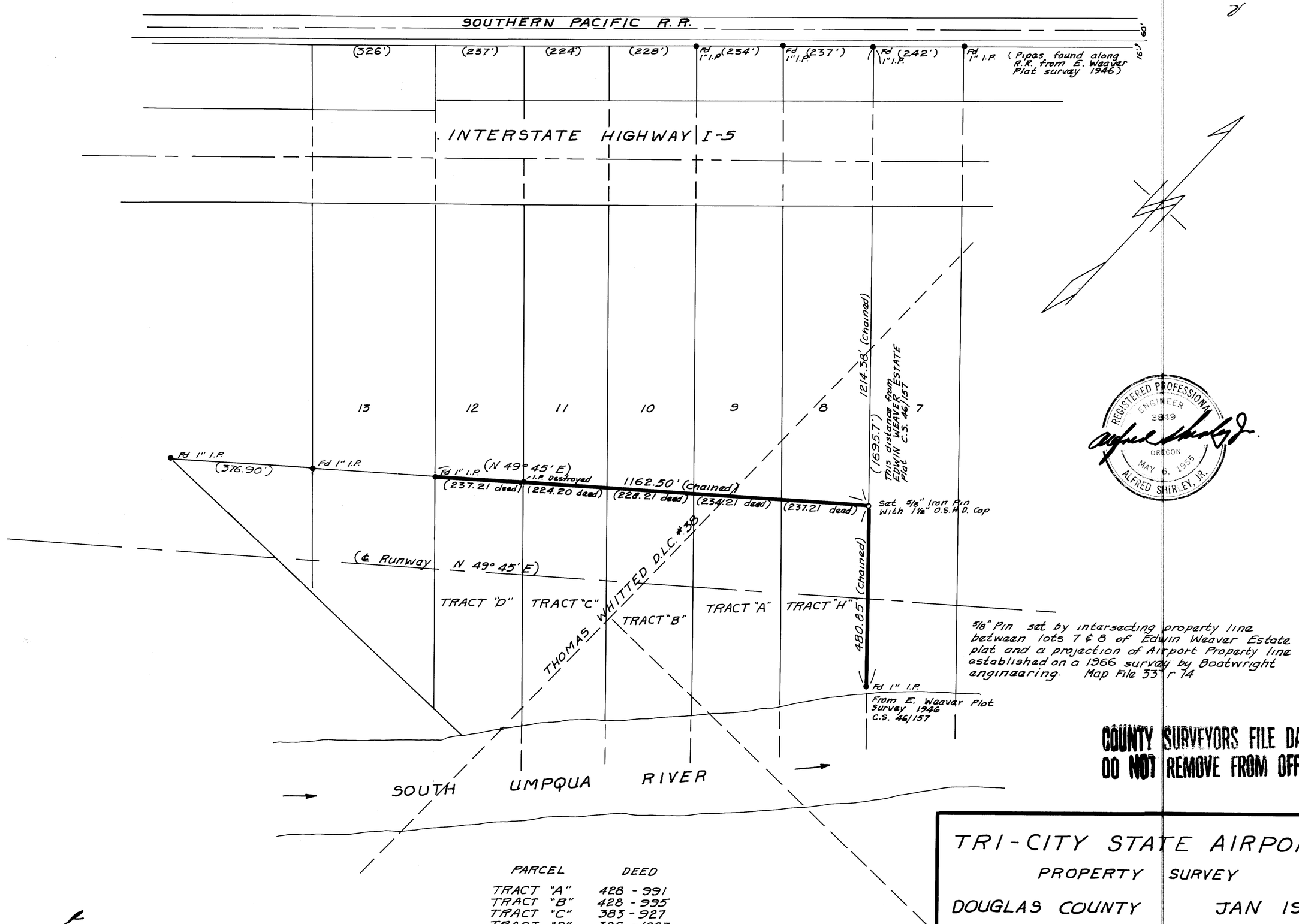

REGISTERED PROFESSIONAL ENGINEER 3849 OREGON MAY 6, 1955 ALFRED SHIRLEY, JR.

COUNTY SURVEYORS FILE DATA
DO NOT REMOVE FROM OFFICE

PARCEL	DEED
TRACT "A"	428 - 991
TRACT "B"	428 - 995
TRACT "C"	383 - 927
TRACT "D"	380 - 1003
TRACT "H"	428 - 999

TRI-CITY STATE AIRPORT

PROPERTY SURVEY

DOUGLAS COUNTY JAN 1976

BEARINGS - True

Data in ( ) from EDWIN WEAVER ESTATE unrecorded Plat 1946, C.S. 46/157, and survey for Boatwright Engineering 1966, M 33 r 94 IN Sec 32, T29S, R5W, W.M.

SCALE: 1" = 200' R.V. Busey Res. Eng.

FILED
RECEIVED mg
FEB 1 1975
COUNTY SURVEYOR
DOUGLAS COUNTY, ORE.

C.S. 58/88
MAP FILE M59-16