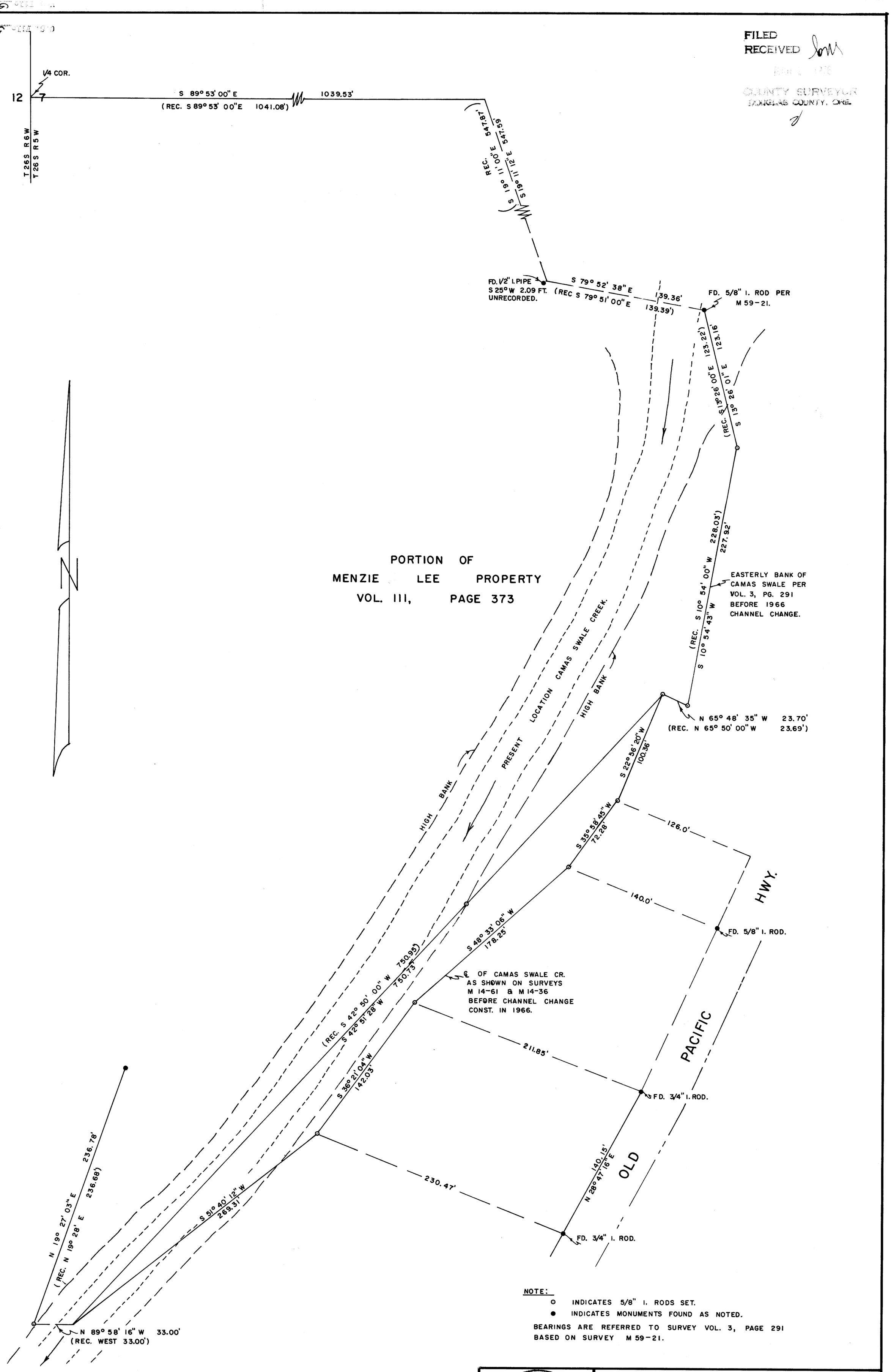

NOTE:

⊙ INDICATES 5/8" I. RODS SET.

● INDICATES MONUMENTS FOUND AS NOTED.

BEARINGS ARE REFERRED TO SURVEY VOL. 3, PAGE 291
BASED ON SURVEY M 59-21.

COUNTY SURVEYORS FILE DATA
DO NOT REMOVE FROM OFFICE

C.S. File 58 / 91

REGISTERED PROFESSIONAL ENGINEER 3034 OREGON NOV 18 1969 RICHARD L. TEMPLIN, JR.

RICHARD L TEMPLIN
CONSULTING ENGINEER

PLAT OF SURVEY
PORTION OF MENZIE LEE PROPERTY

LOCATED IN
S W 1/4 OF SECTION 7, T. 26 S., R. 5 W., W. M.
DOUGLAS COUNTY, OREGON

Surveyed For: Mr. Menzie Lee, Wilbur, Oregon.
Scale: 1" = 50' Feb. 13, 1976.

M59 39

MAP FILE - M59-39

CS FILE NOT SCANNED

SUPPORT DATA FOR SURVEY

FILED mg
RECEIVED mg
COUNTY SURVEYOR
DOUGLAS COUNTY, ORE.

C.S. 58/88
MAP FILE M59-16

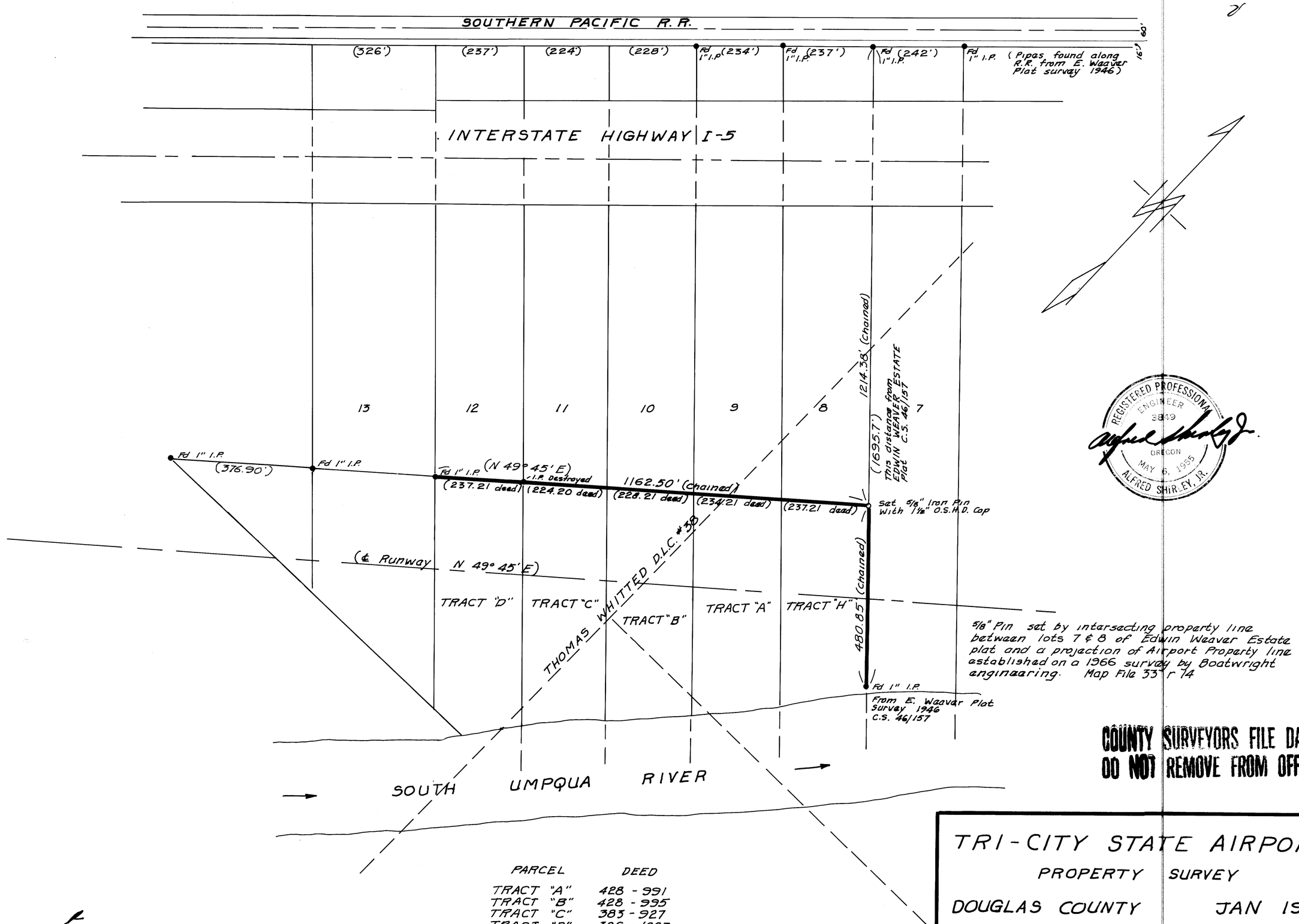

REGISTERED PROFESSIONAL ENGINEER 3849 OREGON MAY 6, 1955 ALFRED SHIRLEY, JR.

COUNTY SURVEYORS FILE DATA
DO NOT REMOVE FROM OFFICE

PARCEL	DEED
TRACT "A"	428 - 991
TRACT "B"	428 - 995
TRACT "C"	383 - 927
TRACT "D"	380 - 1003
TRACT "H"	428 - 999

TRI-CITY STATE AIRPORT

PROPERTY SURVEY

DOUGLAS COUNTY JAN 1976

BEARINGS - True

Data in ( ) from EDWIN WEAVER ESTATE unrecorded Plat 1946, C.S. 46/157, and survey for Boatwright Engineering 1966, M 33 r 94 IN Sec 32, T29S, R5W, W.M.

SCALE: 1" = 200' R.V. Busey Res. Eng.

FILED
RECEIVED mg
FEB 1 1975
COUNTY SURVEYOR
DOUGLAS COUNTY, ORE.

C.S. 58/88
MAP FILE M59-16

FILED mg
RECEIVED mg
COUNTY SURVEYOR
DOUGLAS COUNTY, ORE.

C.S. 58/88
MAP FILE M59-16

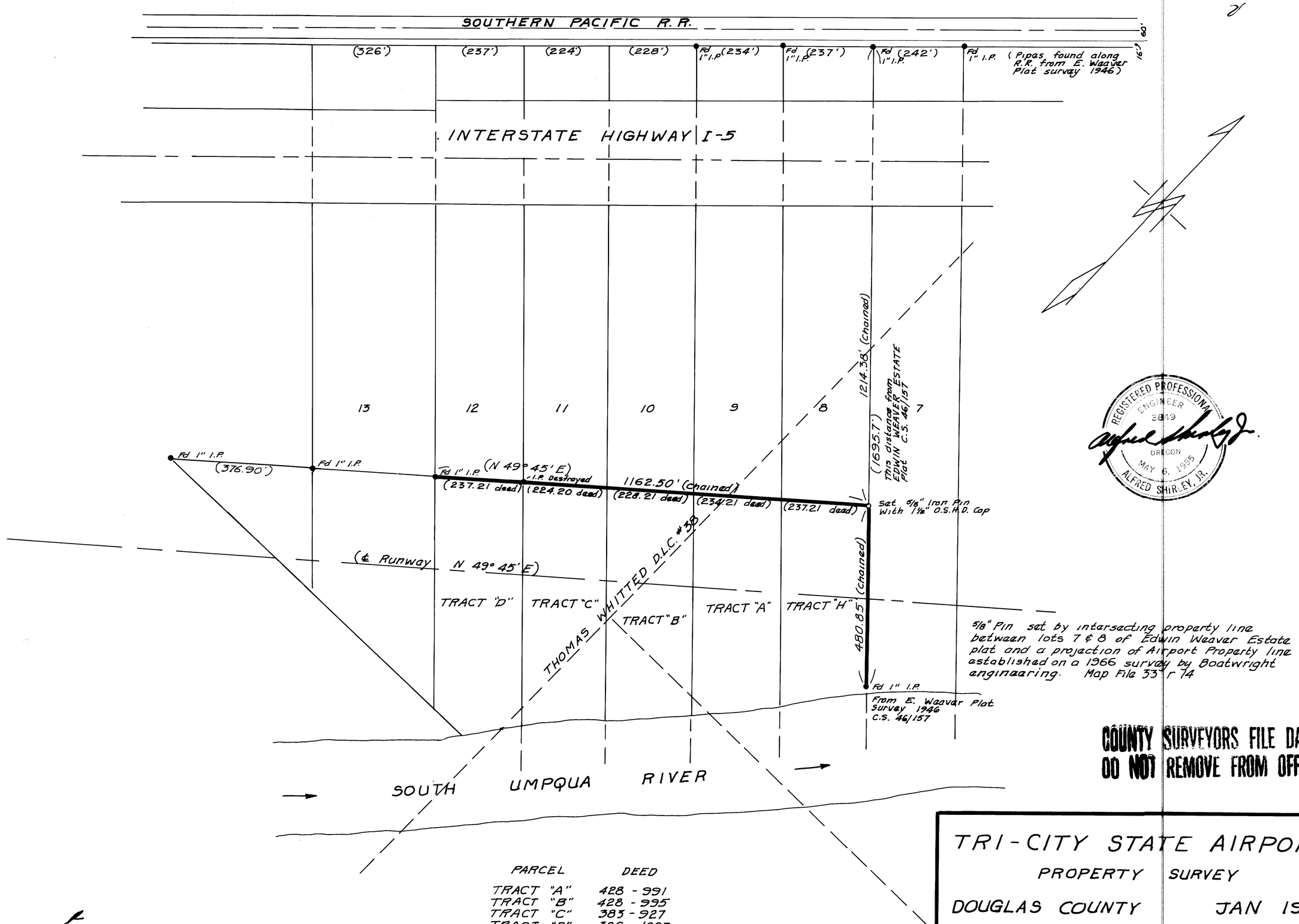

REGISTERED PROFESSIONAL ENGINEER 3849 OREGON MAY 6, 1955 ALFRED SHIRLEY, JR.

COUNTY SURVEYORS FILE DATA
DO NOT REMOVE FROM OFFICE

PARCEL	DEED
TRACT "A"	428 - 991
TRACT "B"	428 - 995
TRACT "C"	383 - 927
TRACT "D"	380 - 1003
TRACT "H"	428 - 999

TRI-CITY STATE AIRPORT

PROPERTY SURVEY

DOUGLAS COUNTY JAN 1976

BEARINGS - True

Data in ( ) from EDWIN WEAVER ESTATE unrecorded Plat 1946, C.S. 46/157, and survey for Boatwright Engineering 1966, M 33 r 94 IN Sec 32, T29S, R5W, W.M.

SCALE: 1" = 200' R.V. Busey Res. Eng.

FILED
RECEIVED mg
FEB 1 1975
COUNTY SURVEYOR
DOUGLAS COUNTY, ORE.

C.S. 58/88
MAP FILE M59-16