FILED
RECEIVED mg
MAR 1 1976
COUNTY SURVEYOR
DOUGLAS COUNTY, ORE.

CS 59/7
MAP FILE M.59-38

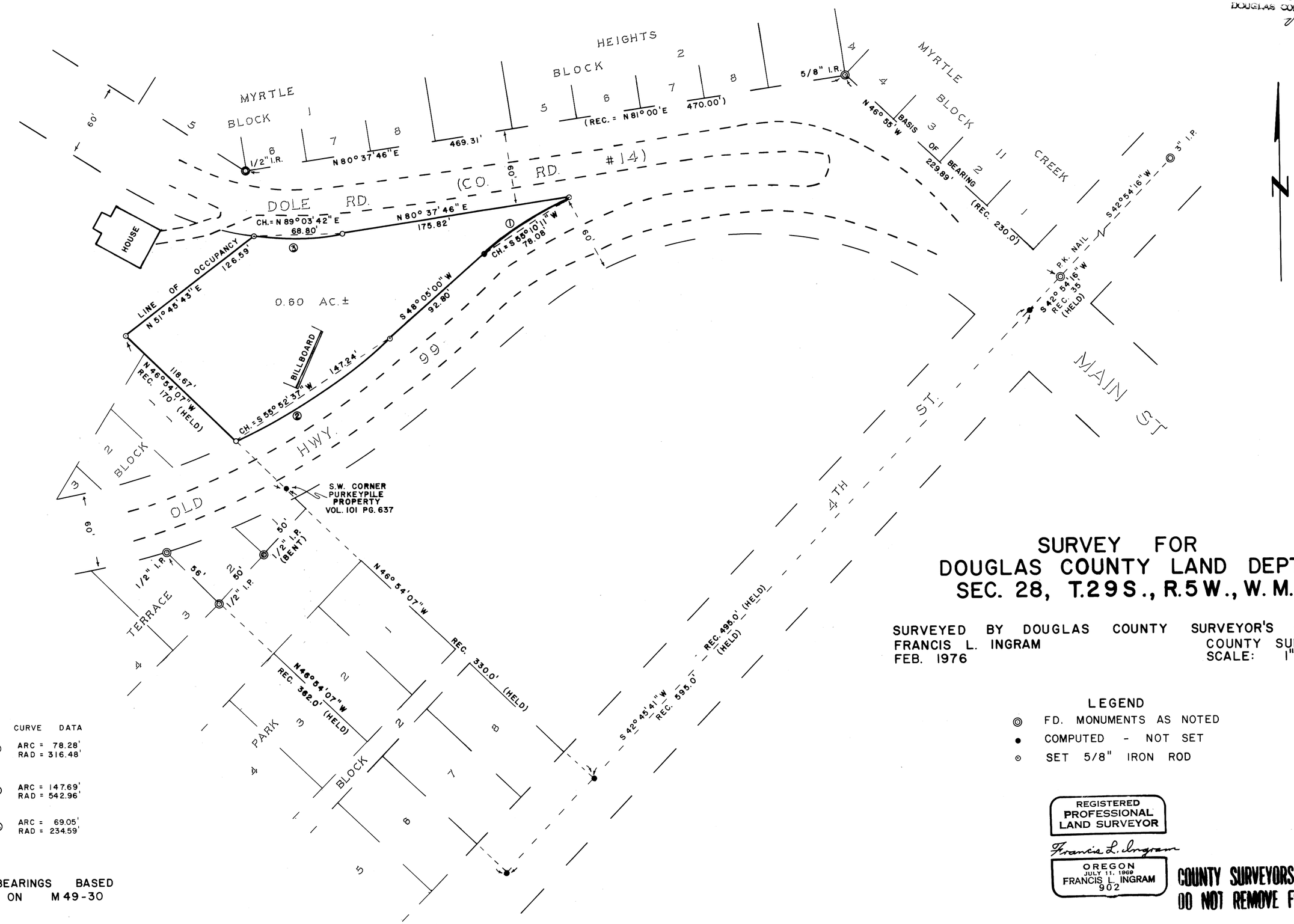

SURVEY FOR DOUGLAS COUNTY LAND DEPT. SEC. 28, T.29S., R.5W., W.M.

SURVEYED BY DOUGLAS COUNTY SURVEYOR'S OFFICE
FRANCIS L. INGRAM — COUNTY SURVEYOR
FEB. 1976 — SCALE: 1" = 50'

CURVE DATA

① ARC = 78.28'
RAD = 316.48'

② ARC = 147.69'
RAD = 542.96'

③ ARC = 69.05'
RAD = 234.59'

BEARINGS BASED ON M 49-30

LEGEND

◎ FD. MONUMENTS AS NOTED
● COMPUTED - NOT SET
⊙ SET 5/8" IRON ROD

REGISTERED PROFESSIONAL LAND SURVEYOR
Francis L. Ingram
OREGON JULY 11, 1969 FRANCIS L. INGRAM 902

COUNTY SURVEYORS FILE DATA
DO NOT REMOVE FROM OFFICE

CS 59/7
MAP FILE M.59-38

CS FILE NOT SCANNED

SUPPORT DATA FOR SURVEY

FILED mg
RECEIVED mg
COUNTY SURVEYOR
DOUGLAS COUNTY, ORE.

C.S. 58/88
MAP FILE M59-16

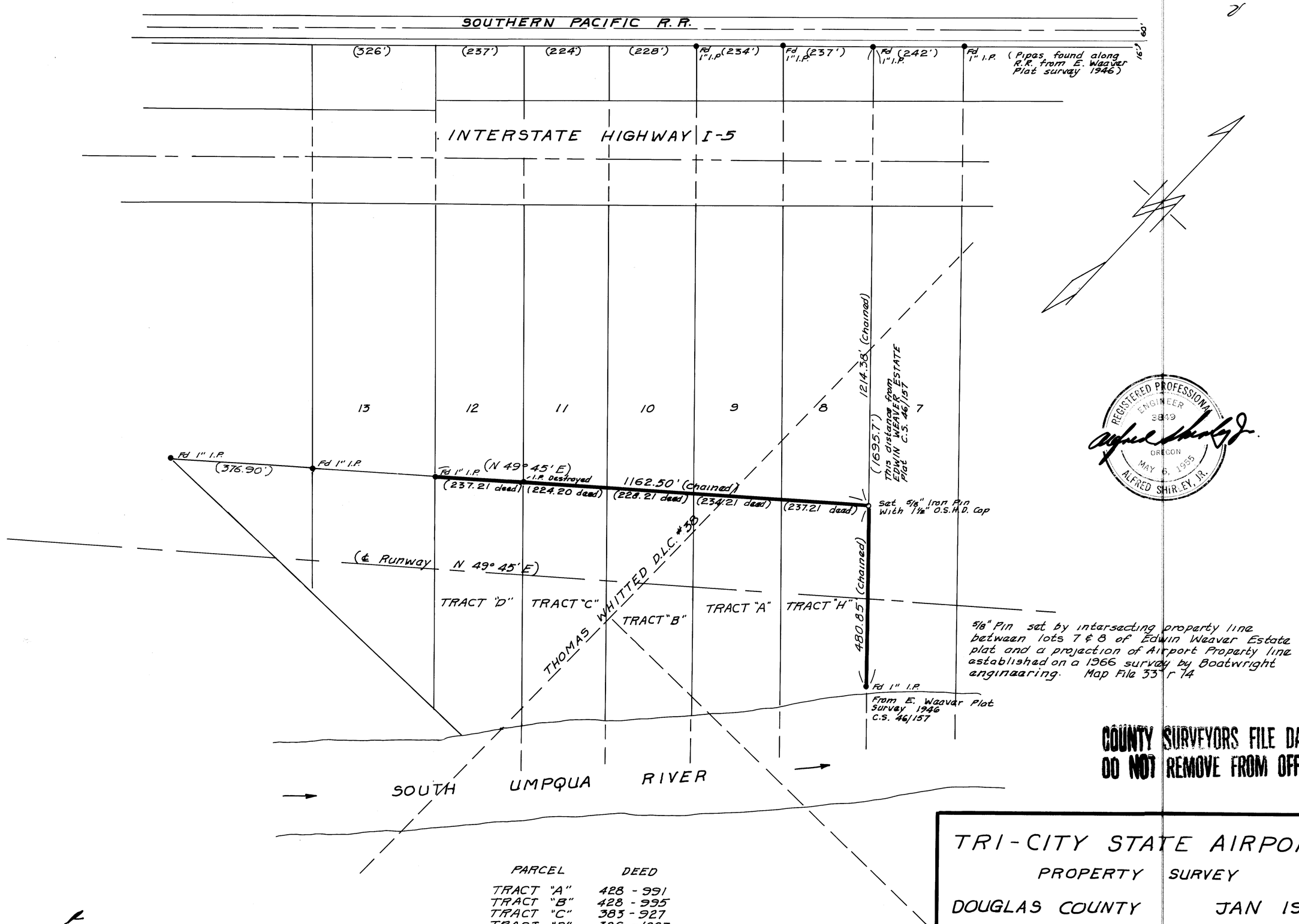

REGISTERED PROFESSIONAL ENGINEER 3849 OREGON MAY 6, 1955 ALFRED SHIRLEY, JR.

COUNTY SURVEYORS FILE DATA
DO NOT REMOVE FROM OFFICE

PARCEL	DEED
TRACT "A"	428 - 991
TRACT "B"	428 - 995
TRACT "C"	383 - 927
TRACT "D"	380 - 1003
TRACT "H"	428 - 999

TRI-CITY STATE AIRPORT

PROPERTY SURVEY

DOUGLAS COUNTY JAN 1976

BEARINGS - True

Data in ( ) from EDWIN WEAVER ESTATE unrecorded Plat 1946, C.S. 46/157, and survey for Boatwright Engineering 1966, M 33 r 94 IN Sec 32, T29S, R5W, W.M.

SCALE: 1" = 200' R.V. Busey Res. Eng.

FILED
RECEIVED mg
FEB 1 1975
COUNTY SURVEYOR
DOUGLAS COUNTY, ORE.

C.S. 58/88
MAP FILE M59-16

FILED mg
RECEIVED mg
COUNTY SURVEYOR
DOUGLAS COUNTY, ORE.

C.S. 58/88
MAP FILE M59-16

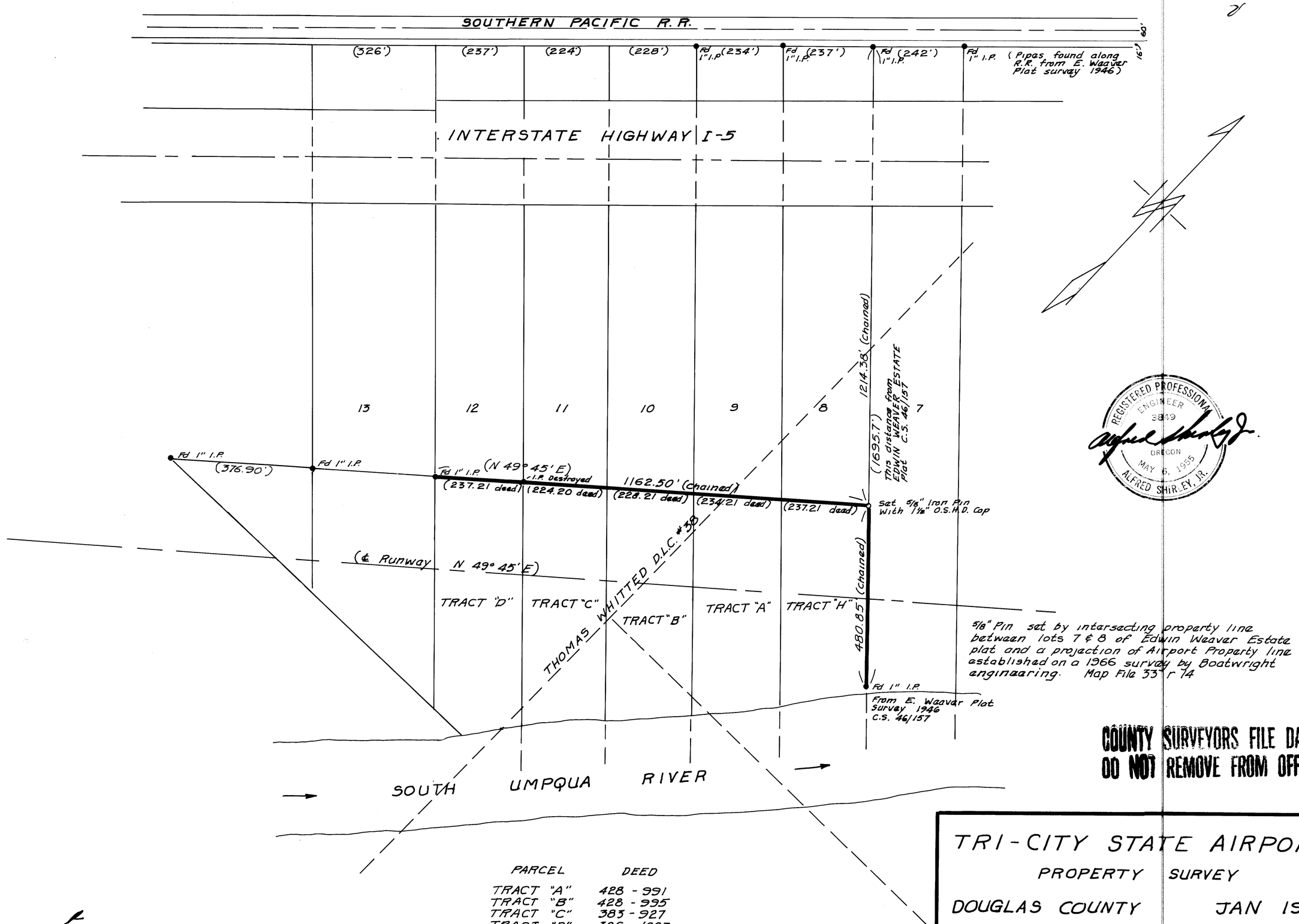

REGISTERED PROFESSIONAL ENGINEER 3849 OREGON MAY 6, 1955 ALFRED SHIRLEY, JR.

COUNTY SURVEYORS FILE DATA
DO NOT REMOVE FROM OFFICE

PARCEL	DEED
TRACT "A"	428 - 991
TRACT "B"	428 - 995
TRACT "C"	383 - 927
TRACT "D"	380 - 1003
TRACT "H"	428 - 999

TRI-CITY STATE AIRPORT

PROPERTY SURVEY

DOUGLAS COUNTY JAN 1976

BEARINGS - True

Data in ( ) from EDWIN WEAVER ESTATE unrecorded Plat 1946, C.S. 46/157, and survey for Boatwright Engineering 1966, M 33 r 94 IN Sec 32, T29S, R5W, W.M.

SCALE: 1" = 200' R.V. Busey Res. Eng.

FILED
RECEIVED mg
FEB 1 1975
COUNTY SURVEYOR
DOUGLAS COUNTY, ORE.

C.S. 58/88
MAP FILE M59-16