COUNTY SURVEYORS FILE DATA
DO NOT REMOVE FROM OFFICE

SURVEY FOR DOUGLAS COUNTY FAIR BOARD SEC. 25 T. 27 S., R. 6 W., W.M.

LOTS 3 & 4 BL. 6 & LOT 4 BL. 7

UMPQUA PARK FRUITLANDS "D"

FILED
RECEIVED
FEB 1 8 1976
COUNTY SURVEYOR
DOUGLAS COUNTY, ORE.

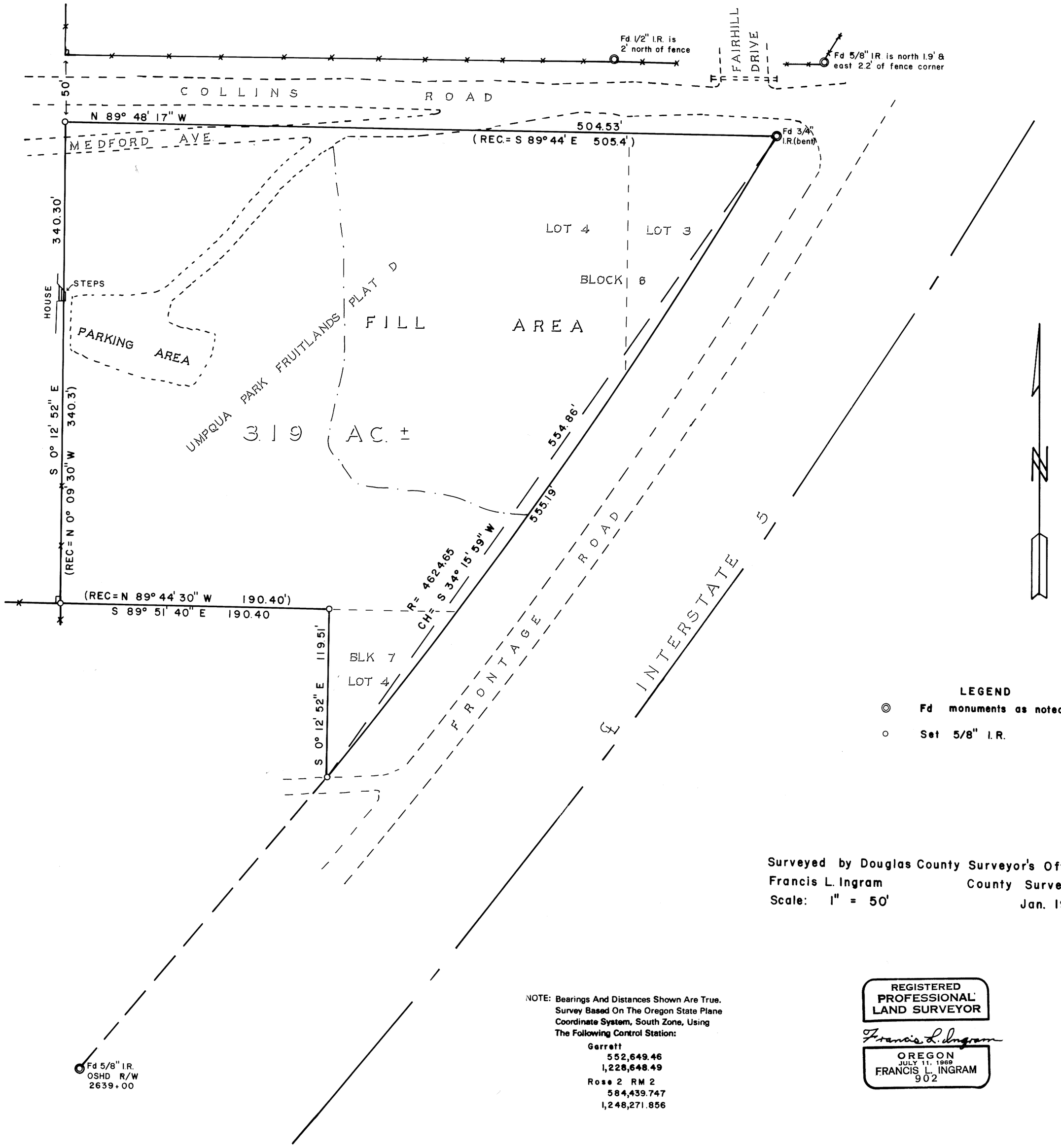

Surveyed by Douglas County Surveyor's Office
Francis L. Ingram County Surveyor
Scale: 1" = 50' Jan. 1976

NOTE: Bearings And Distances Shown Are True. Survey Based On The Oregon State Plane Coordinate System, South Zone, Using The Following Control Station:

Garrett
552,649.46
1,228,648.49

Rose 2 RM 2
584,439.747
1,248,271.856

REGISTERED PROFESSIONAL LAND SURVEYOR
Francis L. Ingram
OREGON
JULY 11, 1969
FRANCIS L. INGRAM
902

MAP FILE 59/5
MAP FILE 459-28

CS FILE NOT SCANNED

SUPPORT DATA FOR SURVEY

FILED mg
RECEIVED mg
COUNTY SURVEYOR
DOUGLAS COUNTY, ORE.

C.S. 58/88
MAP FILE M59-16

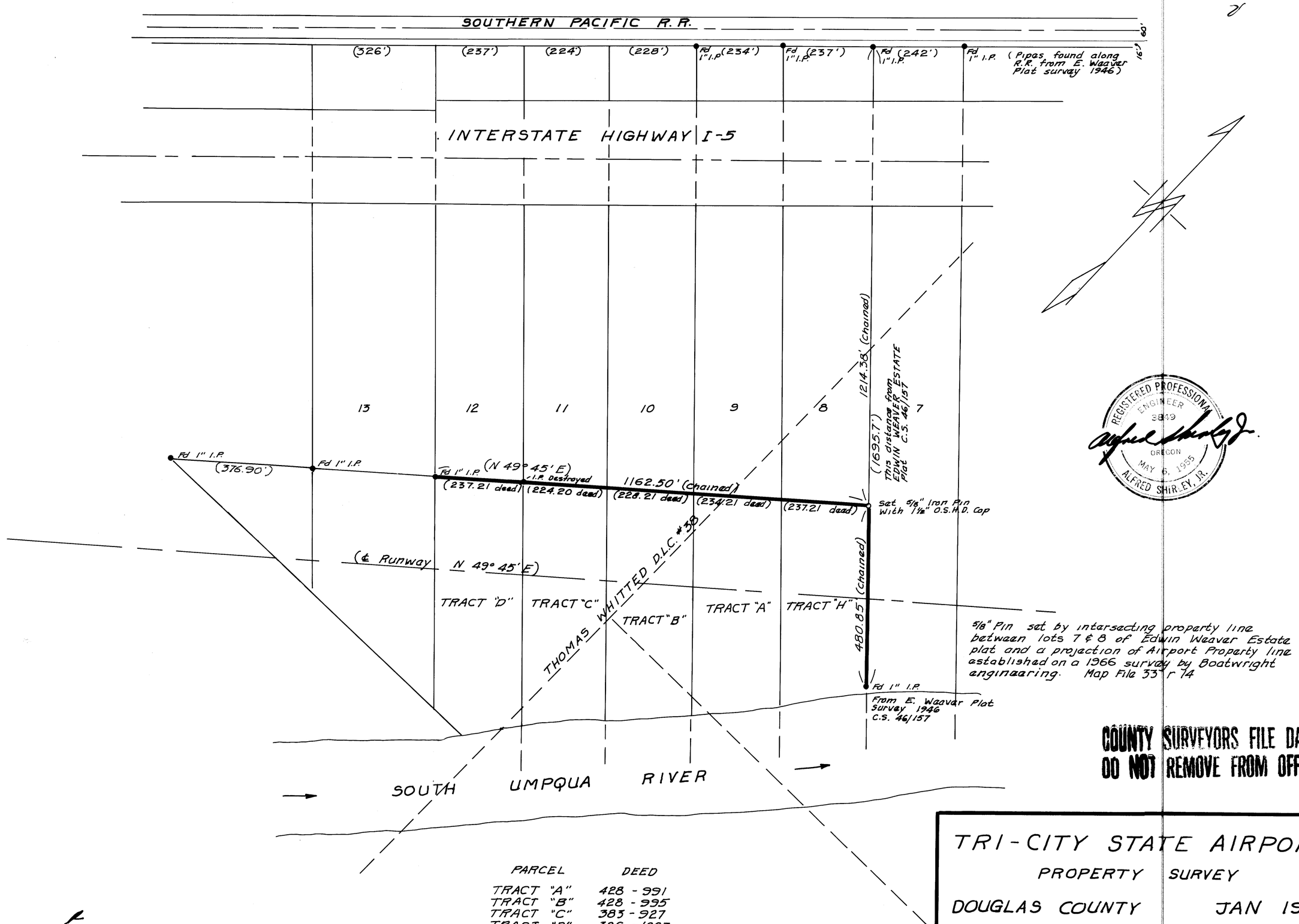

REGISTERED PROFESSIONAL ENGINEER 3849 OREGON MAY 6, 1955 ALFRED SHIRLEY, JR.

COUNTY SURVEYORS FILE DATA
DO NOT REMOVE FROM OFFICE

PARCEL	DEED
TRACT "A"	428 - 991
TRACT "B"	428 - 995
TRACT "C"	383 - 927
TRACT "D"	380 - 1003
TRACT "H"	428 - 999

TRI-CITY STATE AIRPORT

PROPERTY SURVEY

DOUGLAS COUNTY JAN 1976

BEARINGS - True

Data in ( ) from EDWIN WEAVER ESTATE unrecorded Plat 1946, C.S. 46/157, and survey for Boatwright Engineering 1966, M 33 r 94 IN Sec 32, T29S, R5W, W.M.

SCALE: 1" = 200' R.V. Busey Res. Eng.

FILED
RECEIVED mg
FEB 1 1975
COUNTY SURVEYOR
DOUGLAS COUNTY, ORE.

C.S. 58/88
MAP FILE M59-16

FILED mg
RECEIVED mg
COUNTY SURVEYOR
DOUGLAS COUNTY, ORE.

C.S. 58/88
MAP FILE M59-16

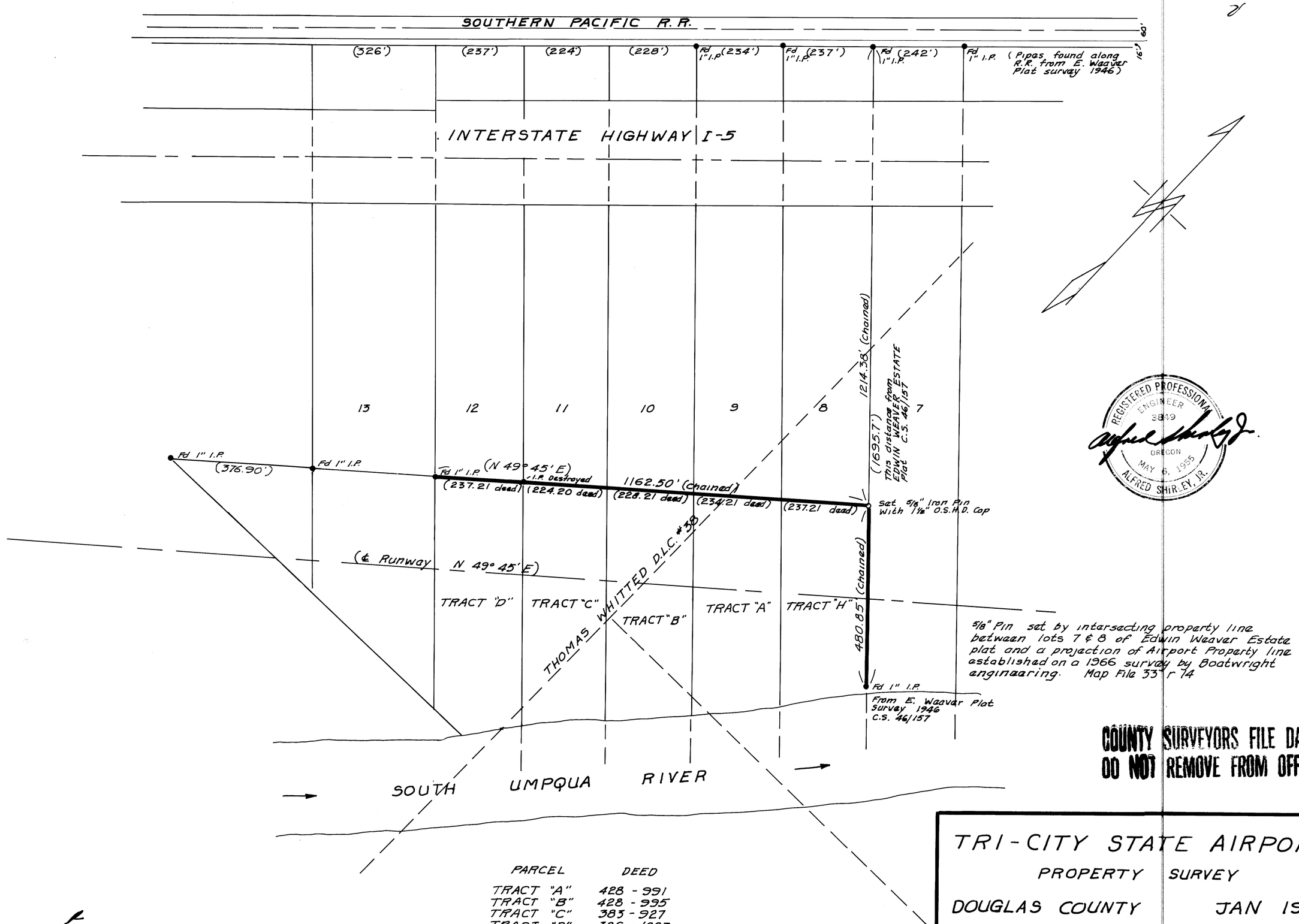

REGISTERED PROFESSIONAL ENGINEER 3849 OREGON MAY 6, 1955 ALFRED SHIRLEY, JR.

COUNTY SURVEYORS FILE DATA
DO NOT REMOVE FROM OFFICE

PARCEL	DEED
TRACT "A"	428 - 991
TRACT "B"	428 - 995
TRACT "C"	383 - 927
TRACT "D"	380 - 1003
TRACT "H"	428 - 999

TRI-CITY STATE AIRPORT

PROPERTY SURVEY

DOUGLAS COUNTY JAN 1976

BEARINGS - True

Data in ( ) from EDWIN WEAVER ESTATE unrecorded Plat 1946, C.S. 46/157, and survey for Boatwright Engineering 1966, M 33 r 94 IN Sec 32, T29S, R5W, W.M.

SCALE: 1" = 200' R.V. Busey Res. Eng.

FILED
RECEIVED mg
FEB 1 1975
COUNTY SURVEYOR
DOUGLAS COUNTY, ORE.

C.S. 58/88
MAP FILE M59-16