FILED mg
RECEIVED mg
COUNTY SURVEYOR
DOUGLAS COUNTY, ORE.

C.S. 58/88
MAP FILE M59-16

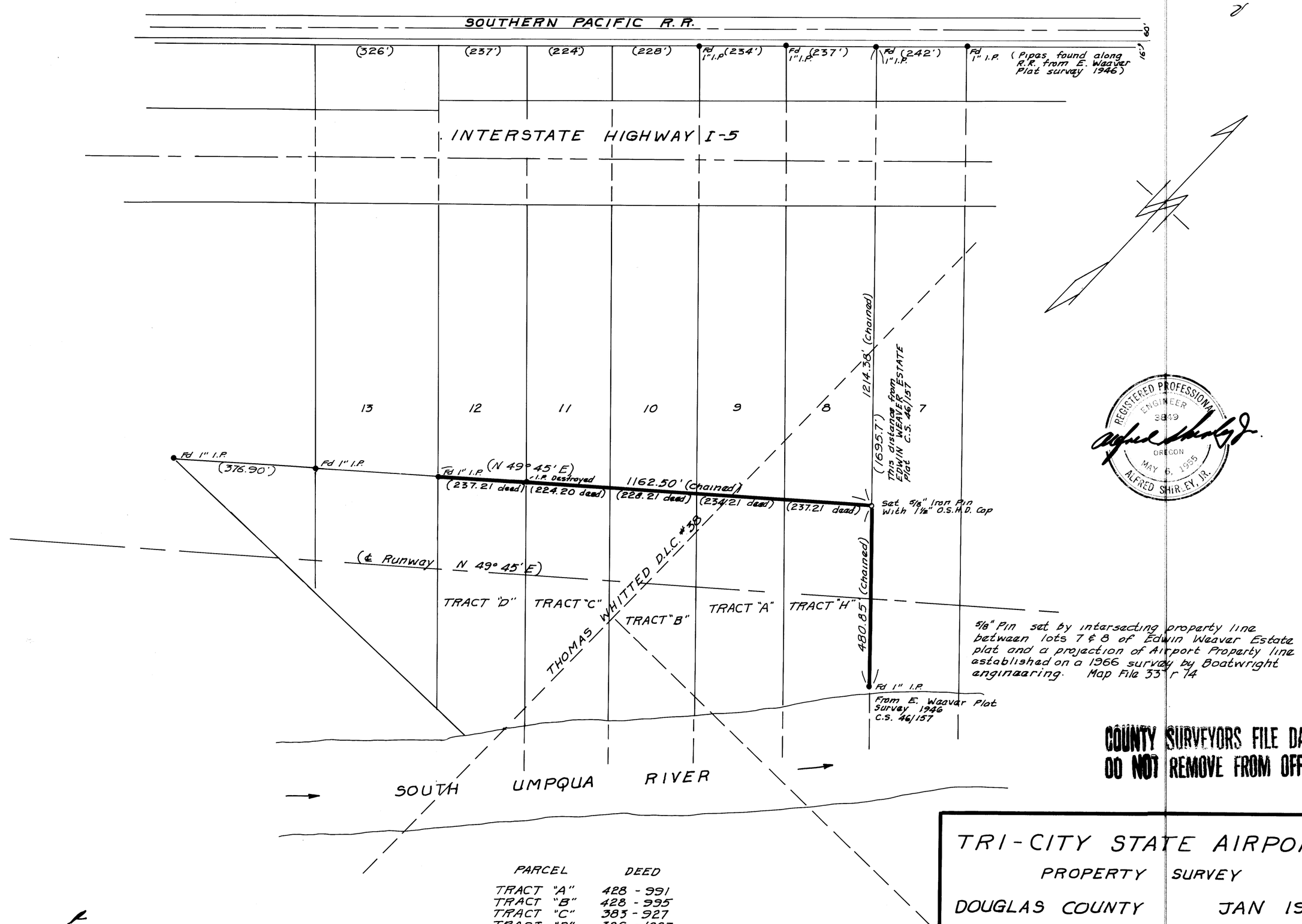


REGISTERED PROFESSIONAL ENGINEER
3849
OREGON
MAY 6, 1955
ALFRED SHIRLEY, JR.

COUNTY SURVEYORS FILE DATA
DO NOT REMOVE FROM OFFICE

| PARCEL | DEED |
|---|---|
| TRACT "A" | 428 - 991 |
| TRACT "B" | 428 - 995 |
| TRACT "C" | 383 - 927 |
| TRACT "D" | 380 - 1003 |
| TRACT "H" | 428 - 999 |

# TRI-CITY STATE AIRPORT

## PROPERTY SURVEY

DOUGLAS COUNTY JAN 1976

BEARINGS - True

Data in ( ) from EDWIN WEAVER ESTATE unrecorded Plat 1946, C.S. 46/157, and survey for Boatwright Engineering 1966, M 33 r 94 IN Sec 32, T29S, R5W, W.M.

SCALE: 1" = 200' R.V. Busey Res. Eng.

FILED
RECEIVED mg
FEB 1 1975
COUNTY SURVEYOR
DOUGLAS COUNTY, ORE.
C.S. 58/88
MAP FILE M59-16

CS FILE NOT SCANNED

SUPPORT DATA FOR SURVEY

FILED mg
RECEIVED mg
COUNTY SURVEYOR
DOUGLAS COUNTY, ORE.

C.S. 58/88
MAP FILE M59-16

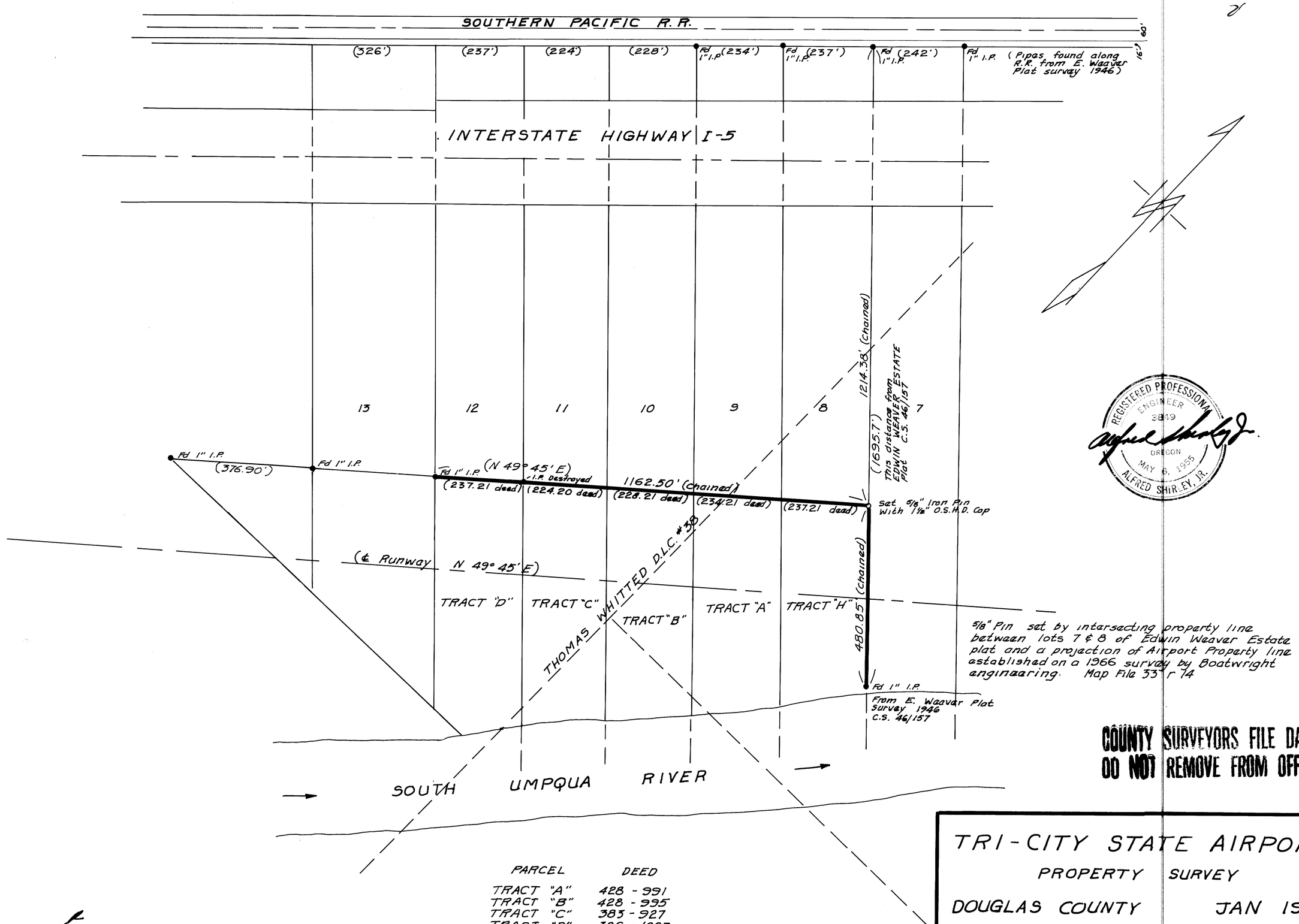


REGISTERED PROFESSIONAL ENGINEER 3849 OREGON MAY 6, 1955 ALFRED SHIRLEY, JR.

COUNTY SURVEYORS FILE DATA
DO NOT REMOVE FROM OFFICE

| PARCEL | DEED |
|---|---|
| TRACT "A" | 428 - 991 |
| TRACT "B" | 428 - 995 |
| TRACT "C" | 383 - 927 |
| TRACT "D" | 380 - 1003 |
| TRACT "H" | 428 - 999 |

# TRI-CITY STATE AIRPORT

## PROPERTY SURVEY

DOUGLAS COUNTY JAN 1976

BEARINGS - True

Data in ( ) from EDWIN WEAVER ESTATE unrecorded Plat 1946, C.S. 46/157, and survey for Boatwright Engineering 1966, M 33 r 94 IN Sec 32, T29S, R5W, W.M.

SCALE: 1" = 200' R.V. Busey Res. Eng.

FILED
RECEIVED mg
FEB 1 1975
COUNTY SURVEYOR
DOUGLAS COUNTY, ORE.

C.S. 58/88
MAP FILE M59-16

FILED mg
RECEIVED mg
COUNTY SURVEYOR
DOUGLAS COUNTY, ORE.

C.S. 58/88
MAP FILE M59-16

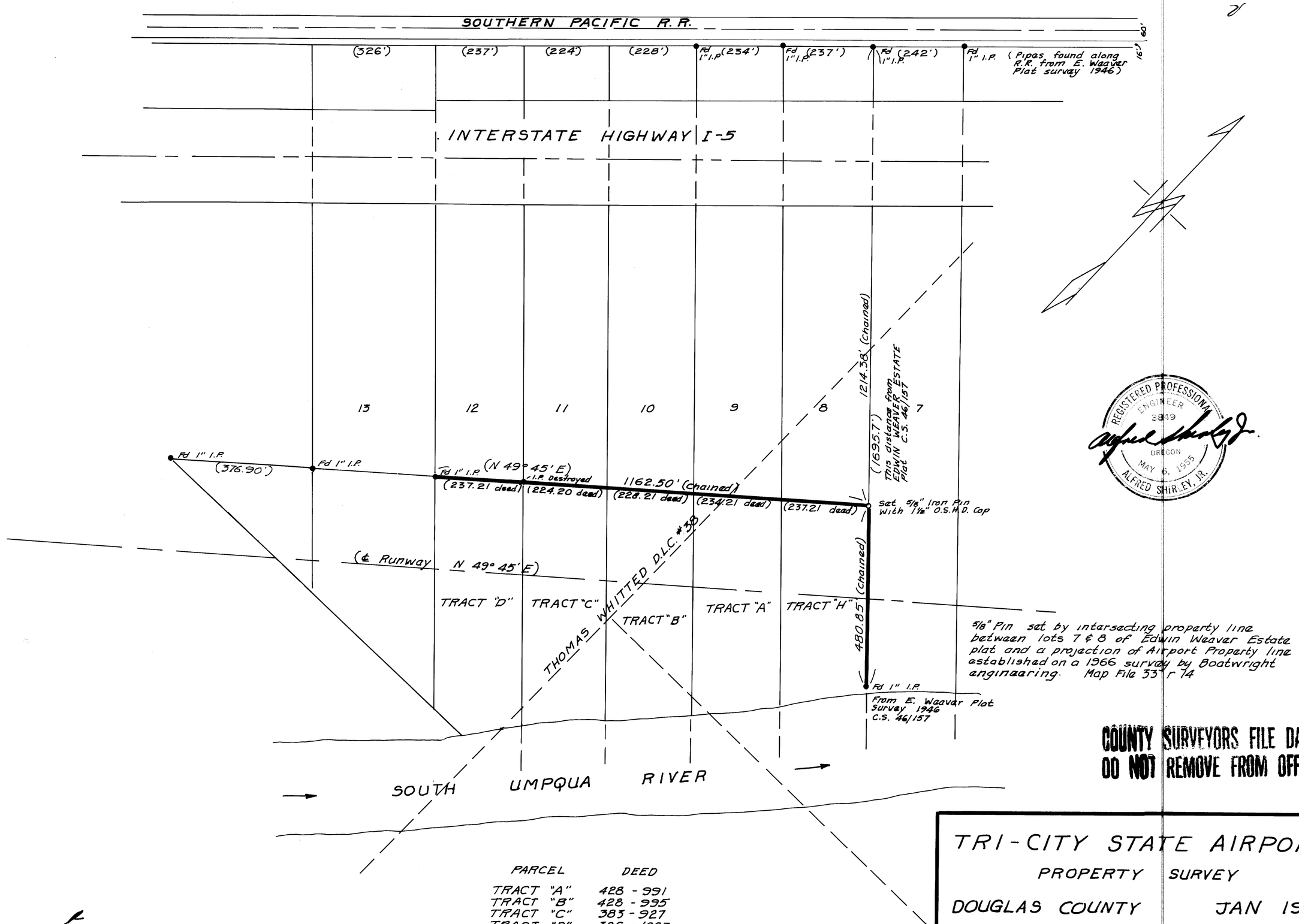


REGISTERED PROFESSIONAL ENGINEER 3849 OREGON MAY 6, 1955 ALFRED SHIRLEY, JR.

COUNTY SURVEYORS FILE DATA
DO NOT REMOVE FROM OFFICE

| PARCEL | DEED |
|---|---|
| TRACT "A" | 428 - 991 |
| TRACT "B" | 428 - 995 |
| TRACT "C" | 383 - 927 |
| TRACT "D" | 380 - 1003 |
| TRACT "H" | 428 - 999 |

# TRI-CITY STATE AIRPORT

## PROPERTY SURVEY

DOUGLAS COUNTY JAN 1976

BEARINGS - True

Data in ( ) from EDWIN WEAVER ESTATE unrecorded Plat 1946, C.S. 46/157, and survey for Boatwright Engineering 1966, M 33 r 94 IN Sec 32, T29S, R5W, W.M.

SCALE: 1" = 200' R.V. Busey Res. Eng.

FILED
RECEIVED mg
FEB 1 1975
COUNTY SURVEYOR
DOUGLAS COUNTY, ORE.

C.S. 58/88
MAP FILE M59-16

CS FILE NOT SCANNED

SUPPORT DATA FOR SURVEY

FILED mg
RECEIVED mg
COUNTY SURVEYOR
DOUGLAS COUNTY, ORE.

C.S. 58/88
MAP FILE M59-16

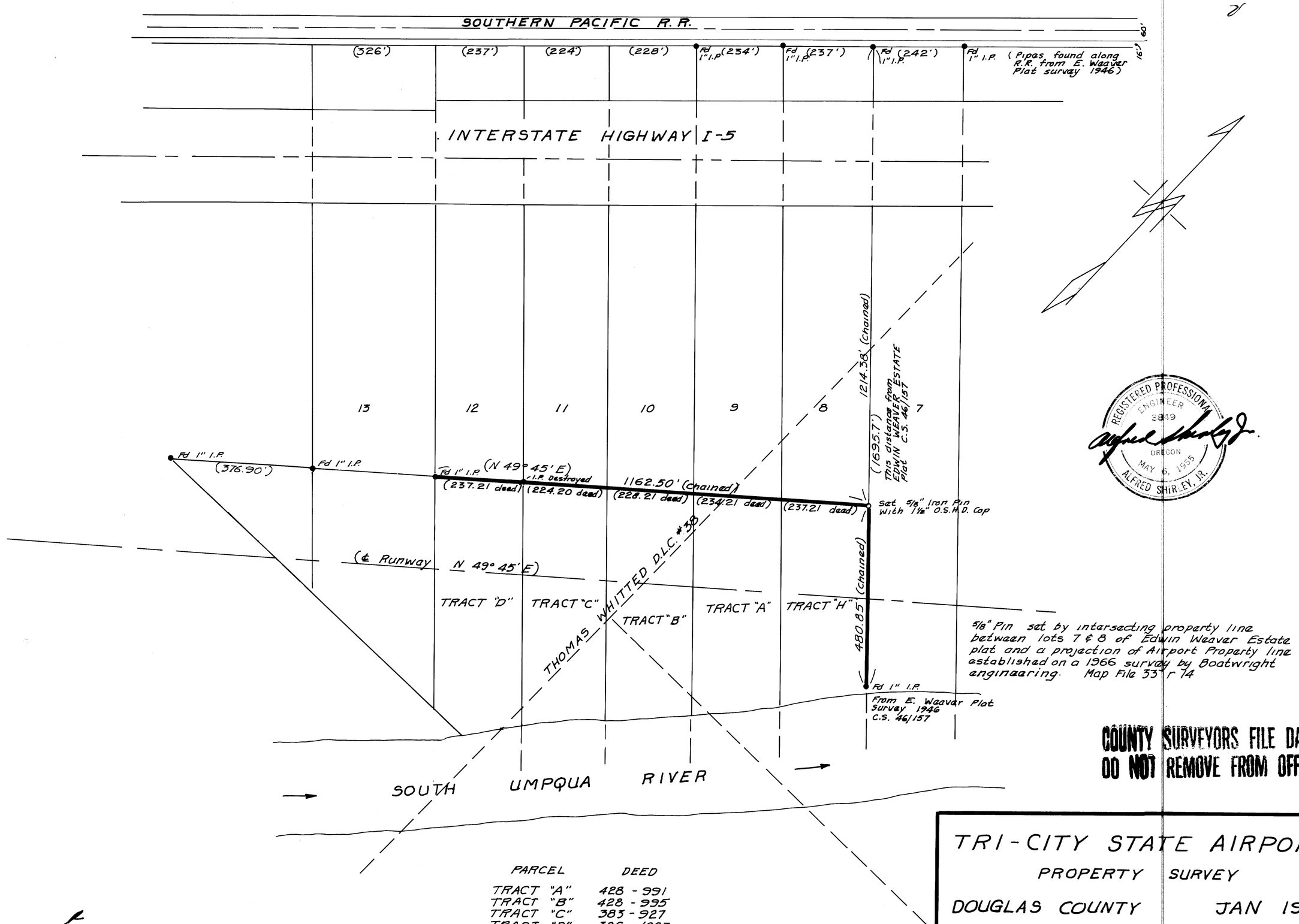


REGISTERED PROFESSIONAL ENGINEER 3849 OREGON MAY 6, 1955 ALFRED SHIRLEY, JR.

COUNTY SURVEYORS FILE DATA
DO NOT REMOVE FROM OFFICE

| PARCEL | DEED |
|---|---|
| TRACT "A" | 428 - 991 |
| TRACT "B" | 428 - 995 |
| TRACT "C" | 383 - 927 |
| TRACT "D" | 380 - 1003 |
| TRACT "H" | 428 - 999 |

# TRI-CITY STATE AIRPORT

## PROPERTY SURVEY

DOUGLAS COUNTY JAN 1976

BEARINGS - True

Data in ( ) from EDWIN WEAVER ESTATE unrecorded Plat 1946, C.S. 46/157, and survey for Boatwright Engineering 1966, M 33 r 94 IN Sec 32, T29S, R5W, W.M.

SCALE: 1" = 200' R.V. Busey Res. Eng.

FILED
RECEIVED mg
FEB 1 1975
COUNTY SURVEYOR
DOUGLAS COUNTY, ORE.

C.S. 58/88
MAP FILE M59-16

FILED mg
RECEIVED mg
COUNTY SURVEYOR
DOUGLAS COUNTY, ORE.

C.S. 58/88
MAP FILE M59-16

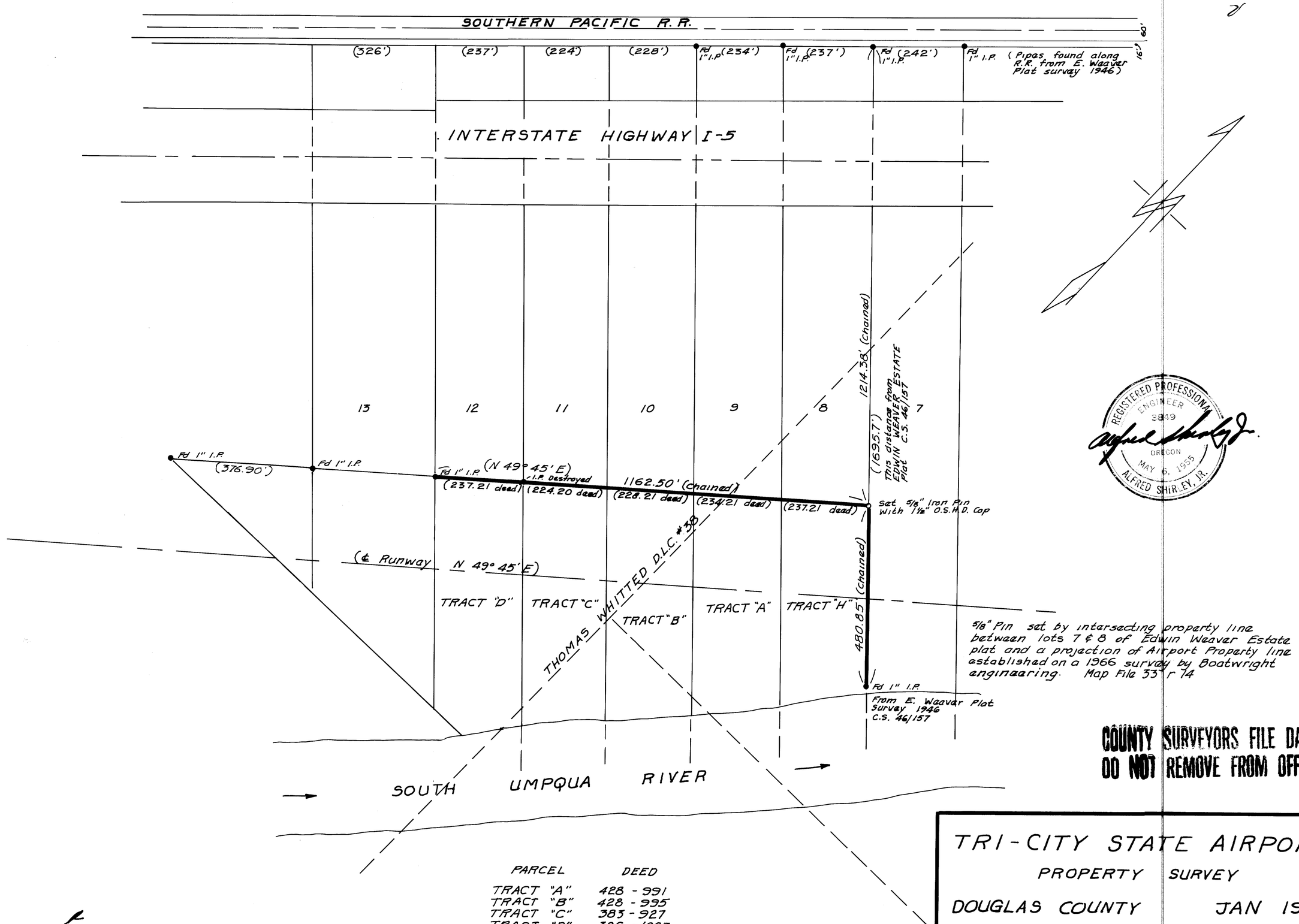


REGISTERED PROFESSIONAL ENGINEER 3849 OREGON MAY 6, 1955 ALFRED SHIRLEY, JR.

COUNTY SURVEYORS FILE DATA
DO NOT REMOVE FROM OFFICE

| PARCEL | DEED |
|---|---|
| TRACT "A" | 428 - 991 |
| TRACT "B" | 428 - 995 |
| TRACT "C" | 383 - 927 |
| TRACT "D" | 380 - 1003 |
| TRACT "H" | 428 - 999 |

# TRI-CITY STATE AIRPORT

## PROPERTY SURVEY

DOUGLAS COUNTY JAN 1976

BEARINGS - True

Data in ( ) from EDWIN WEAVER ESTATE unrecorded Plat 1946, C.S. 46/157, and survey for Boatwright Engineering 1966, M 33 r 94 IN Sec 32, T29S, R5W, W.M.

SCALE: 1" = 200' R.V. Busey Res. Eng.

FILED
RECEIVED mg
FEB 1 1975
COUNTY SURVEYOR
DOUGLAS COUNTY, ORE.

C.S. 58/88
MAP FILE M59-16