MAP FILE M.S.E. - 75-B

COUNTY SURVEYORS FILE DATA
DO NOT REMOVE FROM OFFICE

FILED
RECEIVED
FEB 16 1977
COUNTY SURVEYOR
DOUGLAS COUNTY, ORE.

TYPICAL SECTIONS

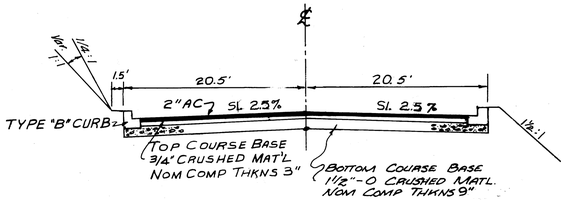

DOUGLAS COUNTY STANDARD CLASS II C WIDTH
STA "L" 10+00 TO STA. "L" 16+00.00

Note: Contractor may use 1"-0 crushed mat'l for both top course & bottom course bases as per Douglas County standards, or Bar Run Bottom Base & 3/4"-0 Crushed Mat'l top course, as per Douglas County Standards.

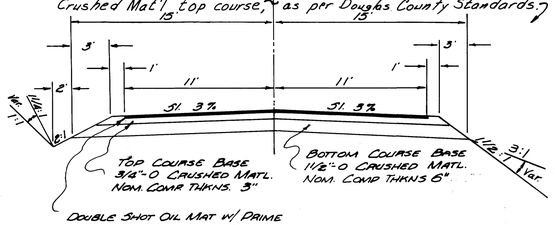

Double Shot Oil Mat w/ Prime

DOUGLAS COUNTY STANDARD CLASS IV
STA. "L" 18+61.07 To E.O.P.

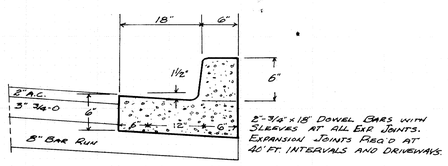

CURB SECTION
NOT TO SCALE

DRAINAGE PLAN

VERT. SCALE 1" = 5.00'
HORZ. SCALE 1" = 40.00'

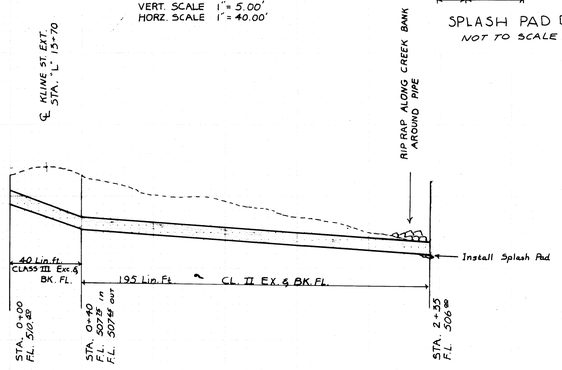

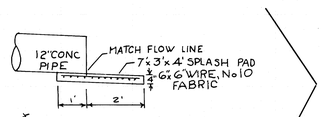

SPLASH PAD DETAIL
NOT TO SCALE

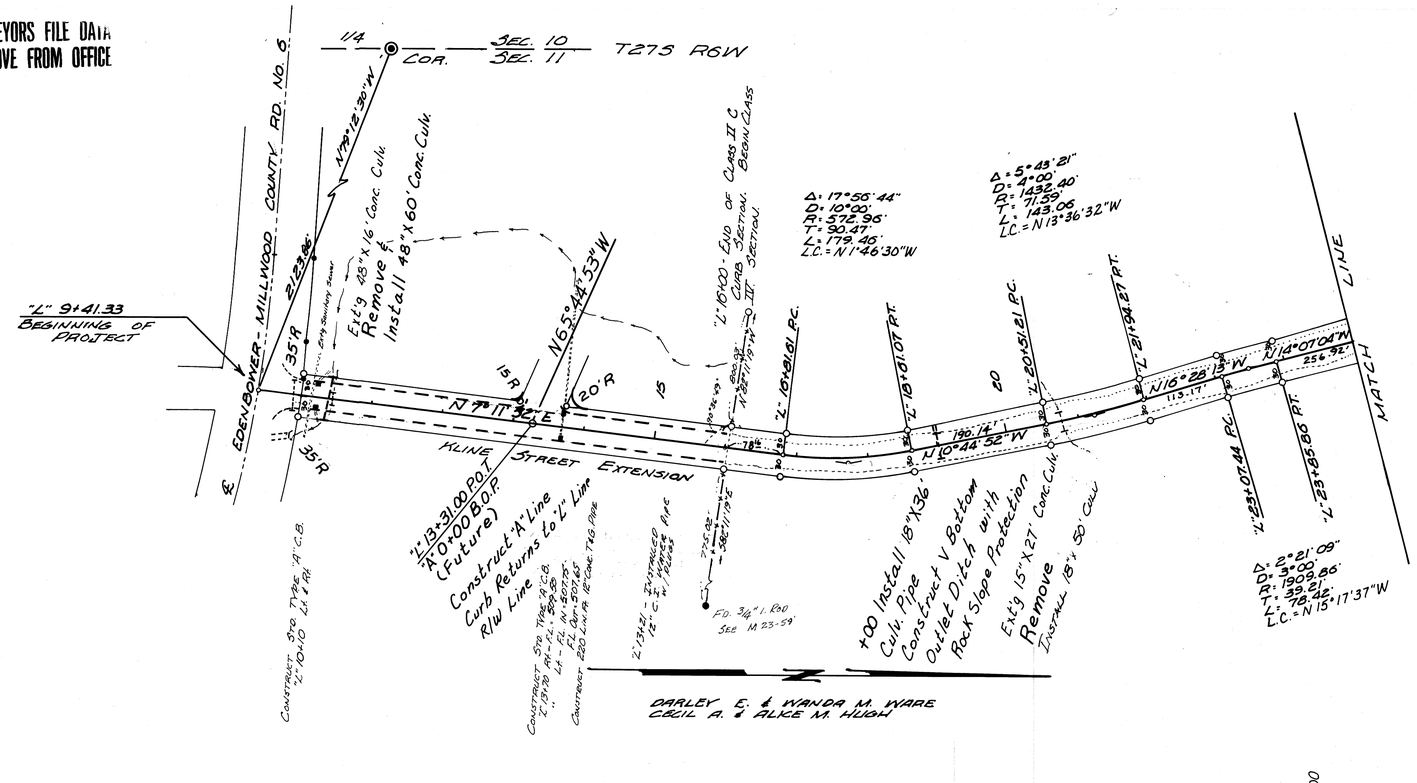

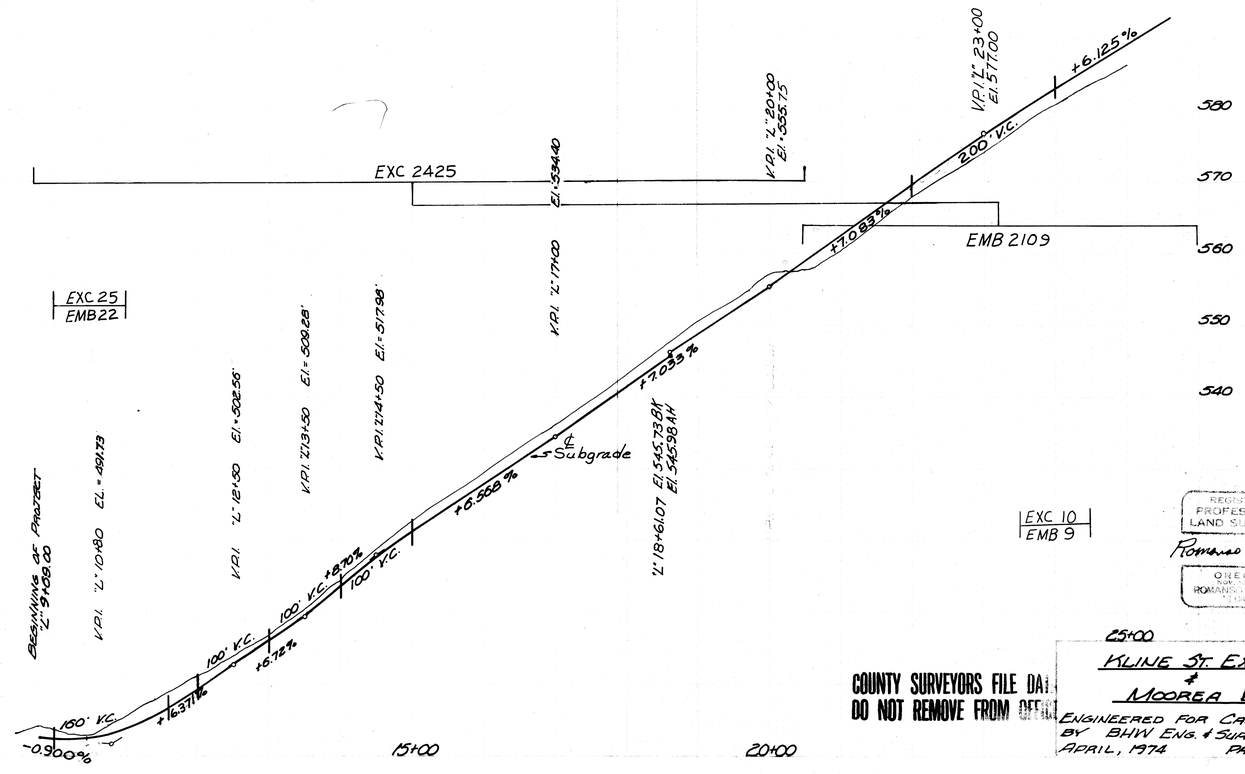

REGISTERED PROFESSIONAL LAND SURVEYOR
Richard E. Ware
OREGON

COUNTY SURVEYORS FILE DATA
DO NOT REMOVE FROM OFFICE

KLINE ST. EXTENSION & MOOREA DRIVE

ENGINEERED FOR CASEY MORGAN
BY BHW ENG. & SURVEYING, INC.
APRIL, 1974 PAGE 2 OF 5

MAP FILE M.S.E. - 75-B