COUNTY SURVEYORS FILE DATA
DO NOT REMOVE FROM OFFICE

MAP FILE M56-2
U.S. File No. 58/28

SURVEY FOR U.S. FOREST SERVICE
IN SECTION 15, T.31S. R.2W.W.M., DOUGLAS COUNTY, OREGON
BY: BAUGHMAN SURVEYING SERVICE, ROSEBURG, OREGON

JANUARY 1975 SCALE: 1" = 400'

FILED
RECEIVED
JAN 20 1975
COUNTY SURVEYOR
DOUGLAS COUNTY, ORE.

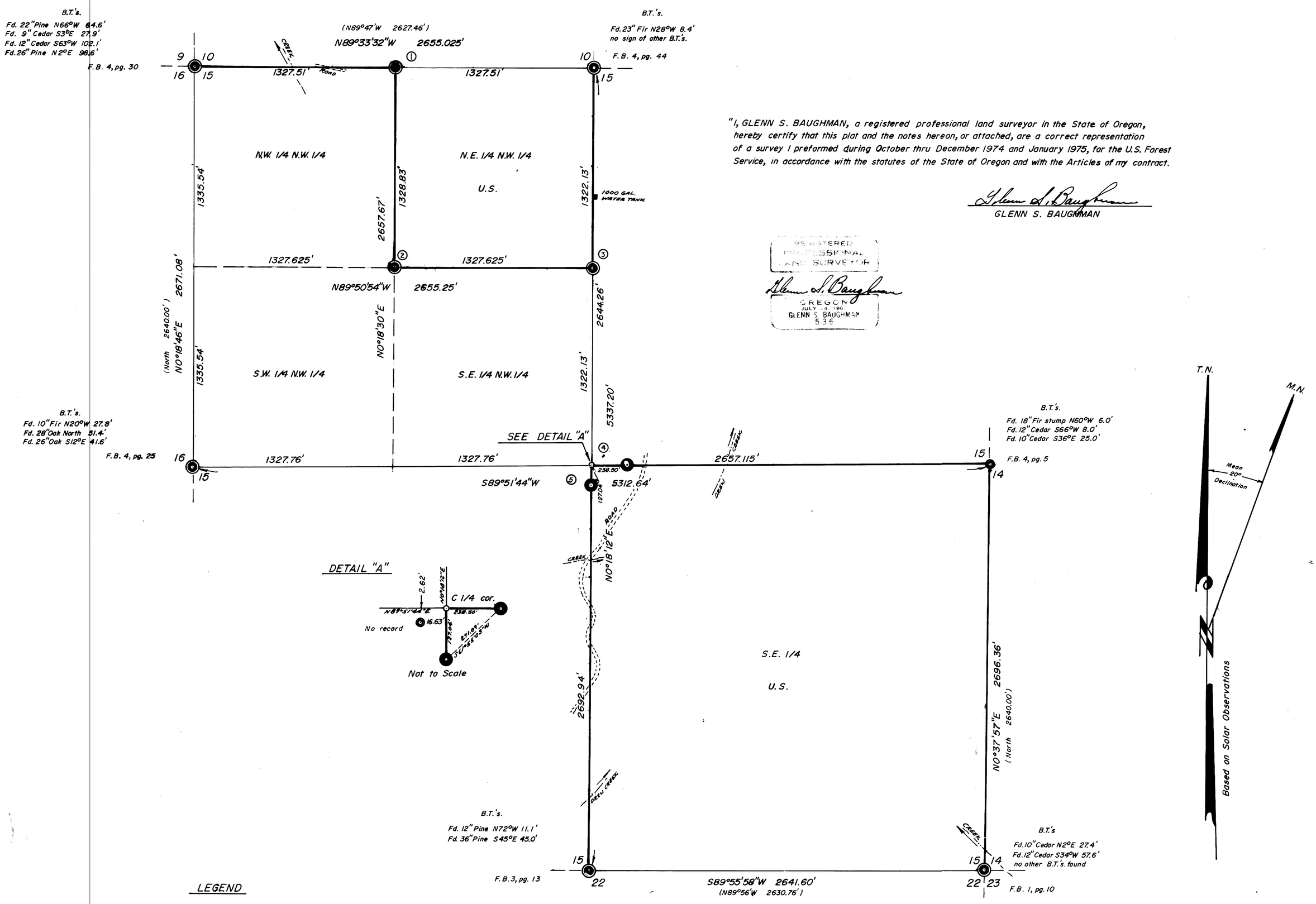

"I, GLENN S. BAUGHMAN, a registered professional land surveyor in the State of Oregon, hereby certify that this plat and the notes hereon, or attached, are a correct representation of a survey I preformed during October thru December 1974 and January 1975, for the U.S. Forest Service, in accordance with the statutes of the State of Oregon and with the Articles of my contract.

Glenn S. Baughman
GLENN S. BAUGHMAN

REGISTERED PROFESSIONAL LAND SURVEYOR
Glenn S. Baughman
OREGON
JULY 14, 1966
GLENN S. BAUGHMAN
536

LEGEND

- Found Brass cap
- Set Brass cap
- Found 3/4" iron pipe
- True line posted with steel fence posts and government property signs.
- ( ) Record Calls
- ① See page number as indicated, ie. 1, 2, 3, 4, 5, on form no. R6-7100-57 Certified Record of Land Corner Monumentation.

TILLER LAND SURVEY No. 14 — Contract No. 004610N

COUNTY SURVEYORS FILE DATA
DO NOT REMOVE FROM OFFICE

MAP FILE M56-2
U.S. File No. 58/28

SURVEY FOR U.S. FOREST SERVICE
IN SECTION 15, T.31S. R.2W.W.M., DOUGLAS COUNTY, OREGON
BY: BAUGHMAN SURVEYING SERVICE, ROSEBURG, OREGON

JANUARY 1975 SCALE: 1"=400'

FILED
RECEIVED
JAN 20 1975
COUNTY SURVEYOR
DOUGLAS COUNTY, ORE.

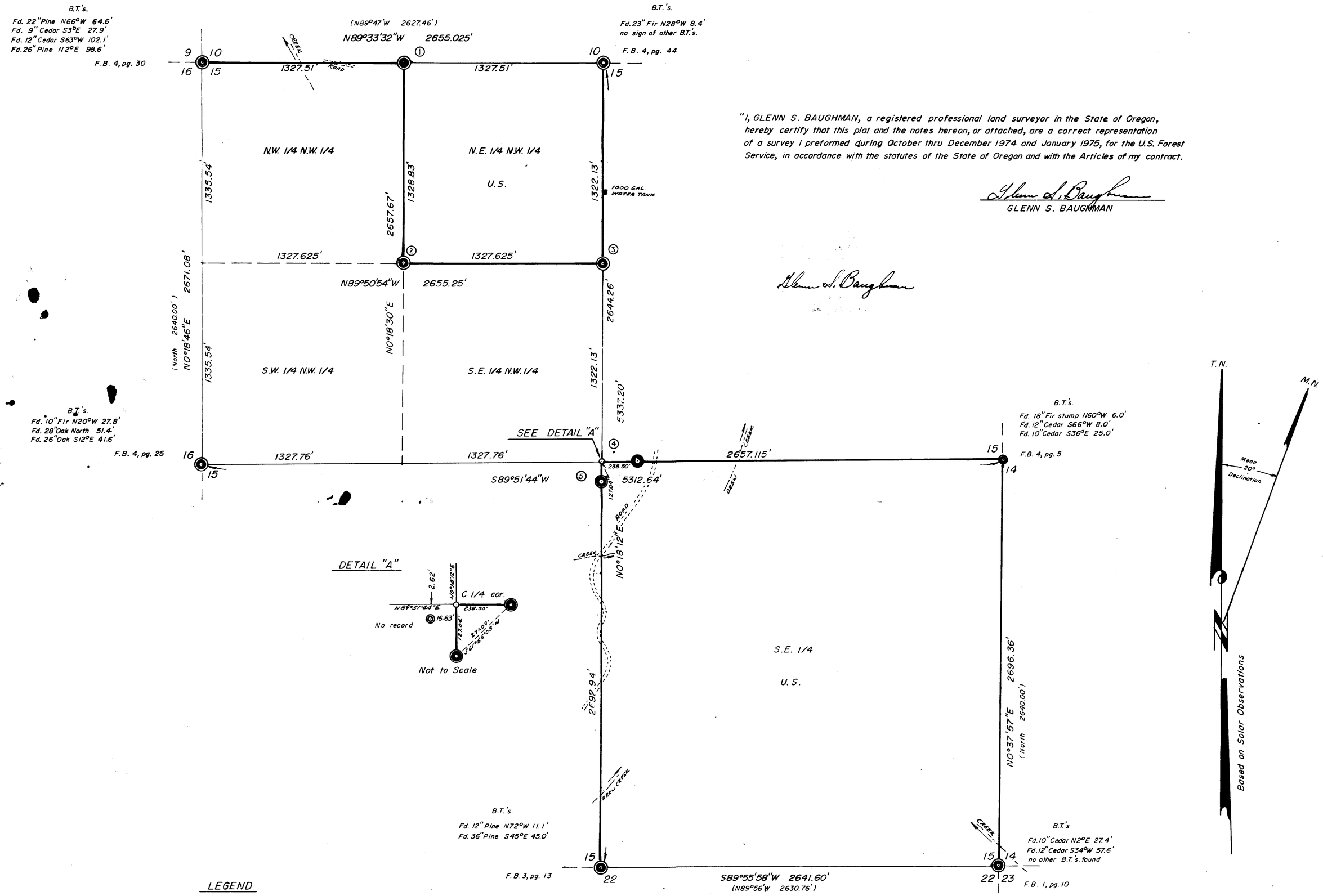

"I, GLENN S. BAUGHMAN, a registered professional land surveyor in the State of Oregon, hereby certify that this plat and the notes hereon, or attached, are a correct representation of a survey I preformed during October thru December 1974 and January 1975, for the U.S. Forest Service, in accordance with the statutes of the State of Oregon and with the Articles of my contract.

Glenn S. Baughman
GLENN S. BAUGHMAN

Glenn S. Baughman

LEGEND

- Found Brass cap
- Set Brass cap
- Found 3/4" iron pipe
- True line posted with steel fence posts and government property signs.
- ( ) Record Calls
- (1) See page number as indicated, ie. 1, 2, 3, 4, 5, on form no. R6-7100-57 Certified Record of Land Corner Monumentation.

TILLER LAND SURVEY No.14 - Contract No. 004F10N

CS 58/28 A
M 56-2

CERTIFIED RECORD OF LAND CORNER MONUMENTATION

History of original corner establishment:

NONE

DIAGRAM
T31S R2W W.M.
S 10
W 1/16
S 15
RLS 536
1974

FILED
RECEIVED
JAN 20 1975
COUNTY SURVEYOR
DOUGLAS COUNTY, ORE.

REGISTERED PROFESSIONAL LAND SURVEYOR

Description of corner evidence found:

NONE

Description of monument and accessories I established to perpetuate the original location of this corner

I set a 30-inch long, 2 1/2 inch diameter galvanized iron pipe **26** inches in the ground, in a mound of stones, with a 4-inch brass cap marked:

W 1/16 S 10 / S 15
1974 RLS 536

Bearing trees:

A white Fir, 7 inches diameter bears N 20° E 21.5 feet scribed W 1/16 S 10 (B.T.) with brass washer stamped RLS 536

A Cedar, 7 inches diameter bears S 39° E 56.6 feet scribed W 1/16 S 15 (BT) with a brass washer stamped RLS 536

NOTE: Both trees have a 6 inch red band painted around tree.

Corner lies approximately 15 feet North of East-West fence line on 30% East slope.

From Book # 4 page 46, Tiller Land Survey #14 - Contract #004610N.

Office of Auditor **County of** Douglas
State of Oregon, **I hereby certify that the within instrument was filed in this office for record on the** 20 **day of** January, **19** 75, **at** 2 **o'clock** P.M., **(signed)**
Lorraine L. Sigmann **by** Lorraine C. Yates
(COUNTY OFFICIAL) (DEPUTY)

Form R6-7100-57 (9/66)

C. S. File No. 5[illegible]

CERTIFIED RECORD OF LAND CORNER MONUMENTATION

History of original corner establishment:

NONE

DIAGRAM

T31S, R2W W.M.

NW 1/16 S 15

RLS 536
1974

FILED
RECEIVED
JAN 20 1975
COUNTY SURVEYOR
DOUGLAS COUNTY, ORE.

REGISTERED
PROFESSIONAL
LAND SURVEYOR

Gilman S. Baughman

OREGON

Description of corner evidence found:

NONE

Description of monument and accessories I established to perpetuate the original location of this corner

I set a 30-inch long, 2 1/2 inch diameter galvanized iron pipe 26 inches in the ground, in a mound of stones, with a 4-inch brass cap marked:

T 31 S, R 2 W
NW 1/16 S 15
1974 RLS 536

Bearing trees:

A Pine, 8 inches diameter bears N 10° E
43.4 feet scribed NW 1/16 S 15 (BT)
with a brass washer stamped RLS 536

A Pine, 8 inches diameter bears N 74° W
40.2 feet scribed NW 1/16 S 15 (BT)
with a brass washer stamped RLS 536

NOTE: Both trees have a 6 inch red band painted around tree.

Corner lies on South edge of timber approximately 600 feet East of top of ridge on East slope.

From Book #4, page 47, Tiller Land Survey #14 - Contract #004610N.

Office of [illegible] **County of** [illegible]
State of [illegible], **I hereby certify that the within instrument was filed in this office for record on the** [illegible] **day of** January, **19** 75, **at** 2 **o'clock** P.M., **(signed)**
[illegible] **by** [illegible]
(COUNTY OFFICIAL) (DEPUTY)

Form R6-7100-57 (9/66)

C. S. File No. 54/21

CERTIFIED RECORD OF LAND CORNER MONUMENTATION

History of original corner establishment:

NONE

DIAGRAM
T31S, R2W W.M.
N 1/16 C S 15
C
RLS 536
1974

FILED
RECEIVED
JAN 20 1975
COUNTY SURVEYOR
DOUGLAS COUNTY, ORE.

REGISTERED
PROFESSIONAL
LAND SURVEYOR

Description of corner evidence found:

NONE

Description of monument and accessories I established to perpetuate the original location of this corner

I set a 30-inch long, 2 1/2 inch diameter galvanized iron pipe 26 inches in the ground, in a mound of stones, with a 4-inch brass cap marked:

T 31 S R 2 W
C
N 1/16 S 15
C
1974 RLS 536

Bearing trees:

A Cedar, 16 inches diameter bears N 84° E
104.6 feet scribed CN 1/16 S 15 (BT)
with brass washer stamped RLS 536

A Fir, 10 inches diameter bears N 1°30' W
172.2 feet scribed CN 1/16 S 15 (BT)
with brass washer stamped RLS 536

NOTE: Bearing trees have a 6 ingh red band painted around tree.

Corner lies in opening on steep South slope approximately 250 feet South of corner of timber.

From Book #4, page 48, Tiller Land Survey #14 - Contract #004610N.

Office of Surveyor County of Douglas
State of Oregon, I hereby certify that the within instrument was filed in this office for record on the 20 day of January, 19 75, at 2 o'clock P.m., (signed)
Clerk of Douglas by Virginia A. Gates
(COUNTY OFFICIAL) (DEPUTY)

Form R6-7100-57 (9/66)

G. S. File No. 54/240

CERTIFIED RECORD OF LAND CORNER MONUMENTATION

History of original corner establishment:

NONE

DIAGRAM

T31S R 2W W.M.
WC 238 $\frac{50}{ft}$
C 1/4 S 15
RLS 536
1974

FILED
RECEIVED
JAN 20 1975
COUNTY SURVEYOR
DOUGLAS COUNTY, ORE.

REGISTERED
PROFESSIONAL
LAND SURVEYOR

Glenn L Baughman

OREGON
GLENN L. BAUGHMAN
2536

Description of corner evidence found:

NONE

Description of monument and accessories I established to perpetuate the original location of this corner

I set a 30-inch long, 2 1/2 inch daimeter galvanized iron pipe 24 inches in the ground, in a mound of stones, with a 4-inch brass cap marked:

T31S R2W
WC 238 $\frac{50}{ft}$
C 1/4 S 15
1974 RLS 536

Bearing trees:

A Pine, 10 inches diameter bears N 20.5° E 133.1 feet scribed WC C1/4 S15 (BT) with brass washer stamped RLS 536

A Pine, 7 inches diameter bears S 2.5° W 59.2 feet scribed WC C1/4 S15 (BT) with brass washer stamped RLS 536

NOTE: Bearing trees have a 6 inch band of red painted around tree.

Corner is set on centerline of Section 15 N 89°51'44" E 238.50 feet from center 1/4, S 15 and lies in an open field 150 feet West of road.

From Book #4, page 49, Tiller Land Survey #14 - Contract #004610N.

Office of [illegible] County of [illegible]
State of Oregon, I hereby certify that the within instrument was filed in this office for record on the 20 day of January, 1975, at 2 o'clock P.M., (signed)
[illegible] by [illegible]
(COUNTY OFFICIAL) (DEPUTY)

#150 ✓

Form R6-7100-57 (9/66)

G. S. File No. [illegible] E Pg 4

CERTIFIED RECORD OF LAND CORNER MONUMENTATION

History of original corner establishment:

NONE

DIAGRAM
T31S R2W W.M.
WC
127 04/ft
C1/4 S15
RLS 536
1974

FILED
RECEIVED 23
JAN 20 1975
COUNTY SURVEYOR
DOUGLAS COUNTY, ORE.

Description of corner evidence found:

NONE

REGISTERED
PROFESSIONAL
LAND SURVEYOR

Description of monument and accessories I established to perpetuate the original location of this corner

I set a 30-inch long, 2 1/2 inch diameter galvanized iron pipe 26 inches in the ground, in a mound of stones, with a 4-inch brass cap marked:

T31S R2W
WC
127 04/ft
C1/4 S15
RLS 536
1974

Bearing trees:

A Cedar, 14 inches diameter bears S 2° E 147.0 feet scribed WC C1/4 S15 (BT) with brass washer stamped RLS 536

A Fir, 7 inches diameter bears S 19° W 151.2 feet scribed WC C1/4 S15 (BT) with brass washer stamped RLS 536

NOTE: Bearing trees have a 6 inch band of red painted around tree.

Corner is set on centerline of Section 15, S 0°18'12" W of true C1/4 and lies in open field approximately 150 feet West of road and approx. 110 feet North of timber line to South of corner.

From Book #4, page 49, Tiller Land Survey #14 - Contract #004610N.

Office of Surveyor County of Douglas
State of Oregon, I hereby certify that the within instrument was filed in this office for record on the 20 day of January, 1975 at 2 o'clock ....m., (signed)
Elmer L. Bingham by Virginia Clifton
(COUNTY OFFICIAL) (DEPUTY)

#151 ✓

58/28F

Form R6-7100-57 (9/66)

C. S. File No. [redacted] Pg. 5

SURVEY FOR U.S. FOREST SERVICE
IN SECTION 15, T.31S. R.2W.W.M., DOUGLAS COUNTY, OREGON
BY: BAUGHMAN SURVEYING SERVICE, ROSEBURG, OREGON

JANUARY 1975 SCALE: 1"=400'

FILED
RECEIVED
JAN 20 1975
COUNTY SURVEYOR
DOUGLAS COUNTY, ORE.

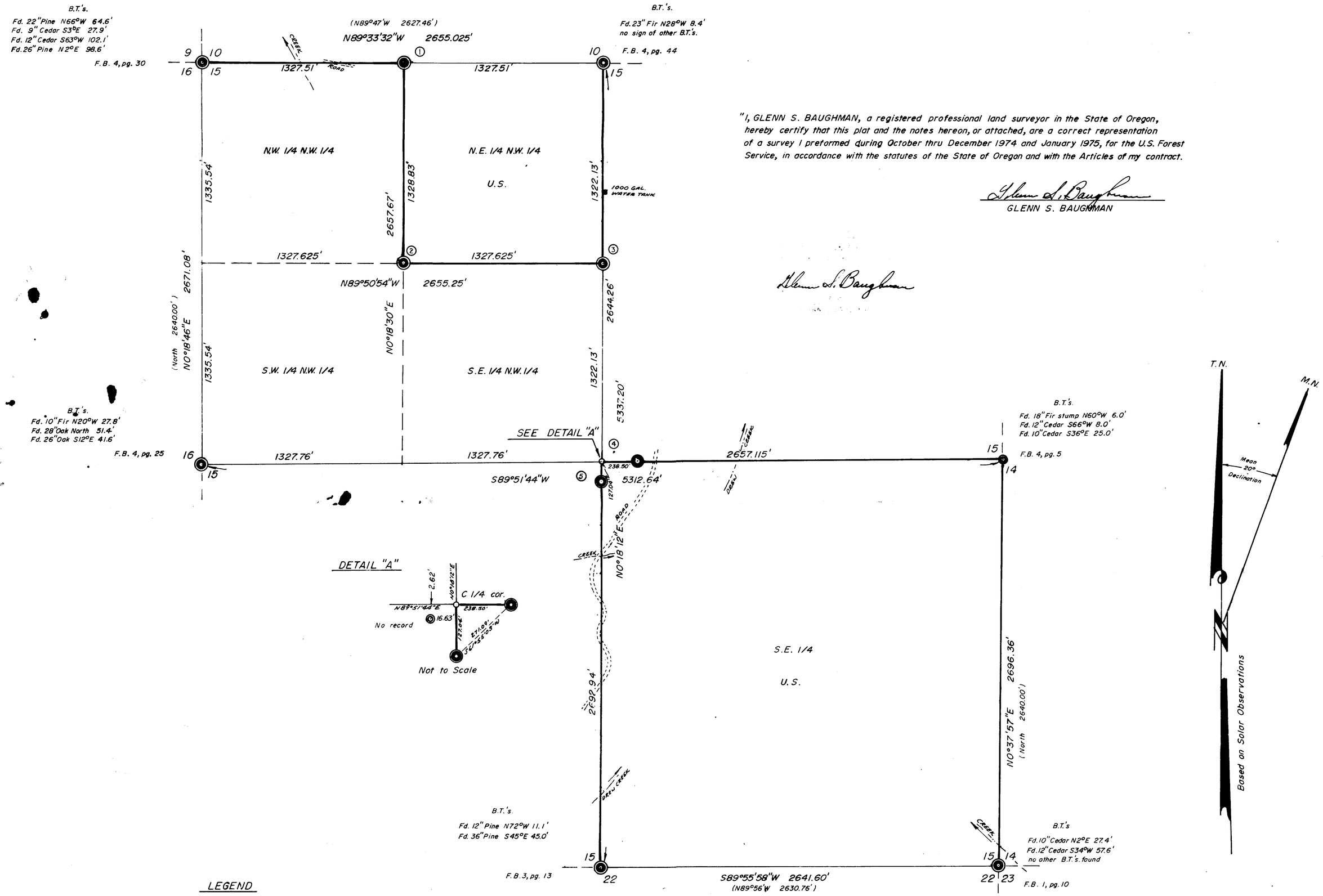

"I, GLENN S. BAUGHMAN, a registered professional land surveyor in the State of Oregon, hereby certify that this plat and the notes hereon, or attached, are a correct representation of a survey I preformed during October thru December 1974 and January 1975, for the U.S. Forest Service, in accordance with the statutes of the State of Oregon and with the Articles of my contract.

Glenn S. Baughman
GLENN S. BAUGHMAN

Glenn S. Baughman

LEGEND

- Found Brass cap
- Set Brass cap
- Found 3/4" iron pipe
- True line posted with steel fence posts and government property signs.
- ( ) Record Calls
- (1) See page number as indicated, ie. 1, 2, 3, 4, 5, on form no. R6-7100-57 Certified Record of Land Corner Monumentation.

TILLER LAND SURVEY No.14 - Contract No. 004F10N

CS 58/28 A
M 56-2

CERTIFIED RECORD OF LAND CORNER MONUMENTATION

History of original corner establishment:

NONE

DIAGRAM
T31S R2W W.M.
S 10
W 1/16
S 15
RLS 536
1974

FILED
RECEIVED
JAN 20 1975
COUNTY SURVEYOR
DOUGLAS COUNTY, ORE.

REGISTERED PROFESSIONAL LAND SURVEYOR

Description of corner evidence found:

NONE

Description of monument and accessories I established to perpetuate the original location of this corner

I set a 30-inch long, 2 1/2 inch diameter galvanized iron pipe **26** inches in the ground, in a mound of stones, with a 4-inch brass cap marked:

W 1/16 S 10 / S 15
1974 RLS 536

Bearing trees:

A white Fir, 7 inches diameter bears N 20° E 21.5 feet scribed W 1/16 S 10 (B.T.) with brass washer stamped RLS 536

A Cedar, 7 inches diameter bears S 39° E 56.6 feet scribed W 1/16 S 15 (BT) with a brass washer stamped RLS 536

NOTE: Both trees have a 6 inch red band painted around tree.

Corner lies approximately 15 feet North of East-West fence line on 30% East slope.

From Book # 4 page 46, Tiller Land Survey #14 - Contract #004610N.

Office of Auditor **County of** Douglas
State of Oregon, **I hereby certify that the within instrument was filed in this office for record on the** 20 **day of** January, **19** 75, **at** 2 **o'clock** P.M., **(signed)**
Lorraine L. Sigmann **by** Lorraine C. Yates
(COUNTY OFFICIAL) (DEPUTY)

Form R6-7100-57 (9/66)

C. S. File No. 5[illegible]

CERTIFIED RECORD OF LAND CORNER MONUMENTATION

History of original corner establishment:

NONE

DIAGRAM

T31S, R2W W.M.

NW 1/16 S 15

RLS 536
1974

FILED
RECEIVED
JAN 20 1975
COUNTY SURVEYOR
DOUGLAS COUNTY, ORE.

REGISTERED
PROFESSIONAL
LAND SURVEYOR

Gilman S. Baughman

OREGON

Description of corner evidence found:

NONE

Description of monument and accessories I established to perpetuate the original location of this corner

I set a 30-inch long, 2 1/2 inch diameter galvanized iron pipe 26 inches in the ground, in a mound of stones, with a 4-inch brass cap marked:

T 31 S, R 2 W
NW 1/16 S 15
1974 RLS 536

Bearing trees:

A Pine, 8 inches diameter bears N 10° E
43.4 feet scribed NW 1/16 S 15 (BT)
with a brass washer stamped RLS 536

A Pine, 8 inches diameter bears N 74° W
40.2 feet scribed NW 1/16 S 15 (BT)
with a brass washer stamped RLS 536

NOTE: Both trees have a 6 inch red band painted around tree.

Corner lies on South edge of timber approximately 600 feet East of top of ridge on East slope.

From Book #4, page 47, Tiller Land Survey #14 - Contract #004610N.

Office of [illegible] **County of** [illegible]
State of [illegible], **I hereby certify that the within instrument was filed in this office for record on the** [illegible] **day of** January, **19** 75, **at** 2 **o'clock** P.M., **(signed)**
[illegible] **by** [illegible]
(COUNTY OFFICIAL) (DEPUTY)

Form R6-7100-57 (9/66)

C. S. File No. 54/21

CERTIFIED RECORD OF LAND CORNER MONUMENTATION

History of original corner establishment:

NONE

DIAGRAM
T31S, R2W W.M.
N 1/16 C S 15
C
RLS 536
1974

FILED
RECEIVED
JAN 20 1975
COUNTY SURVEYOR
DOUGLAS COUNTY, ORE.

REGISTERED
PROFESSIONAL
LAND SURVEYOR

Description of corner evidence found:

NONE

Description of monument and accessories I established to perpetuate the original location of this corner

I set a 30-inch long, 2 1/2 inch diameter galvanized iron pipe 26 inches in the ground, in a mound of stones, with a 4-inch brass cap marked:

T 31 S R 2 W
C
N 1/16 S 15
C
1974 RLS 536

Bearing trees:

A Cedar, 16 inches diameter bears N 84° E
104.6 feet scribed CN 1/16 S 15 (BT)
with brass washer stamped RLS 536

A Fir, 10 inches diameter bears N 1°30' W
172.2 feet scribed CN 1/16 S 15 (BT)
with brass washer stamped RLS 536

NOTE: Bearing trees have a 6 ingh red band painted around tree.

Corner lies in opening on steep South slope approximately 250 feet South of corner of timber.

From Book #4, page 48, Tiller Land Survey #14 - Contract #004610N.

Office of Surveyor County of Douglas
State of Oregon, I hereby certify that the within instrument was filed in this office for record on the 20 day of January, 19 75, at 2 o'clock P.m., (signed)
Clerk of Douglas by Virginia A. Gates
(COUNTY OFFICIAL) (DEPUTY)

Form R6-7100-57 (9/66)

G. S. File No. 54/240

CERTIFIED RECORD OF LAND CORNER MONUMENTATION

History of original corner establishment:

NONE

DIAGRAM

T31S R 2W W.M.
WC 238 $\frac{50}{ft}$
C 1/4 S 15
RLS 536
1974

FILED
RECEIVED
JAN 20 1975
COUNTY SURVEYOR
DOUGLAS COUNTY, ORE.

REGISTERED
PROFESSIONAL
LAND SURVEYOR

Glenn L Baughman

OREGON
GLENN L. BAUGHMAN
2536

Description of corner evidence found:

NONE

Description of monument and accessories I established to perpetuate the original location of this corner

I set a 30-inch long, 2 1/2 inch daimeter galvanized iron pipe 24 inches in the ground, in a mound of stones, with a 4-inch brass cap marked:

T31S R2W
WC 238 $\frac{50}{ft}$
C 1/4 S 15
1974 RLS 536

Bearing trees:

A Pine, 10 inches diameter bears N 20.5° E 133.1 feet scribed WC C1/4 S15 (BT) with brass washer stamped RLS 536

A Pine, 7 inches diameter bears S 2.5° W 59.2 feet scribed WC C1/4 S15 (BT) with brass washer stamped RLS 536

NOTE: Bearing trees have a 6 inch band of red painted around tree.

Corner is set on centerline of Section 15 N 89°51'44" E 238.50 feet from center 1/4, S 15 and lies in an open field 150 feet West of road.

From Book #4, page 49, Tiller Land Survey #14 - Contract #004610N.

Office of [illegible] County of [illegible]
State of Oregon, I hereby certify that the within instrument was filed in this office for record on the 20 day of January, 1975, at 2 o'clock P.M., (signed)
[illegible] by [illegible]
(COUNTY OFFICIAL) (DEPUTY)

#150 ✓

Form R6-7100-57 (9/66)

G. S. File No. [illegible] E Pg 4

CERTIFIED RECORD OF LAND CORNER MONUMENTATION

History of original corner establishment:

NONE

DIAGRAM
T31S R2W W.M.
WC
127 04/ft
C1/4 S15
RLS 536
1974

FILED
RECEIVED 23
JAN 20 1975
COUNTY SURVEYOR
DOUGLAS COUNTY, ORE.

Description of corner evidence found:

NONE

REGISTERED
PROFESSIONAL
LAND SURVEYOR

Description of monument and accessories I established to perpetuate the original location of this corner

I set a 30-inch long, 2 1/2 inch diameter galvanized iron pipe 26 inches in the ground, in a mound of stones, with a 4-inch brass cap marked:

T31S R2W
WC
127 04/ft
C1/4 S15
RLS 536
1974

Bearing trees:

A Cedar, 14 inches diameter bears S 2° E 147.0 feet scribed WC C1/4 S15 (BT) with brass washer stamped RLS 536

A Fir, 7 inches diameter bears S 19° W 151.2 feet scribed WC C1/4 S15 (BT) with brass washer stamped RLS 536

NOTE: Bearing trees have a 6 inch band of red painted around tree.

Corner is set on centerline of Section 15, S 0°18'12" W of true C1/4 and lies in open field approximately 150 feet West of road and approx. 110 feet North of timber line to South of corner.

From Book #4, page 49, Tiller Land Survey #14 - Contract #004610N.

Office of Surveyor County of Douglas
State of Oregon, I hereby certify that the within instrument was filed in this office for record on the 20 day of January, 1975 at 2 o'clock ....m., (signed)
Elmer L. Bingham by Virginia Clifton
(COUNTY OFFICIAL) (DEPUTY)

#151 ✓

58/28F

Form R6-7100-57 (9/66)

C. S. File No. [redacted] Pg. 5