

TILLER LAND SURVEY NO. 12

PLAT OF SURVEY IN SECTION 28, T31S, R1W, W.M., DOUGLAS COUNTY, ORE.

Surveyed for The United States Department of Agriculture, Umpqua National Forest, Contract No. 01480

Surveyed by Victor M. McLind, Registered Oregon Land Surveyor No. 934, Sutherlin, Oregon

July 10, 1973

Scale: 1" = 400'

Bearings based on Solar Observations in June & July, 1973

Mean Declination 19°30' East

Solid Line indicates Property Line Posted

**COUNTY SURVEYORS FILE DATA
DO NOT REMOVE FROM OFFICE**

FILED
RECEIVED


JUL 27 1973

COUNTY SURVEYOR
DOUGLAS COUNTY, ORE.

mx

I, Victor M. McLind, a registered land surveyor in the State of Oregon, hereby certify that this plat and the notes hereon, or attached, are a correct representation of a survey I performed during June - July 1973, for the U.S. Forest Service, in accordance with the statutes of the State of Oregon and with the Articles of my contract.

Victor M. McLind
Registered Land Surveyor
Oregon License 934




1/4 Section Corner Between Sections 21 & 28
Found 1" iron pipe with brass cap stamped as shown
From which:
A 8" D. fir, scribes visible, bears West 11.3 feet
A 10" D. fir, scribes visible, bears N20°W 9.0 feet
A 10" B. Oak stump bears S88°W 20.5 feet



Private

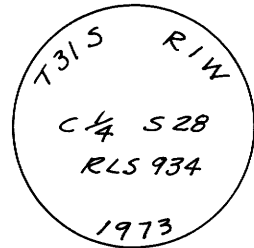
U.S.

S 0°07'29"W
2651.49




1/4 Section Corner Between Sections 28 & 29
Found 1" iron pipe with brass cap stamped as shown.
From which:
A 16" D. Fir, scribes visible, bears S67°W 44.0 feet.
A 22" S. Pine, scribes visible, bears S89°E 20.5 feet
A 17" W. Oak with open face bears S54 1/2°W 49.5 feet

N 89°24'44"W
2653.42



Center of Section 28
Set 2"x 30" galv. iron pipe with brass cap stamped as shown
From which:
A 6" W. Oak scribed "T31S R1W C 1/4 S28 BT" bears S 50°W 35.6 feet
A 26" D. Fir scribed "T31S R1W C 1/4 S28 BT" bears N 71 1/2°E 35.0 feet
Note: Both of the above Bearing Trees have a Brass Washer Stamped "RLS 934" nailed to the bottom blaze.

N 89°24'44"W
2676.40

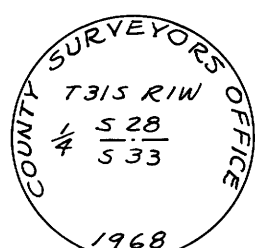


1/4 Section Corner between Sections 27 & 28
Found 1" iron pipe with brass cap stamped as shown
From which:
A 6" W. Fir, scribes visible, bears S30°W 6.1 feet
14" Fir Corner Tree bears North 1.0 foot

Private

Private

S 0°07'29"W
2667.88



1/4 Section Corner between Sections 28 & 33
Found 1" iron pipe with brass cap stamped as shown
From which:
A 27" D. Fir with scribes visible on new face, also old opened face, bears S30°W 6.6 feet
A 19" D. Fir with healed scars bears N56°W 11.9 feet

REGISTERED
PROFESSIONAL
LAND SURVEYOR

Victor M. McLind

OREGON
JULY 17, 1970
VICTOR M. MCLIND
934