

Fd. brass cap mkd.  
County Surveyor's Office  
T 24 S, R 7 W  
Sec. Cor. 9, 10, 16, 15 1956  
From which a:

30" Douglas fir possible BT  
No scribes vis.  
Bears S 55° E, 24.4 ft.  
8" Douglas fir BT  
Now blown down, scribes vis.  
Bears S 32° E, 37.3 ft.  
56" cedar BT  
Snag, scribes vis.  
Bears S 89° W, 24.0 ft.  
14" white fir BT  
Face grown over  
Bears North, 33.8 ft.  
20" white fir BT  
Face grown over  
Bears N 40° E, 34.0 ft.  
(Record 35.0 ft.)

9 10

16 15

N 0° 27' W, 5280.96 (80.01 chains)  
Record North, 5280.00 (80.00 chains)

East, 4944.59 (74.92 chains)  
Record East, 4926.90 (74.65 chains)

FILED  
RECEIVED  
27 2 1973  
COUNTY SURVEYOR  
DOUGLAS COUNTY, OREGON

Fd. very large rock with  
"X" mkd. on top and with  
3 notches on the South face and  
2 notches on the East face  
From which a:

20" white oak BT  
Scribes vis.  
Bears S 79° E, 18.5 ft.  
16" Douglas fir BT  
Face vis.  
Bears S 24° W, 27.1 ft.  
10" white oak BT  
Face overgrown  
Bears N 75° E, 33.0 ft.  
18" white oak BT  
Face overgrown  
Bears S 43° W, 12.5 ft.  
"X S10" on face of rock cliff  
Bears N 68° W, 9.9 ft.

Fd. 4" x 4" partially rotten stake  
And a brass cap mkd.  
County Surveyor's Office  
T 24 S, R 7 W  
S15, S14 Wit. Cor. 1958  
From which a:

50" Douglas fir original BT  
Bark scribing vis.  
Bears S 51° E, 18.3 ft.  
(Record 19.1 ft.)  
50" Douglas fir original BT, snag  
Bears N 76° W, 54.8 ft.  
(Record N 79° W)  
8' x 4' stone with  
" + WC" chiseled in SE face  
Bears N 12 1/2° W, 34.6 ft.  
(Record N 11 1/2° W)

Meander Corner  
Umpqua River

S 1° 01' W, 1477.52 (22.39 chains)  
Record S 0° 02' E, 1320.00 (20.00 chains)  
149.80  
1327.72  
Record South, 149.80 (2.27 chains)

S 0° 36' W, 3884.69 (58.86 chains)  
Record North, 3810.20 (57.73 chains)

Fd. 12" Douglas fir corner tree  
From which a:



Brass cap mkd.  
County Surveyor's Office  
T 24 S, R 7 W  
S16, S15, S21, S22 1970  
Bears S 53° W, 0.70 ft.  
38" Douglas fir BT  
Bears N 43° E, 20.6 ft.  
39" Douglas fir BT  
Bears N 50° W, 85.3 ft.  
16" white oak BT  
Bears S 57° W, 18.4 ft.  
20" Douglas fir BT, stump  
Bears S 55 1/2° E, 25.2 ft.  
14" Douglas fir BT  
Now down  
Bears S 45° E, 80.5 ft.

16 15

21 22

Fd. 16" chinquapin corner tree  
Stump, rotten center  
In center of corner tree stump I place a  
Brass cap\* mkd.  
County Surveyor's Office  
T 24 S, R 7 W  
S15, S14, S22 1958  
From which a:

32" Douglas fir original BT  
Stump, scribing vis.  
Bears N 40° E, 22.4 ft.  
(Record 48" dia., N 45° E)  
12" Douglas fir BT  
Scribing vis.  
Bears N 48° E, 63.7 ft.  
30" Douglas fir original BT  
Snag, burned and rotted  
Bears S 68° W, 15.2 ft.  
30" Douglas fir BT  
Face vis.  
Bears N 50° W, 20.7 ft.  
12" dogwood original BT  
Now rotted stump  
Bears N 72° W, 9.9 ft.  
Rotted Douglas fir root stump  
Possible original BT  
Bears N 79° W, 33.0 ft.  
\* Brass cap did bear N 76° W,  
1.4 ft. from corner tree.




PROPERTY LINE SURVEY OF  
SECTION 15, T. 24 S., R. 7 W., W. M.  
U. S. Bureau of Land Management  
Roseburg, Oregon District

Shaner Engineering

Scale: 1" = 300' January 8, 1973

Contract No. 53500-CT2-293 (N)



Scale: 1" = 300'

LEGEND

- Corner found
- Corner computed, not set
- True line marked with aluminum tags
- Random line only, no true line marked
- Stream
- Paved road
- Dirt road

MAP FILE M49-6

9-64W