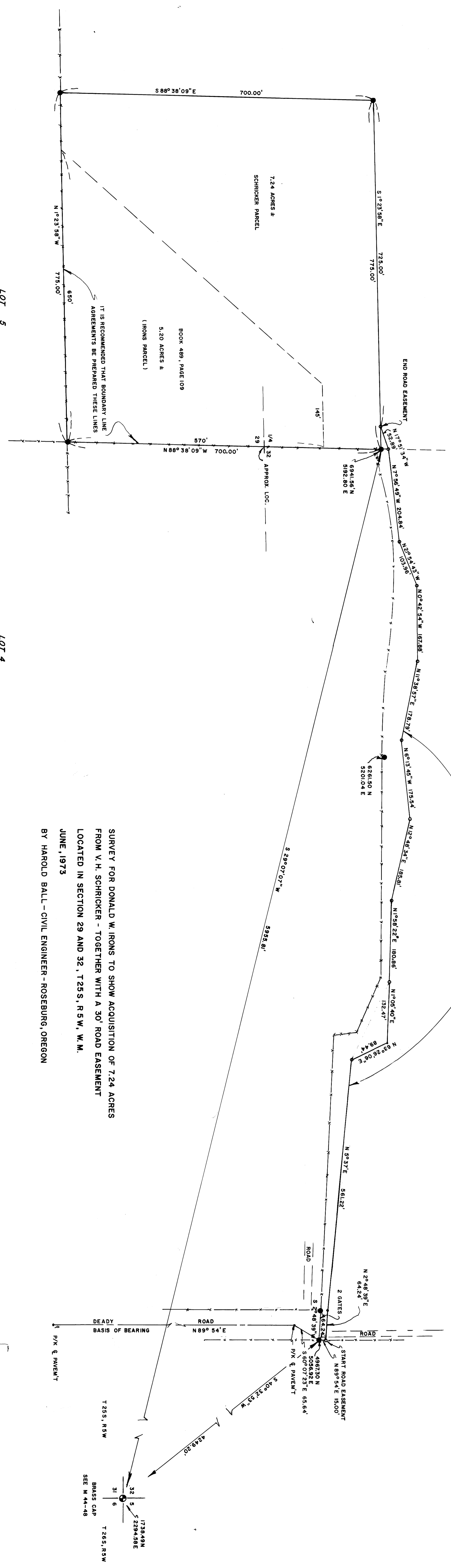



COUNTY SURVEYORS FILE DATA
DO NOT REMOVE FROM OFFICE

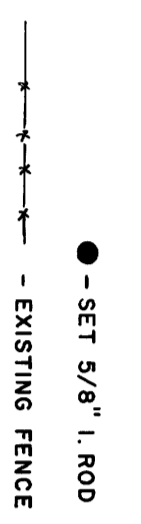
FILED 74
RECEIVED 74
JUN 27 1973
COUNTY SURVEYOR
DOUGLAS COUNTY, ORE



SURVEY FOR DONALD W. IRONS TO SHOW ACQUISITION OF 7.24 ACRES
FROM V. H. SCHRICKER - TOGETHER WITH A 30' ROAD EASEMENT
LOCATED IN SECTION 29 AND 32, T25S, R 5 W, W. M.
JUNE, 1973
BY HAROLD BALL - CIVIL ENGINEER - ROSEBURG, OREGON



BLOCK 3
PLAT C ROSEBURG HOME ORCHARD TRACTS
VOL. I PAGE 54



COUNTY SURVEYORS FILE DATA
DO NOT REMOVE FROM OFFICE