

COUNTY SURVEYORS FILE DATA
DO NOT REMOVE FROM OFFICE

Fd. a 3/4" iron pipe and a 4"x4" post with scribing vis. laying beside the iron pipe.
Set brass cap mkd.
T 21 S, T 22 S, R 5 W, R 4 W
S 36, S 31, S 1, S 6, 1972

Fd. 30" Douglas fir BT
Face vis.
Bears S 25 1/2° E, 6.0 ft. (record 5.0 ft.)
Fd. 34" Douglas fir BT
Face vis.
Bears N 42 1/2° E, 27.8 ft. (record 26.4 ft.)
Fd. 34" Douglas fir BT
Face vis.
Bears N 9 1/2° W, 52.5 ft. (record 51.7 ft.)
Fd. 28" Douglas fir BT
Scribes vis.
Bears S 21 1/4° W, 60.7 ft.
Fd. 40" original Douglas fir BT
Burned stub
Bears S 11 1/2° W, 132.0 ft.

FILED
RECEIVED
SEP 20 1972
COUNTY SURVEYOR
ROOSEVELT COUNTY, ORE.

Set brass cap mkd.
T 22 S, R 5 W, R 4 W, WM
S 1, S 6, 1/4 S 1972

Fd. 30" original Douglas fir BT
Scribing partially vis.
Bears N 80° W, 24.4 ft.
I scribed a 22" Douglas fir
1/4 S S 6 BT"
Bears N 82° E, 9.9 ft.
I scribed a 12" Douglas fir
1/4 S S 1 BT"
Bears S 78 1/2° W, 42.0 ft.

Fd. brass cap mkd.
County Surveyors Office
T 22 S, R 5 W, R 4 W
S 1, S 6, S 12, S 7 1959

Fd. 18" chinquapin BT
Scribes vis.
Bears S 30° E, 14.8 ft.

Fd. 24" cedar BT
Scribes vis.
Bears N 16° E, 46.8 ft.

Fd. 12" Douglas fir BT
Bears N 62° W, 13.0 ft.
(Record N 64° W)

Fd. 40" original Douglas fir BT
Windfall, shows rotted face
Bears S 18° E, 44.9 ft.

Original 30" Douglas fir BT
Stump hole only
Bears N 70° E, 33.7 ft.

I scribed an 18" hemlock
T 22 S, R 5 W, S 12 BT"
Bears S 26° W, 112.6 ft.

Fd. a 4"x4" post scribed S 1, S 6, S 7,
S 12 laying by brass cap.

Fd. a capped 1 1/4" iron pipe and a partially rotted 4"x4" post mkd.
S 1, S 2, S 35, S 36 with scribes vis. laying beside the iron pipe.
Fd. 36" original Douglas fir BT snag
Scribes vis.
Bears N 55° W, 10.6 ft. to face
Fd. 26" Douglas fir BT, face vis.
Bears N 65° E, 32.3 ft.
(Record 30.8 ft.)
Fd. 15" Douglas fir BT, face vis.
Bears S 55° E, 16.5 ft.
Fd. 30" original Douglas fir BT
Burned windfall
Bears N 12° E, 88.4 ft.
Fd. 50" original Douglas fir BT
Burned stump
Bears S 70° E, 29.7 ft.

Note: The corner is at the junction of two fences.

1/4 S Corner common to Sections 1 & 2, searched for but not found

Fd. brass cap mkd.
County Surveyor's Office
T 22 S, R 5 W
S 1, S 2, S 11, S 12 1958

Fd. original 10" white fir BT
Now 30", original and rescribes vis.
Bears S 43° E, 28.4 ft.

Fd. original 40" Douglas fir BT
Now 50" snag, face vis.
Bears N 19° W, 29.7 ft.

Fd. 15" hemlock BT, scribes vis.
N 32° W, 1.5 ft.

Fd. 17" hemlock BT (record white fir)
Bears S 78° W (record S 87° W), 24.8 ft.

Fd. 24" Douglas fir BT
Bears N 72° E, 36.0 ft.

* From the brass cap I found a mound of stones set by McGillicuddy in 1952 for the section corner, bearing N 44° E, 68.4 ft. Scribes have been chopped off of McGillicuddy's bearing trees.

N 89° 55' E, 2622.23 (39.73 ch.)
Record N 89° 33' W, 2640.00 (40.00 ch.)
S 89° 28' E, 2682.65 (40.65 ch.)
Record N 89° 33' W, 2640.00 (40.00 ch.)

Fd. a 1" iron pipe set in ground and a partially rotted 4"x4" post mkd. 1/4 S with scribing vis. laying beside the iron pipe.
Set brass cap mkd.
T 21 S, T 22 S, R 5 W, WM
1/4 S S 36, S 1 1972

Fd. 56" original Douglas fir BT
Bears N 8° E, 68.4 ft.
(Record N 10° E, 66.0 ft.)
Fd. 62" original Douglas fir BT
Scribes vis.
Bears S 52° E, 115.0 ft. (record 112.0 ft.)
Fd. 20" Douglas fir BT
Bears S 24° W, 80.5 ft. (record 79.6 ft.)

N 0° 04' W, 5201.31 (78.81 ch.)
Record N 0° 32' W, 5214.00 (79.00 ch.)

S 0° 06' E, 2612.00 (39.58 ch.)
Record South 2607.00 (39.50 ch.)

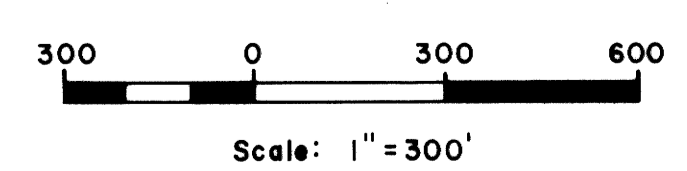
S 0° 18' E, 2610.87 (39.56 ch.)
Record South, 2640.00 (40.00 ch.)

N 89° 32' W, 5315.56 (80.54 ch.)
Record S 89° 30' W, 5332.80 (80.80 ch.)

1/4 S Corner common to Sections 1 & 12, original corner searched for but not found. Corner set by proportionate measurement by McGillicuddy in 1952, found but not usable, as he had improperly set the SW Corner Sec. 1.


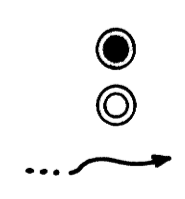
PROPERTY LINE SURVEY OF
SECTION 1, T. 22 S., R. 5 W., W. M.
U. S. Bureau of Land Management
Roseburg, Oregon District

Shaner Engineering
Scale: 1" = 300' August 30, 1972
Contract No. 53500-CT2-293(N)




LEGEND

- Corner found
- Corner set
- Stream



Note: No true line marked.



COUNTY SURVEYORS FILE DATA
DO NOT REMOVE FROM OFFICE

MAP FILE M.42-68...