

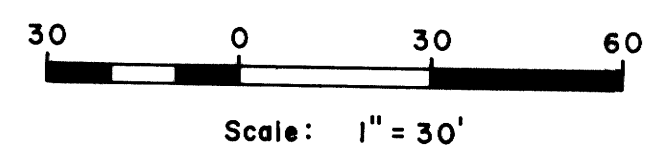
COUNTY SURVEYORS FILE DATA
DO NOT REMOVE FROM OFFICE

FILED
RECEIVED


JUN 15 1972

COUNTY SURVEYOR
DOUGLAS COUNTY, ORE.

Page Road



Basis of bearings is West line of Peter Leiken Property. See County Surveyor Map File M 42-31.



Brown, Jacob L. & Laurie Ann
Instr. No. 336220
Instr. No. 66-10300

Deister, Harold H. & Marie W.
Vol. 138, Page 212

Hansen, Bruce D. & Shirlee M.
Book 443, Page 590

Leiken, Peter S. & Glenda L.
Book 354, Page 505


Saddle Butte Development Company

L & H Lumber Co.

Easement to Saddle Butte Apartments

Parcel 1, 2.12 acres

Parcel 2, 0.55 acres

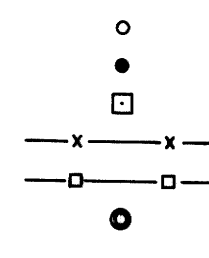


East 1/4 corner Sec. 25,
T. 26 S., R. 6 W., W. M.

L & H Lumber Co.
Vol. 330, Page 961
Vol. 297, Page 105

LEGEND

- Corner found (5/8" iron rod unless noted)
- Corner set (5/8" iron rod unless noted)
- Wooden fence post
- Barb wire fence
- Board fence
- Manhole (Center)



COUNTY SURVEYORS FILE DATA
DO NOT REMOVE FROM OFFICE

PROPERTY LINE SURVEY FOR
L & H LUMBER CO. IN NE 1/4
SEC. 25, T. 26 S., R. 6 W., W. M.

For: L & H Lumber Co.
By: Shaner Engineering

June 12, 1972