

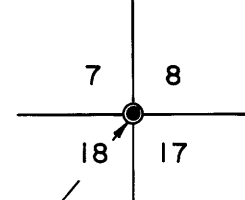
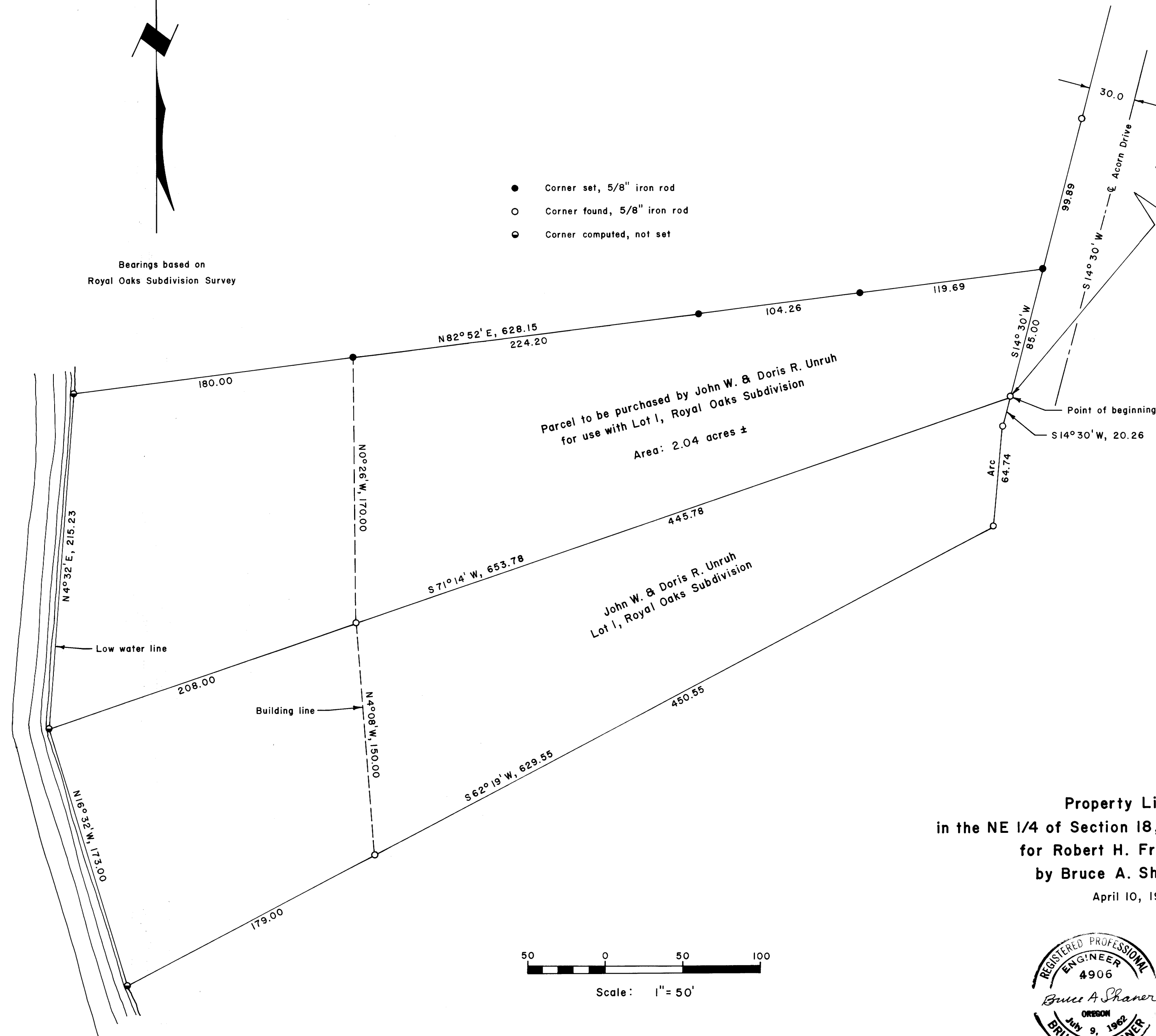
FILED
APR 12 1971
COUNTY CLERK
DEPT. OF REVENUE



Bearings based on
Royal Oaks Subdivision Survey


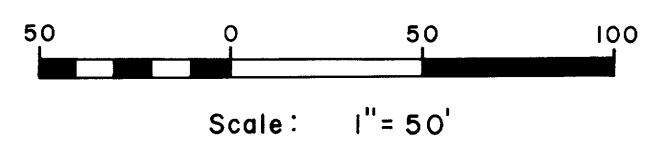
- Corner set, 5/8" iron rod
- Corner found, 5/8" iron rod
- ◐ Corner computed, not set

North Umpqua River



Property Line Survey
 in the NE 1/4 of Section 18, T. 26 S., R. 4 W., W. M.
 for Robert H. Franks & Sons
 by Bruce A. Shaner, P. E.

April 10, 1971



COUNTY SURVEYORS FILE DATA
 DO NOT REMOVE FROM OFFICE