

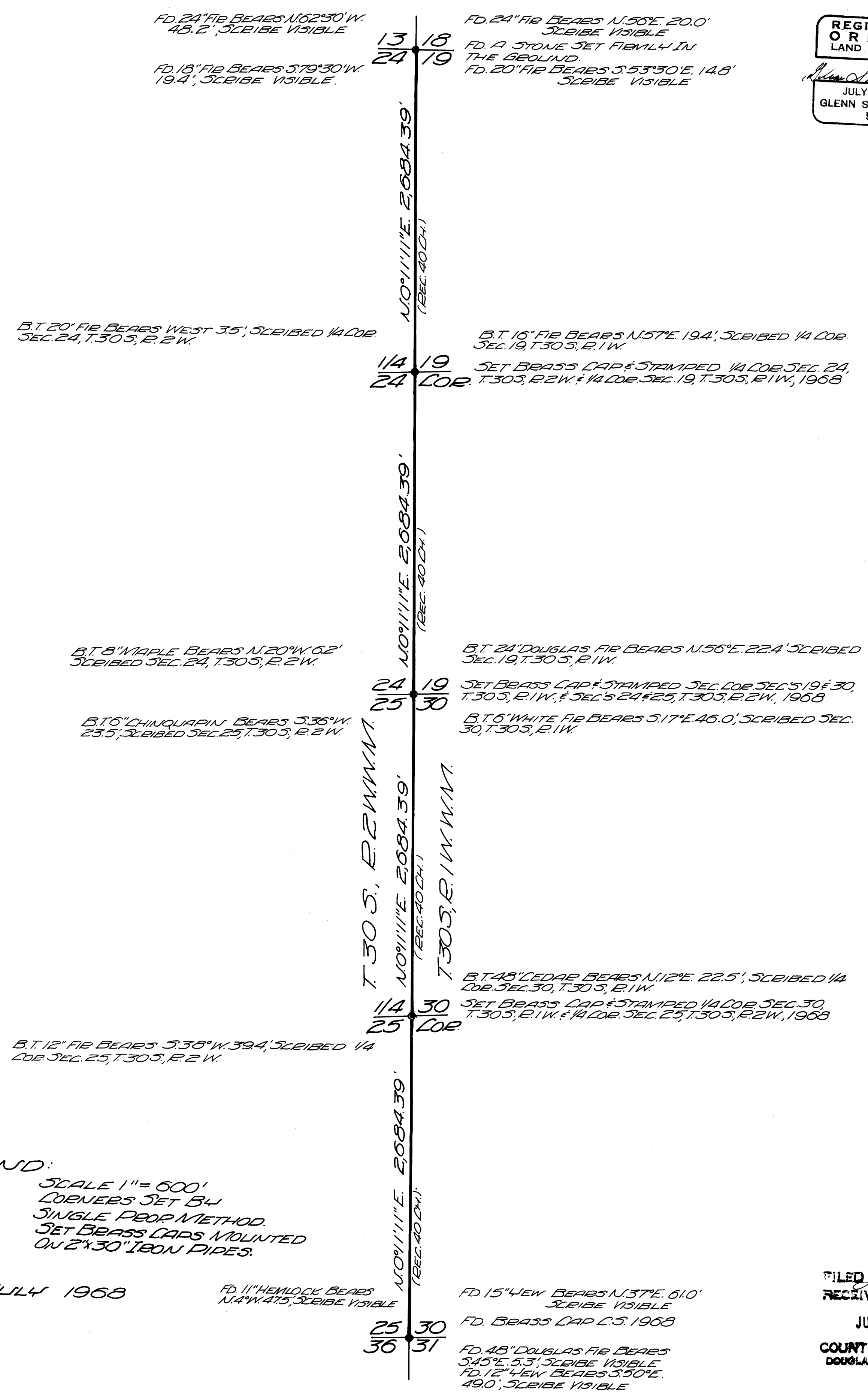
SEC. COR. & 1/4 COR. RESTORATION

IN SEC'S 25, 36, 24 & 13, T. 30 S., R. 2 W. W. M. &
SEC'S 31, 30, 19 & 18, T. 30 S., R. 1 W. W. M.

SURVEYED FOR LIMPQUA NATIONAL FOREST
TILLER RANGER DISTRICT, CONTRACT NO. 00790
SURVEYED BY BAUGHMAN & ACKARET INC.

REGISTERED
OREGON
LAND SURVEYOR
Glenn S. Baughman
JULY 14, 1961
GLENN S. BAUGHMAN
536

BASE BEARING SOLAR OBSERVATION



LEGEND:
SCALE 1" = 600'
CORNERS SET BY
SINGLE PROP METHOD.
SET BRASS CAPS MOUNTED
ON 2"x30" IRON PIPES.

DATE: JULY 1968

FD. 11" HEMLOCK BEARS
N. 4° W. 47.5', SCRIBE VISIBLE

FD. 15" JEW BEARS N. 37° E. 61.0'
SCRIBE VISIBLE

FILED
RECEIVED
JUL 12 1968

COUNTY SURVEYOR
DOUGLAS COUNTY, ORE.

FD. BRASS CAP C.S. 1968
FD. 48" DOUGLAS FIR BEARS
S. 45° E. 5.3', SCRIBE VISIBLE
FD. 12" JEW BEARS S. 90° E.
49.0', SCRIBE VISIBLE

CERTIFIED RECORD OF LAND CORNER MONUMENTATION

History of original corner establishment:

Corner established in 1857 by General Land Office.
Contract survey by Hathorn.

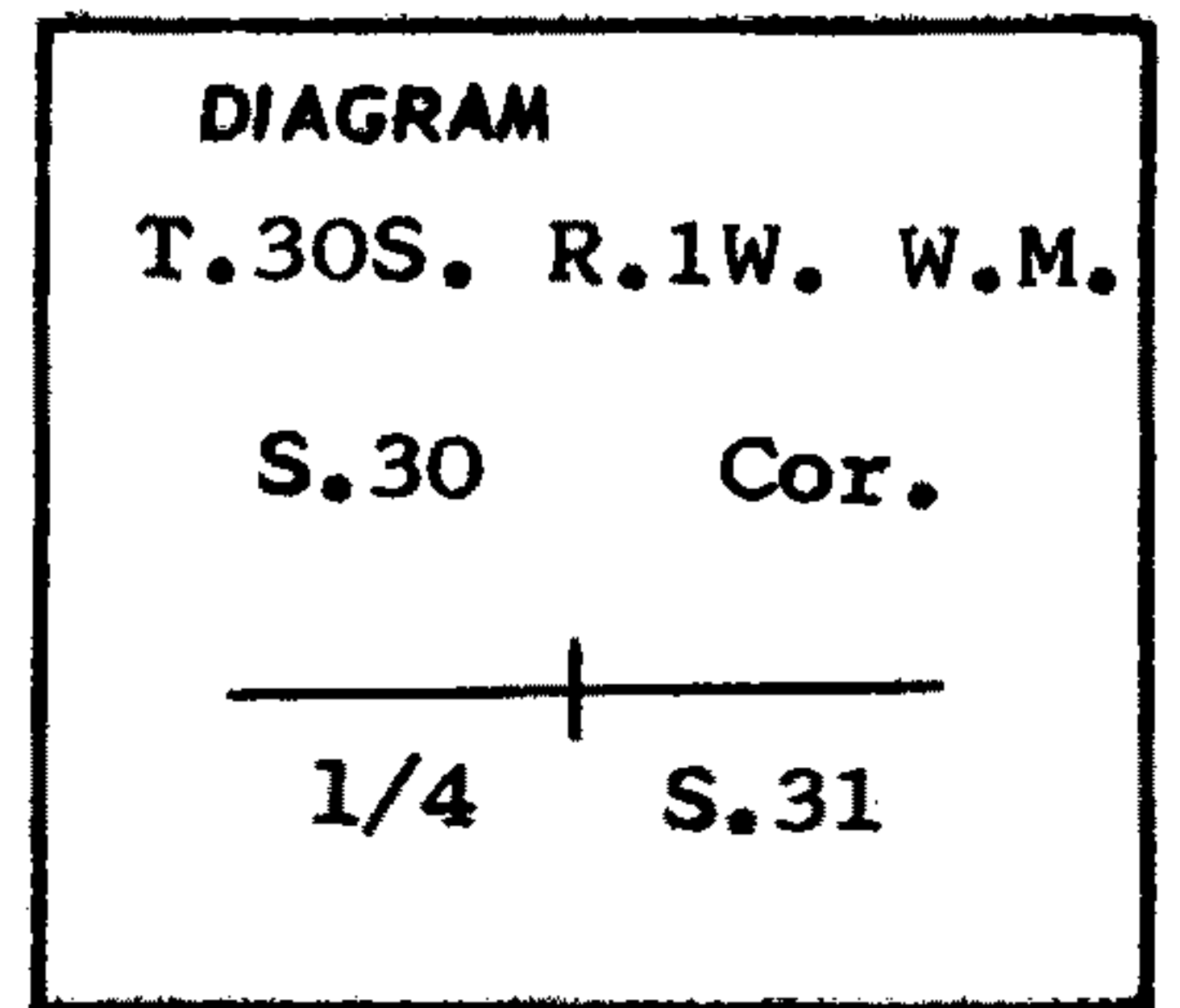
Original survey states:

Set wooden post, 1/4 Section corner to S.30 & S.31.

From which:

A fir, 40 ins. diam. bears N.80°W., 15 lks.

A fir, 6 ins. diam. bears S.50°W., 26 lks.

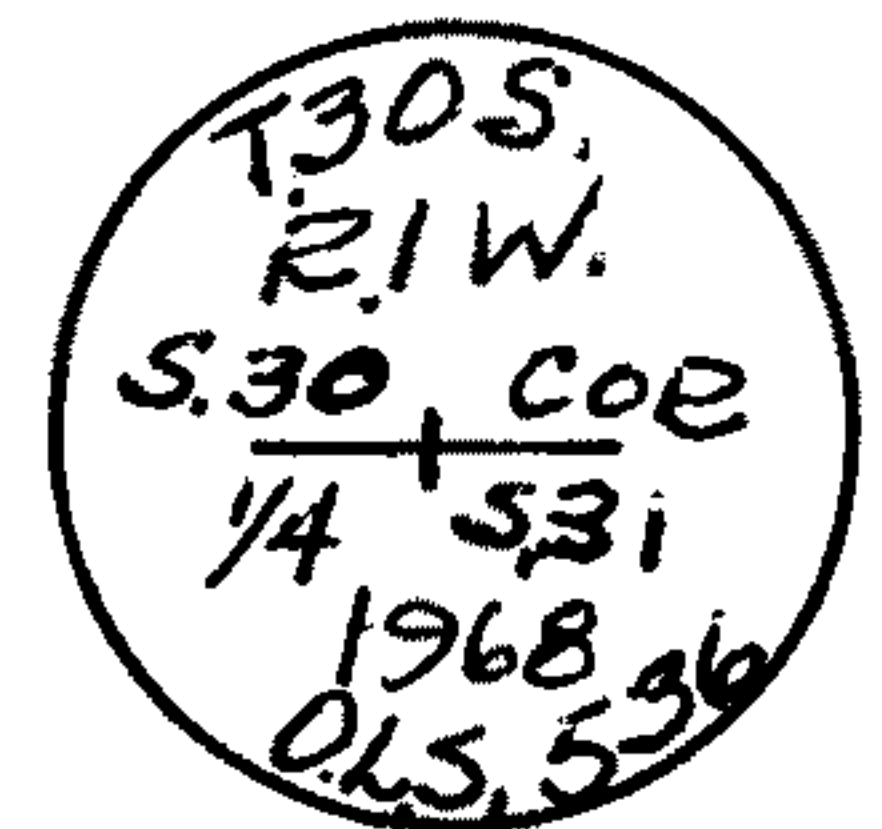


Description of corner evidence found:

None

Description of monument and accessories I established to perpetuate the original location of this corner

I set a 2" x 30" Iron Pipe with brass cap.
I stamped the disc.



From the pipe monument, the new bearing trees are:

a 4" fir bears N.22°E. 7.4 ft. scribed T.30S. R.1W. S 30 B.T.

a 8" fir bears S.48°W. 27.6 ft. scribed T. 30S.R.1W. S 31 B.T.

I also placed U.S.F.S. bearing tree signs on both trees, breast high and facing the pipe monument.

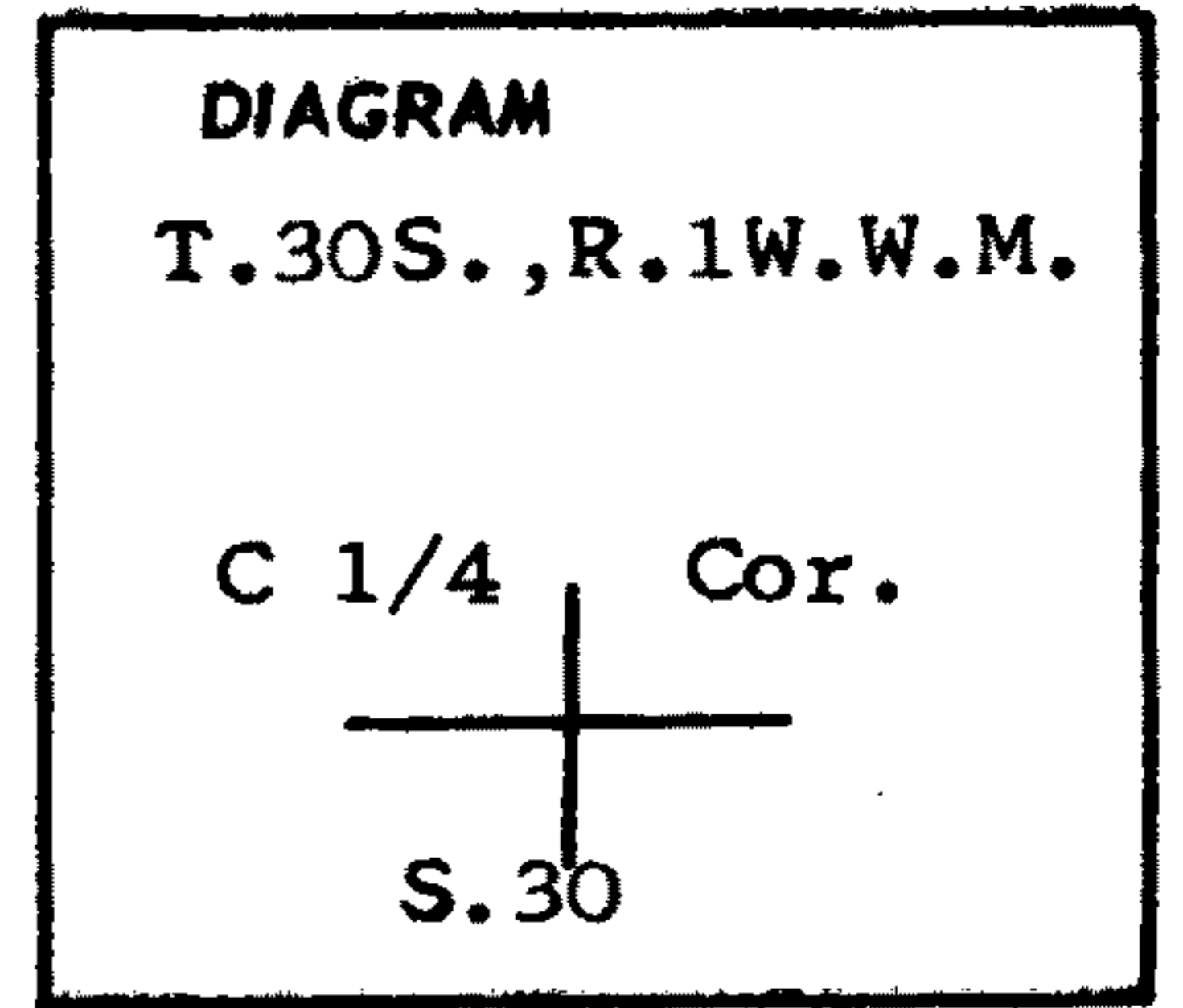
Office of... Surveyor..... County of... Douglas.....
State of... Oregon....., I hereby certify that the within instrument was filed in this office
for record on the 12 day of July....., 19 68, at 4 o'clock P.m., (signed)

James W. Ryan by
(COUNTY OFFICIAL) (DEPUTY)

CERTIFIED RECORD OF LAND CORNER MONUMENTATION

History of original corner establishment:

None



Description of corner evidence found:

None

Description of monument and accessories I established to perpetuate the original location of this corner

I set a 2"X30" I.P. with brass cap.

I stamped the disc.



From the pipe monument the new bearing trees are:

a 10" cedar bears S.74°W. 40.0 ft.scribed C 1/4 S.30 BT

a 5" cedar bears S.54° E. 38.5 ft. scribed C 1/4 S.30 BT

I also placed USFS bearing tree signs on both trees, breast high and facing the pipe monument.

Office of Surveyor County of Douglas
 State of Oregon, I hereby certify that the within instrument was filed in this office
 for record on the 12 day of July, 1968, at 4 o'clock P.m., (signed)
James W. Byrum by _____
 (COUNTY OFFICIAL) (DEPUTY)

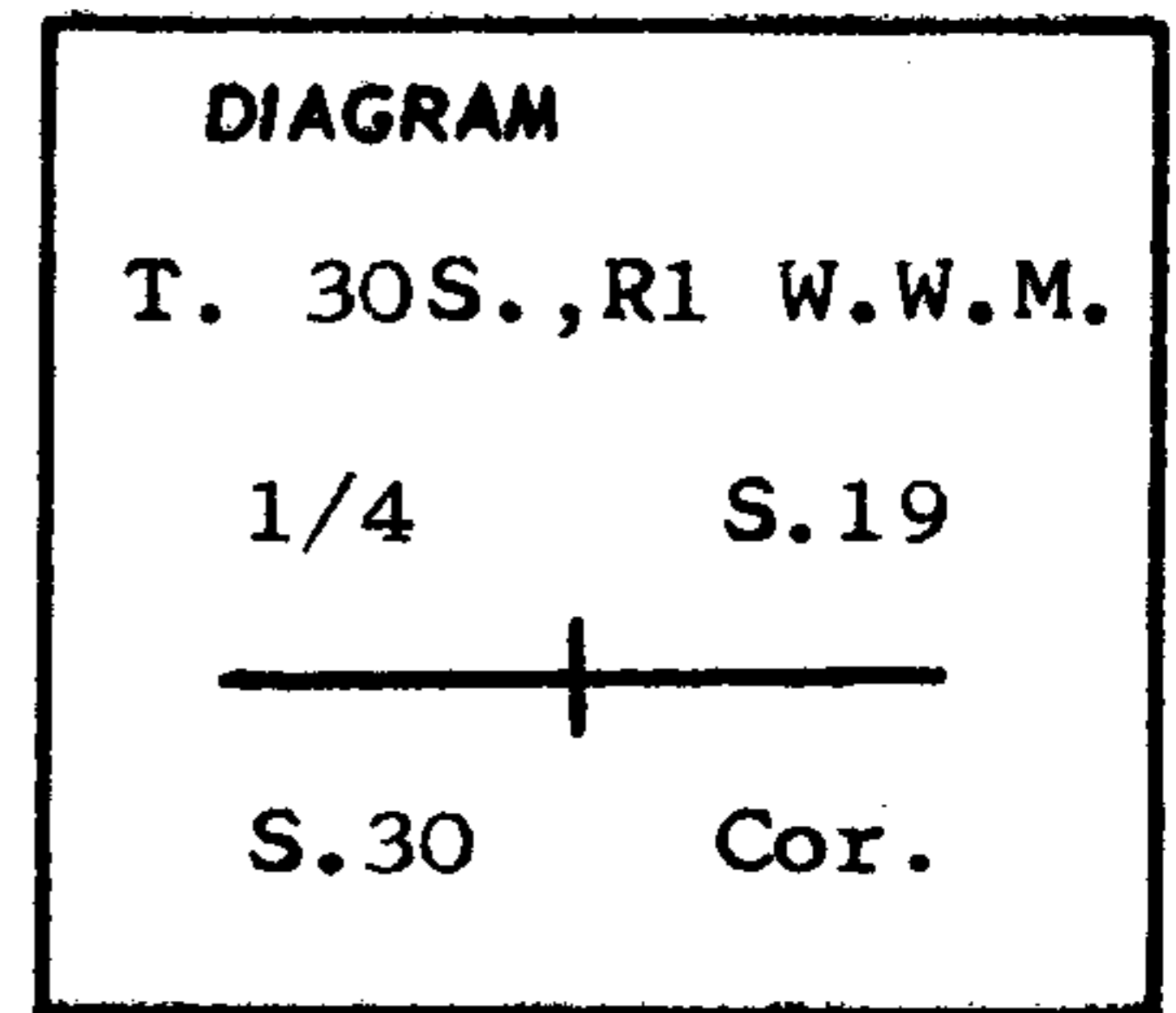
CERTIFIED RECORD OF LAND CORNER MONUMENTATION

History of original corner establishment:

Corner established in 1857 by General Land Office
Contract survey by Hathorn

Original survey states:

Set wooden post for corner from which
a hemlock 10 ins. diam., bears S.24°E. 51ks
a maple 10 ins. diam., bears N.40°E. 40lks




Description of corner evidence found:

None

Description of monument and accessories I established to perpetuate the original location of this corner

I set a 2"X30" I.P. with brass cap

I stamped the Disc. _____ →



From the pipe monument the new bearing trees are.
a 14" madrone bears N.21°E. 27.3 ft. scribed 1/4 S.19 T.30S.R1W. BT
a 14" pine bears S.11°E. 17.0 ft. scribed 1/4 S.30 T.30S.,R.1W. BT.
I also placed USFS bearing tree signs on both trees, breast high and facing the pipe monument.

Office of... Surveyor..... County of... Douglas.....
 State of... Oregon....., I hereby certify that the within instrument was filed in this office
 for record on the ... 12 ... day of ... July; 19 68, at ... 4 ... o'clock P..m., (signed)
 _____ by _____
 (COUNTY OFFICIAL) (DEPUTY)

CERTIFIED RECORD OF LAND CORNER MONUMENTATION

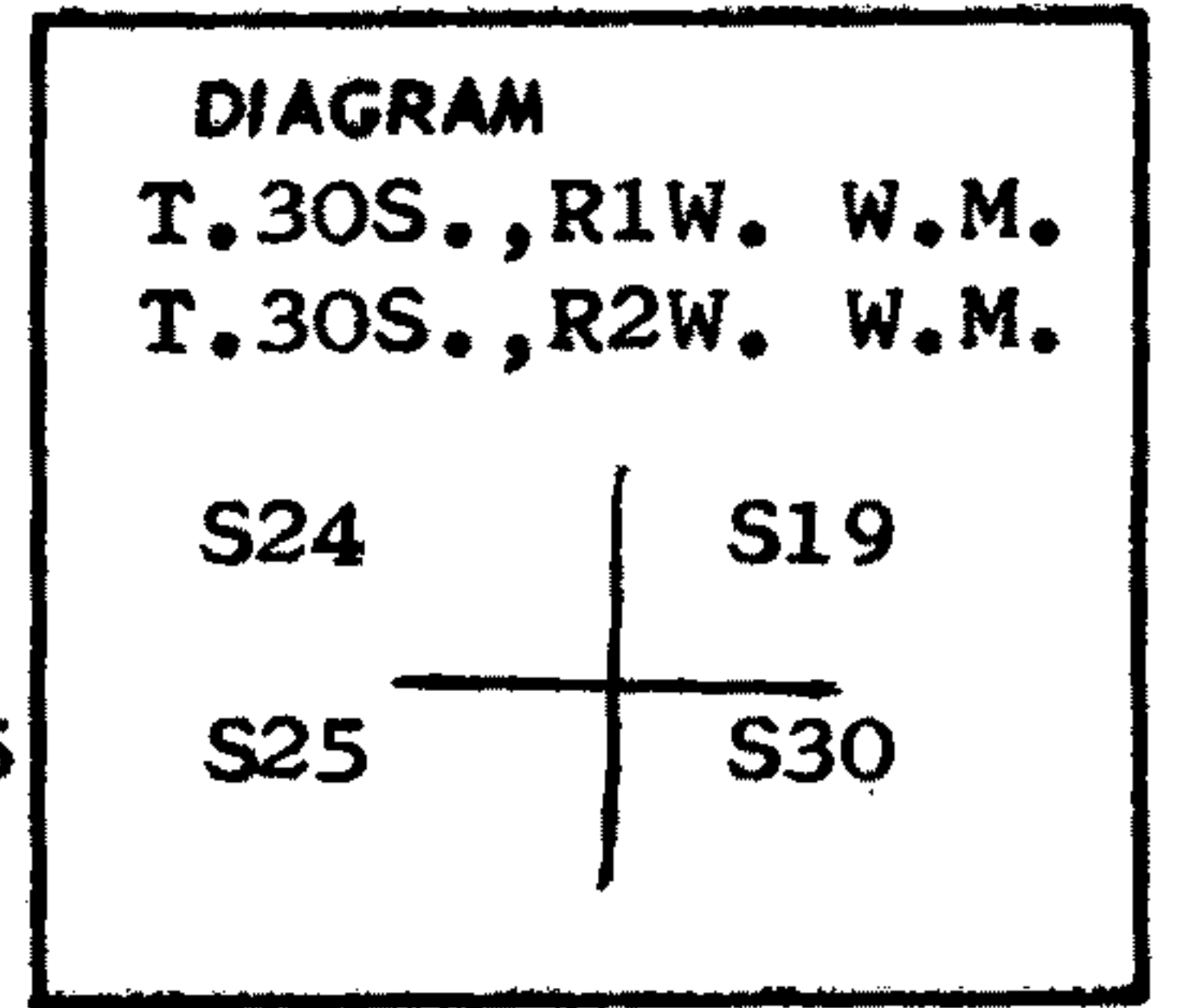
History of original corner establishment:

Corner established 1857 by General Land Office
Contract survey by Hathorn

Original survey states:

Set wooden post. Corner to Sections 19, 30, 24, and 25
from which:

- A fir, 50 ins. diam, bears S.5°W., 25 lks.
- A fir, 18 ins. diam, bears S.55°E., 17 lks.
- A fir, 20 ins. diam. bears N.40°W., 19 lks.
- A fir, 10 ins. diam. bears N.70°E., 48 lks.



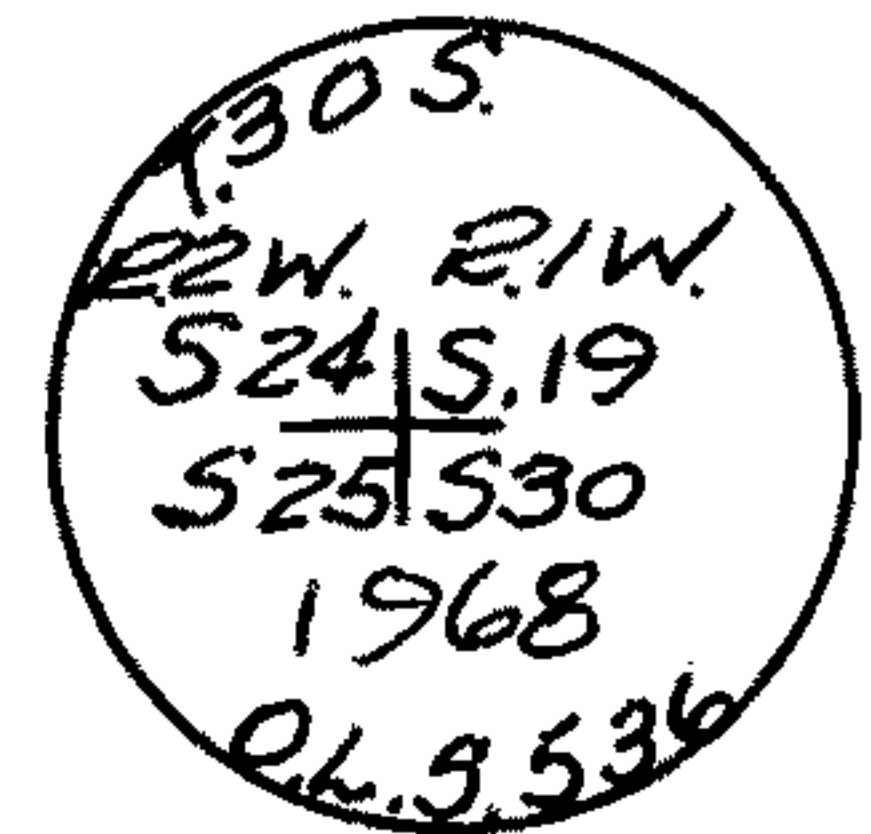
Description of corner evidence found:

None

Description of monument and accessories I established to perpetuate the original location of this corner

I set a 2" x 30" Iron Pipe with brass cap.

I stamped the disc.



From the pipe monument the new bearing trees are:

- 6" Chinquapin 23.5' bears S.36W. Scribed T30S. R2W. W.M. S25. B.T.
- 6" white fir 46.0' bears S.17E. Scribed T30S. R1W. S.30, B.T.
- 24" Douglas fir 22.4' bears N56E. Scribed T30S. R1W. S.19, B.T.
- 8" Maple 6.2' bears N20W. Scribed T30S. R2W. S.24, B.T.

I also placed the U.S.F.S. bearing tree signs on all trees breast high, and facing the pipe monument.

Office of Surveyor County of Douglas

State of Oregon, I hereby certify that the within instrument was filed in this office for record on the 12 day of July, 19 68, at 4 o'clock P.m., (signed)

James W. Ryan by _____
(COUNTY OFFICIAL) (DEPUTY)

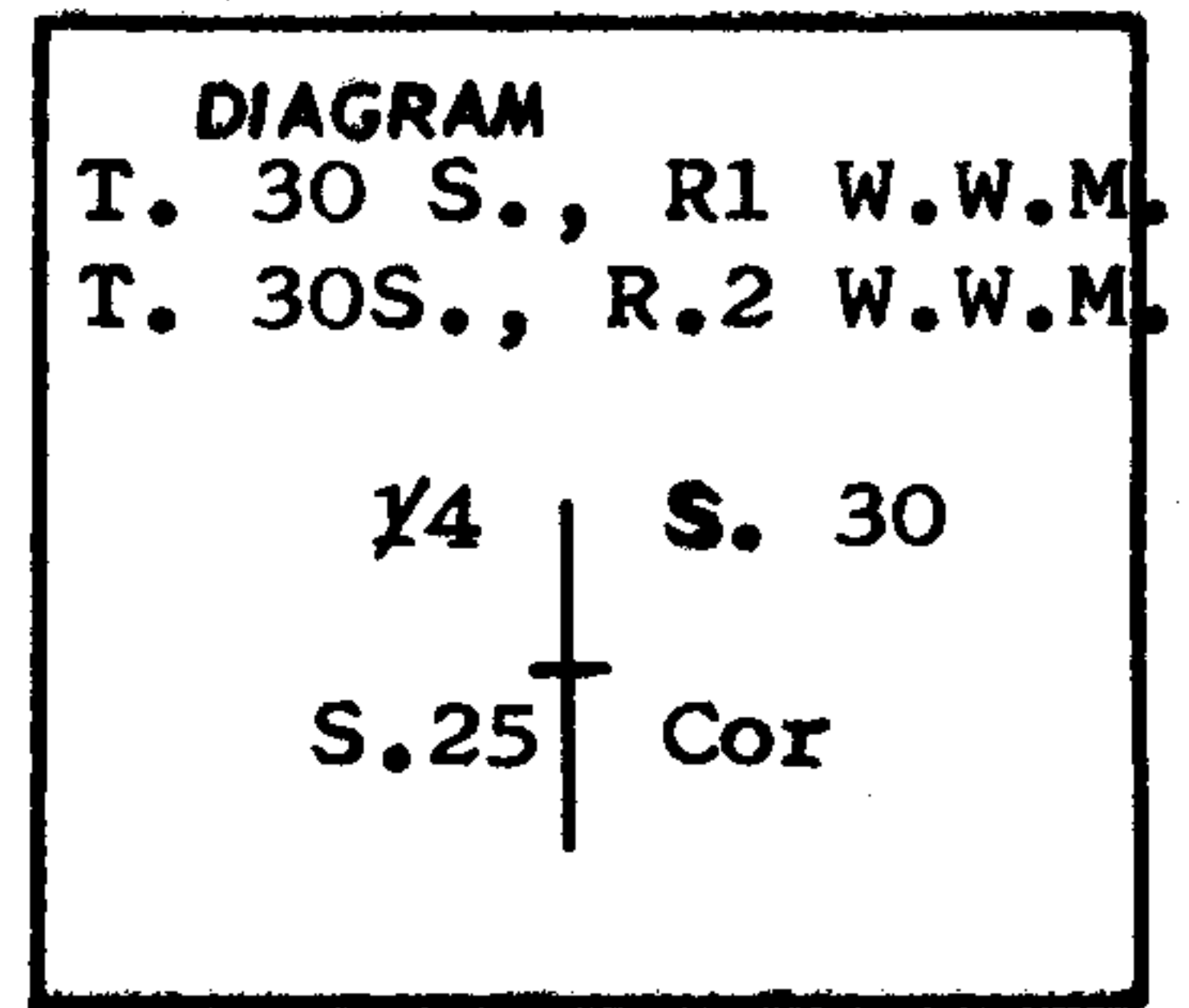
700300
#108-T30
#108 100300

CERTIFIED RECORD OF LAND CORNER MONUMENTATION

History of original corner establishment:

Corner established 1857 b General Land Office
Contract survey by Hathorn

Original survey states. Marked a 6 ins. fir for Cor.
a fir 12 ins. diam. bears S.40°W. 5 lks.
a maple 12 ins. diam. bears N. 12° E. 16 lks.



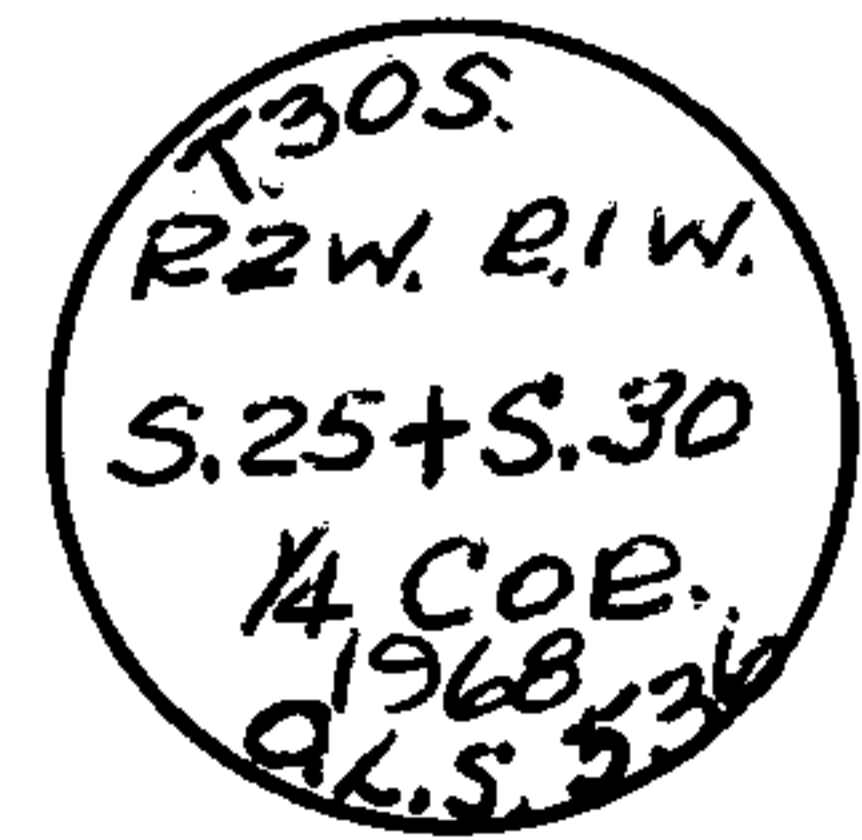

Description of corner evidence found:

None

Description of monument and accessories I established to perpetuate the original location of this corner

I set a 2"X30" I.P. With brasscap

I stamped the disc.



From the pipe monument the new bearing trees are.
a 48" diam. cedar bears N.12°E. 22.5 ft. scribed T.30S. R1 W. S.30 B.T.
a 12" diam. fir bears S.38°W. 39.4 ft. scribed T.30S. R2W. S.25 B.T.
I also placed USFS bearing trees signs on both trees breast high and facing the pipe monument.

Office of Surveyor County of Douglas
State of Oregon, I hereby certify that the within instrument was filed in this office
for record on the 12 day of July, 19 68, at 4 o'clock p.m., (signed)

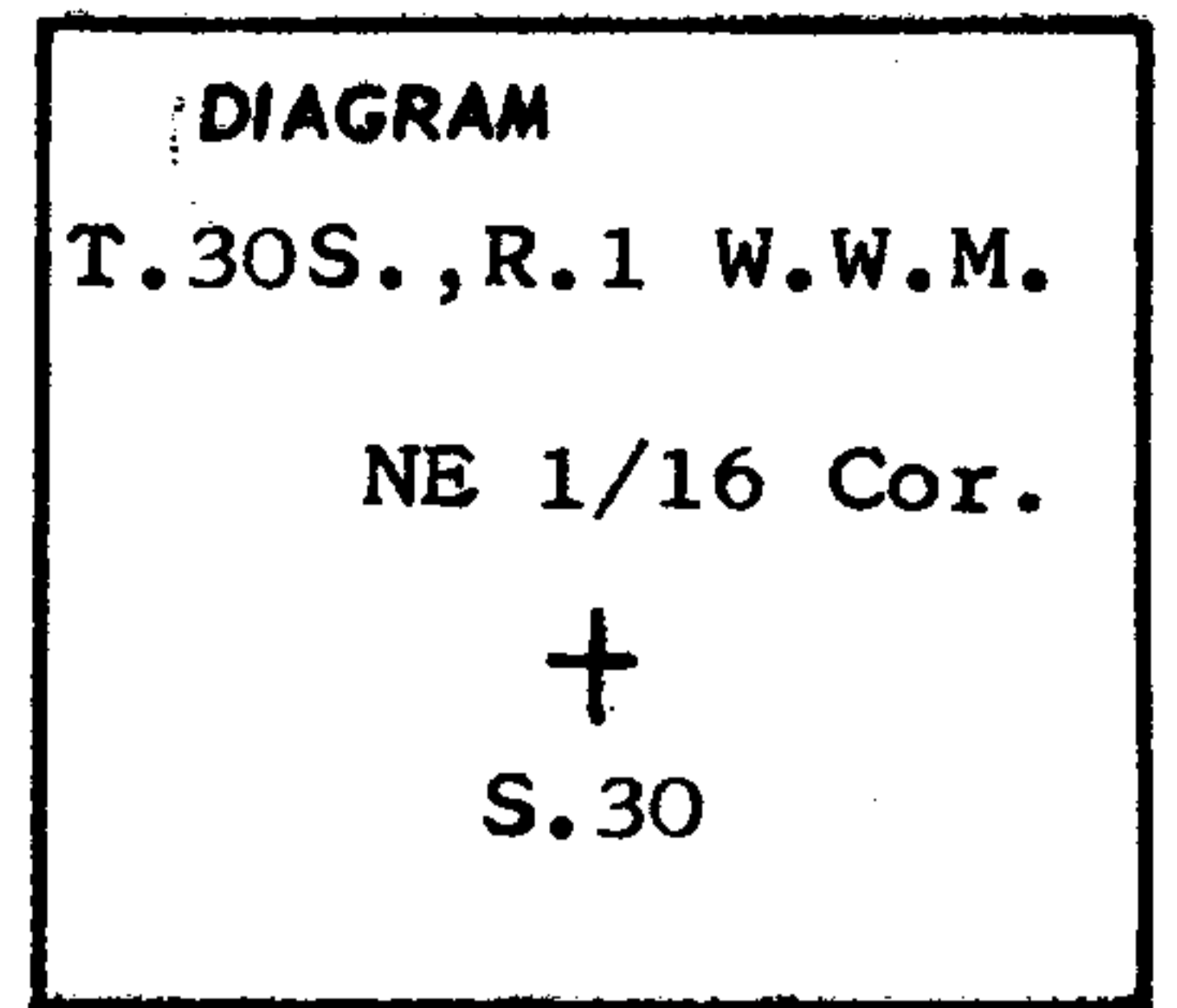
James W. Ryan by _____
(COUNTY OFFICIAL) (DEPUTY)

2106 T 30-2 700240
- 8107 100240
Form R6-7100-57 (9/66)

CERTIFIED RECORD OF LAND CORNER MONUMENTATION

History of original corner establishment:

None.



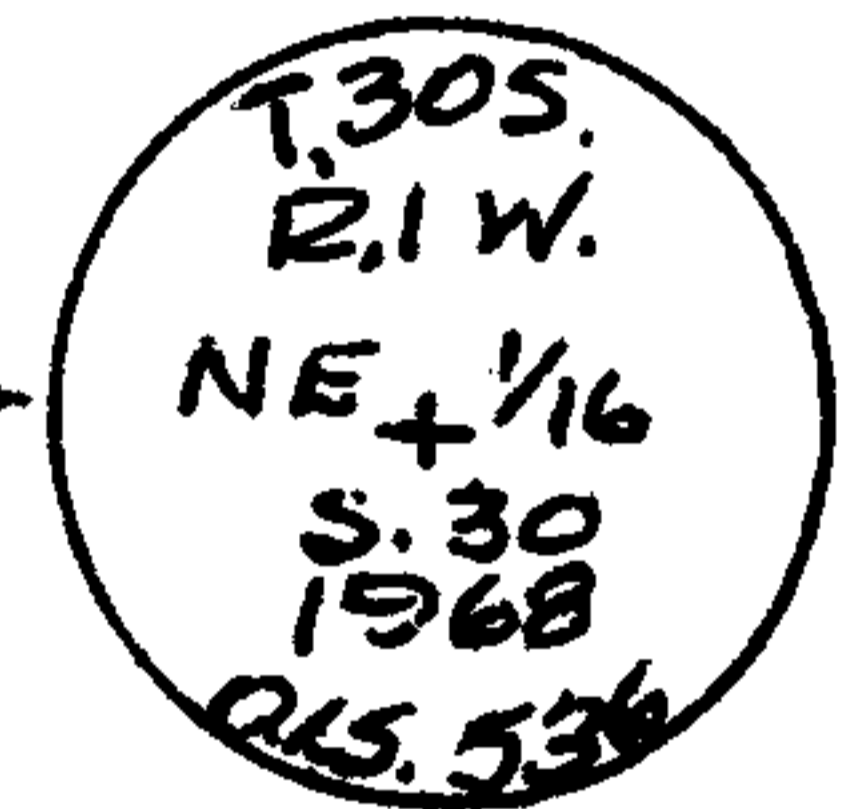
Description of corner evidence found:

None

Description of monument and accessories I established to perpetuate the original location of this corner

I set a 2"X30" I.P. with brass cap.

I stamped the disc.



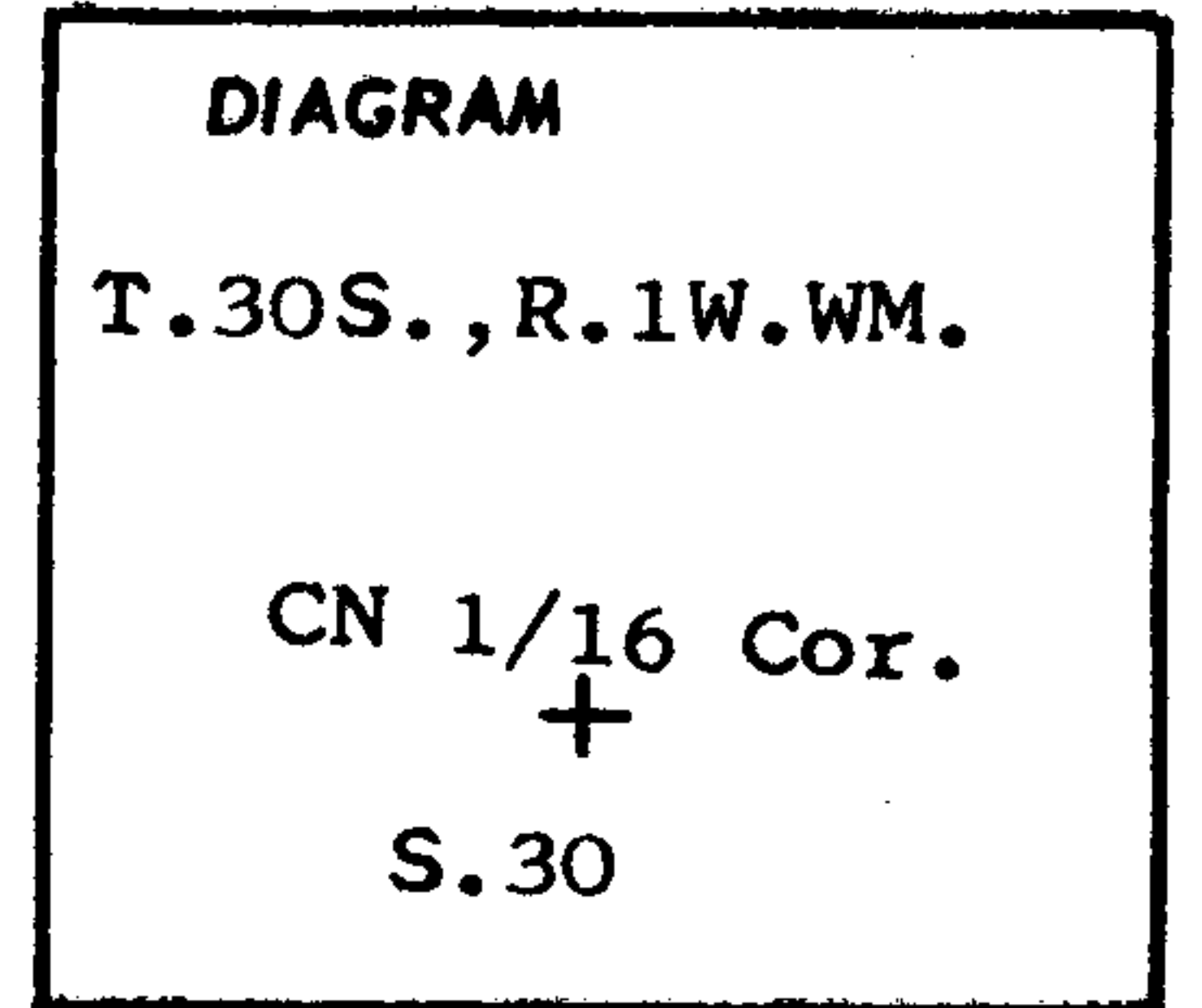
From the pipe monument the new bearing trees are:
a 10" fir bears N.10°W. 30.9 ft. scribed NE 1/16 S. 30 BT
a 4" fir bears S.7°W. 45.2 ft. scribed NE 1/16 S.30 BT.
I also placed USFS bearing tree signs on both trees breast high and facing the pipe monument.

Office of Surveyor County of Douglas
State of Oregon, I hereby certify that the within instrument was filed in this office
for record on the 12 day of July; 1968, at 4 o'clock P.m., (signed)
James W. Taylor by _____
(COUNTY OFFICIAL) (DEPUTY)

CERTIFIED RECORD OF LAND CORNER MONUMENTATION

History of original corner establishment:

None



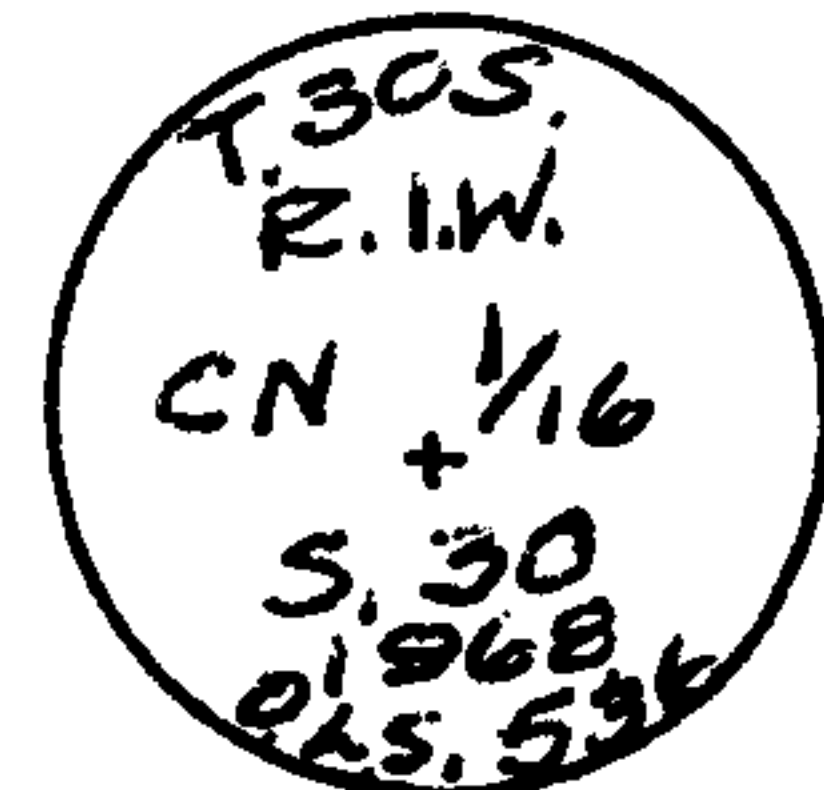
Description of corner evidence found:

None

Description of monument and accessories I established to perpetuate the original location of this corner

I set a 2"X30" I.P. with brass cap.

I stamped the disc.



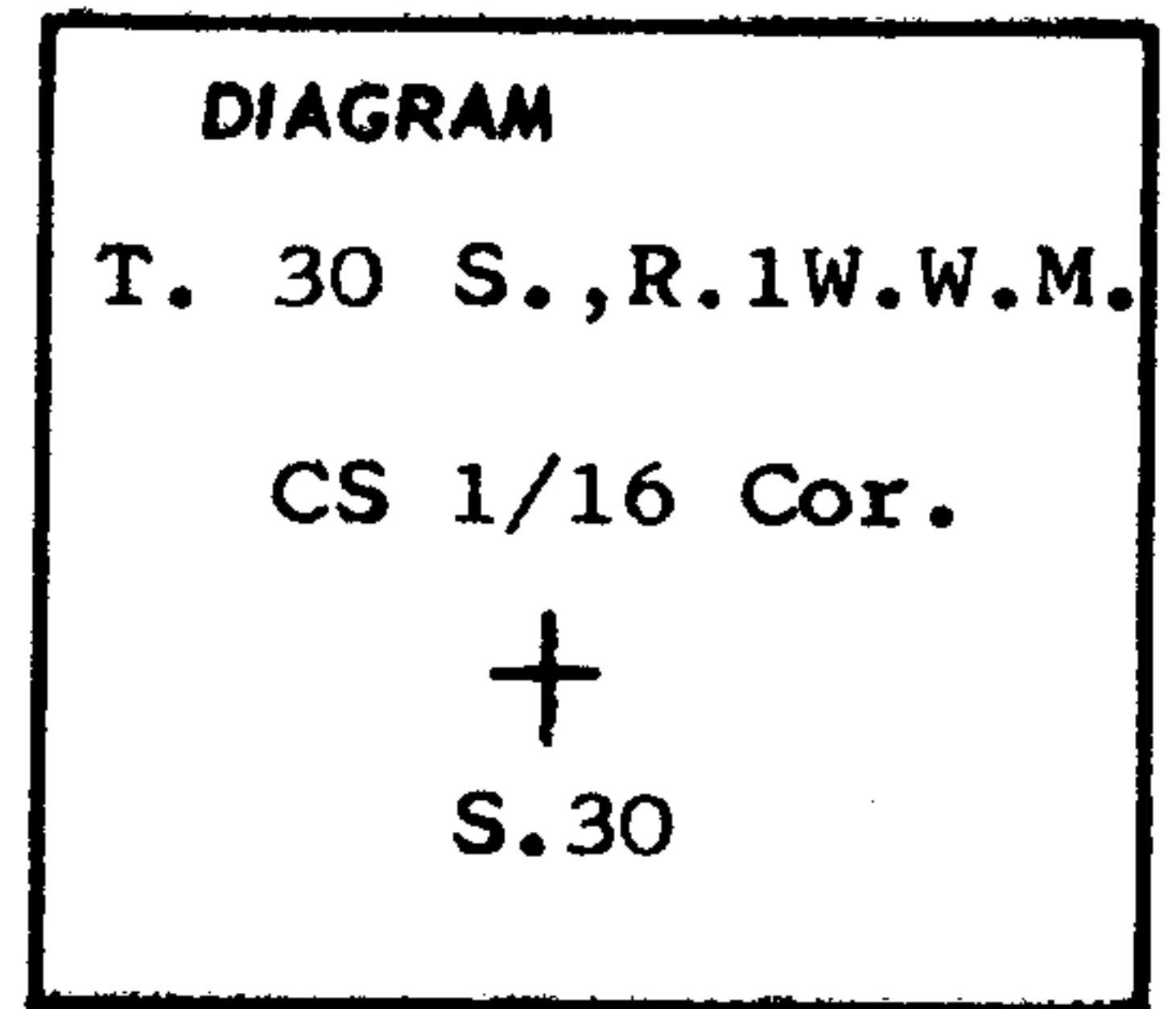
From the pipe monument the new bearing trees are:
 a 4" madrone bears N.69 1/2°W. 35.6 ft. scribed CN 1/16 S.30 BT
 a 20" cedar bears N.9°W. 74.6 ft. scribed CN 1/16 S.30 BT.
 I also placed USFS bearing tree signs on both trees, breast high and facing the pipe monument.

Office of Surveyor County of Douglas
 State of Oregon, I hereby certify that the within instrument was filed in this office
 for record on the 12 day of July, 19 68, at 4 o'clock Pm., (signed)
James W. Dymon by _____
 (COUNTY OFFICIAL) (DEPUTY)

CERTIFIED RECORD OF LAND CORNER MONUMENTATION

History of original corner establishment:

None




Description of corner evidence found:

None

Description of monument and accessories I established to perpetuate the original location of this corner

I set a 2"X30" I.P. with brass cap.

I stamped the disc.



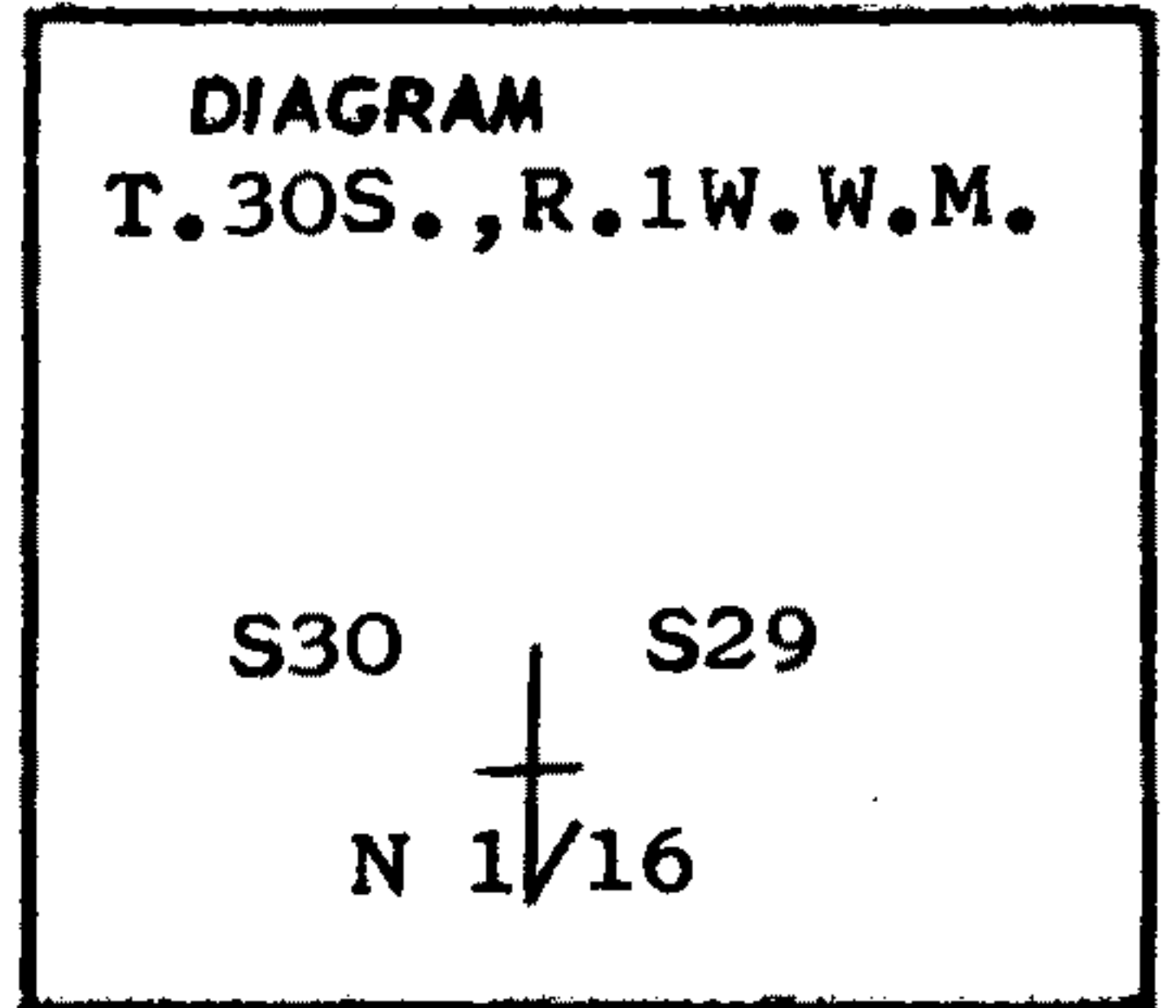
From the pipe monument the new bearing trees are:
 a 6" pine bears S.33°W. 15.3 ft. scribed CS 1/16 S.30 BT
 a 20" cedar bears N.75°E. 34.6 ft. scribed CS 1/16 S.30 BT
 I also placed USFS bearing tree signs on both trees, breast high and facing the pipe monument.

Office of Surveyor County of Douglas
 State of Oregon, I hereby certify that the within instrument was filed in this office
 for record on the 12 day of July, 1968 at 4 o'clock Pm., (signed)
James W. Ryan by _____
 (COUNTY OFFICIAL) (DEPUTY)

CERTIFIED RECORD OF LAND CORNER MONUMENTATION

History of original corner establishment:

None



Description of corner evidence found:

None

Description of monument and accessories I established to perpetuate the original location of this corner

I set a 2"X30" I.P. with brass cap.

I stamped the disc. →



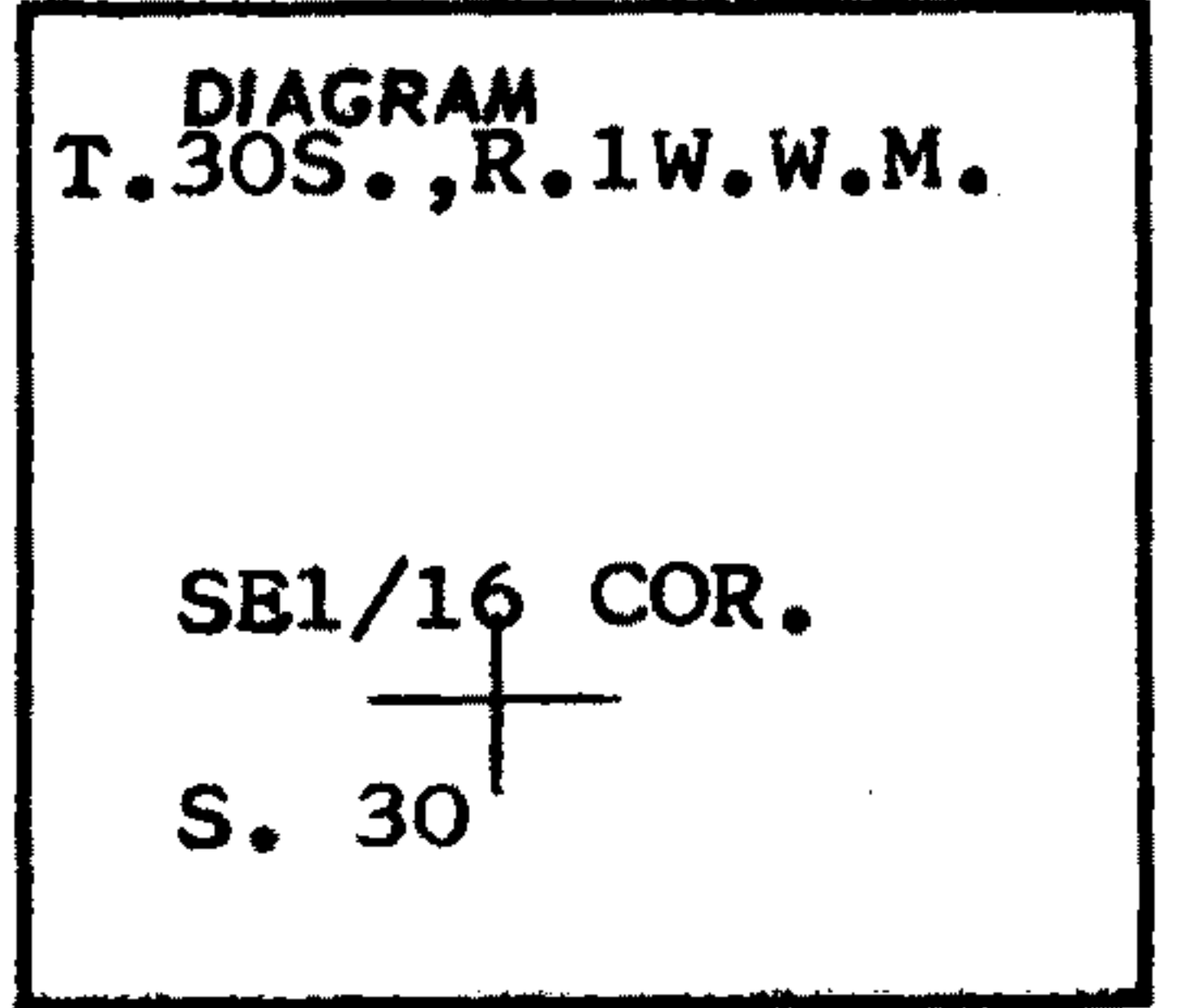
From the pipe monument the nearest bearing trees are:
 a 10" fir bears N.66°W. 10.4 ft. scribed N 1/16 S30 BT
 a 22" fir bears N.41°E. 32.5 ft. scribed N 1/16 S29 BT
 I also placed USFS bearing tree signs on both trees, breast high and facing the pipe monument

Office of Surveyor County of Douglas
 State of Oregon, I hereby certify that the within instrument was filed in this office
 for record on the 12 day of July; 19 68, at 4 o'clock P.m., (signed)
James W. Byron by _____
 (COUNTY OFFICIAL) (DEPUTY)

CERTIFIED RECORD OF LAND CORNER MONUMENTATION

History of original corner establishment:

None



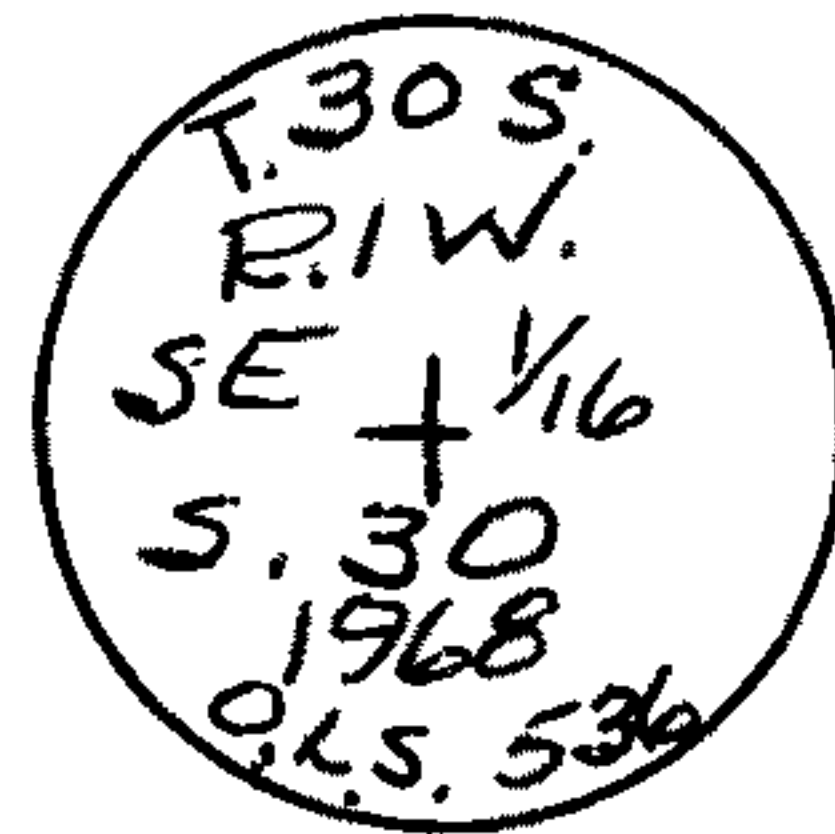
Description of corner evidence found:

None

Description of monument and accessories I established to perpetuate the original location of this corner

I set 2"X30" I.P. with brass cap

I stamped the disc.



From the pipe monument the new bearing trees are.

a 6" madrone bears S.43°E. 71.6 ft. scribed SE 1/16 BT

a 16" fir bears N.14E. 48.5 ft. scribed SE 1/16 BT

I also placed USFS bearing tree signs on both trees, breast high and facing the pipe monument.

Office of Surveyor County of Douglas

State of Oregon, I hereby certify that the within instrument was filed in this office

for record on the 12 day of July, 19 68 at 4 o'clock P.m., (signed)

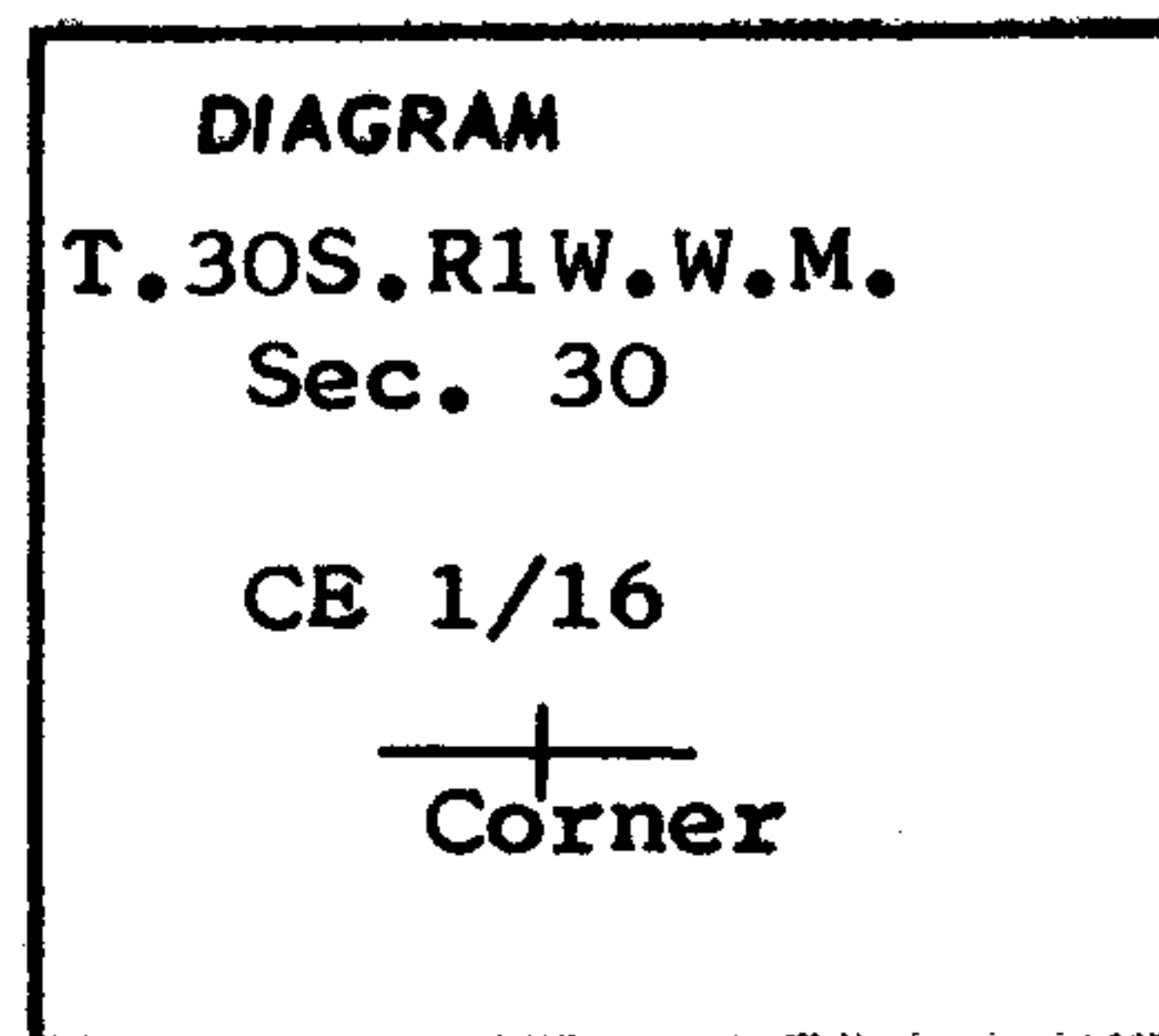
James W. Ryan by _____ (DEPUTY)

(COUNTY OFFICIAL)

CERTIFIED RECORD OF LAND CORNER MONUMENTATION

History of original corner establishment:

None



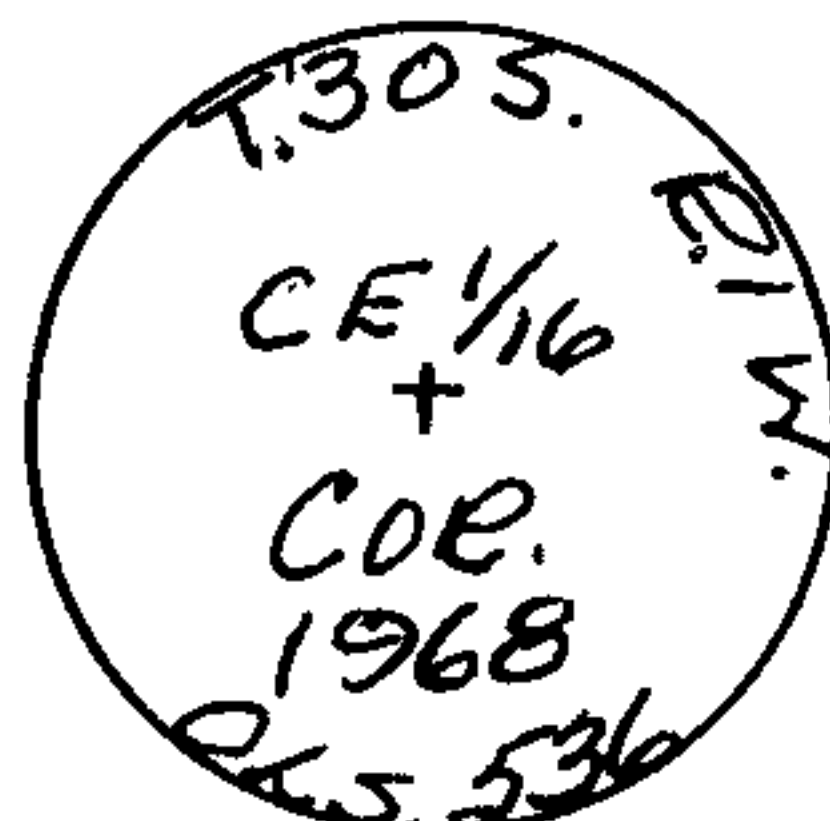
Description of corner evidence found:

None

Description of monument and accessories I established to perpetuate the original location of this corner

I set 2"X30" I.P. with brass cap

I stamped the disc.



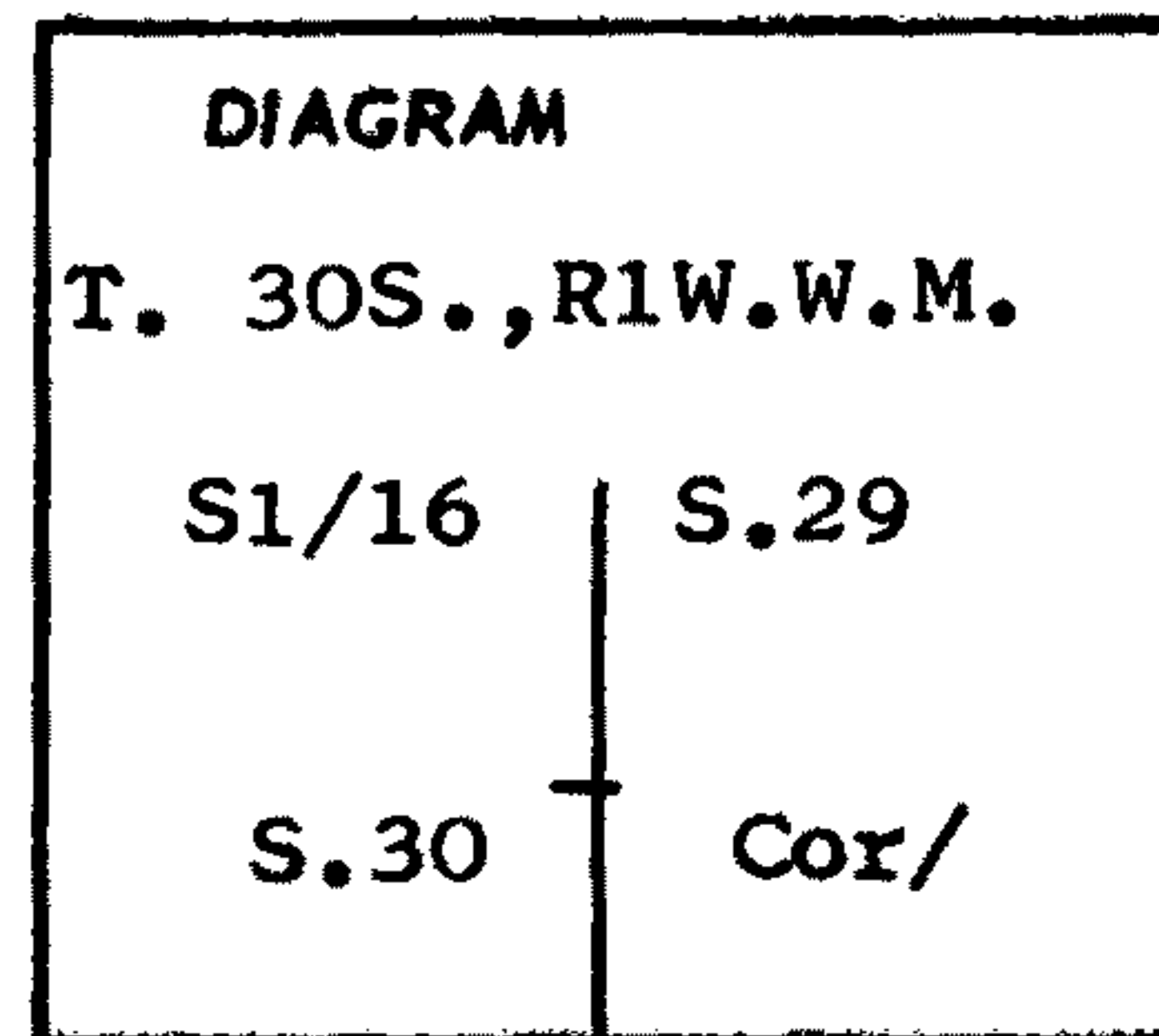
From the pipe monument the new bearing trees are.
 a 10" cedar bears N.60°E. 58.5 ft. scribed CE 1/16 S.30 BT
 a 11" cedar bears S.5°E. 26.0 ft. scribed CE 1/16 S.30 BT
 I also placed USFS bearing tree signs on both trees, breast high and facing the pipe monument.

Office of... Surveyor County of... Douglas
 State of... Oregon , I hereby certify that the within instrument was filed in this office
 for record on the ..12.. day of ..July....., 19..68, at ..4.... o'clock p...m., (signed)
 ..J. Marshall Raymond.. by
 (COUNTY OFFICIAL) (DEPUTY)

CERTIFIED RECORD OF LAND CORNER MONUMENTATION

History of original corner establishment:

None



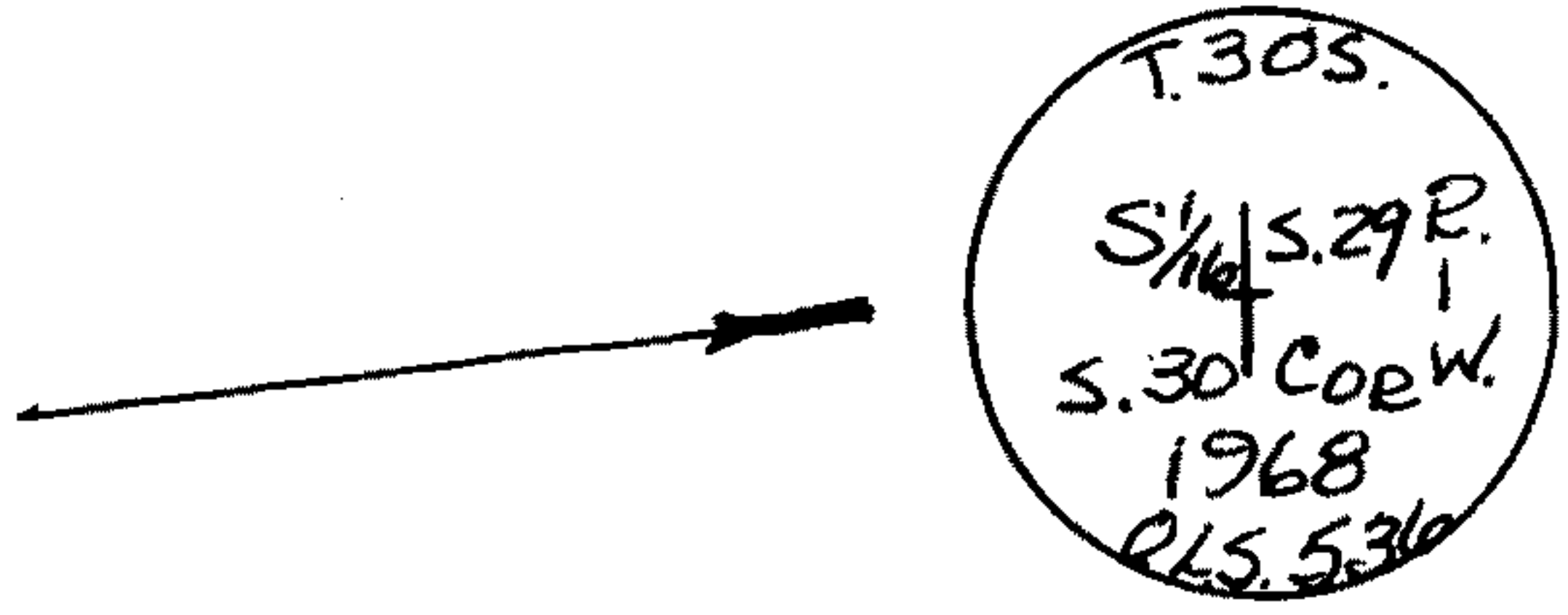
Description of corner evidence found:

NONE

Description of monument and accessories I established to perpetuate the original location of this corner

I set a 2"X30" I.P. with brass cap.

I stamped the disc



From the pipe monument the new bearing trees are:

a 12" Madrone bears N.40°E 9.3 ft. scribed S 1/16 S29 BT

a 16" Madrone bears S63°W. 34.6 ft. scribed S 1/16 S 30 BT

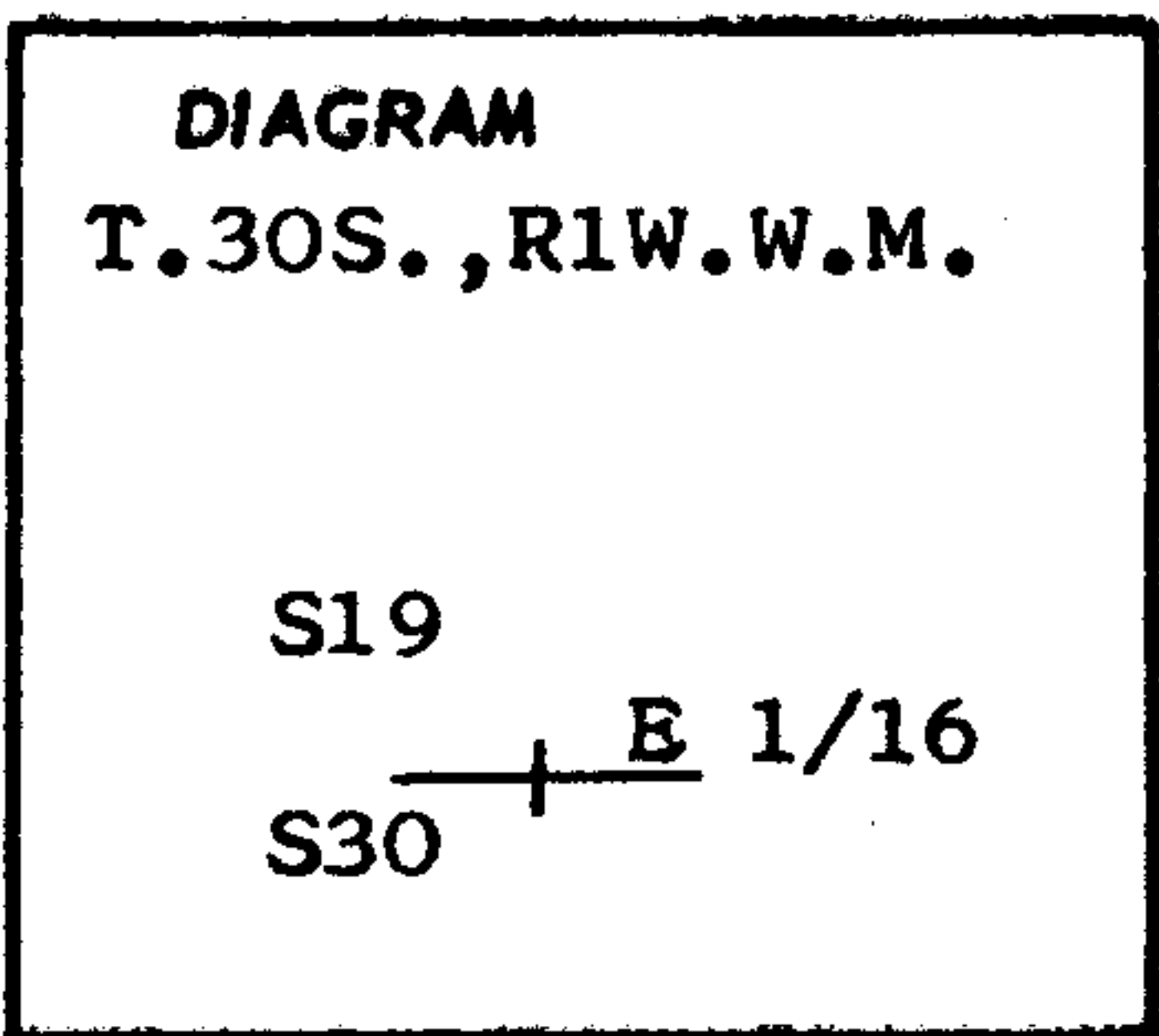
I also placed USFS bearing tree signs on both trees breast high and facing the pipe monument

Office of Surveyor County of Douglas
 State of Oregon, I hereby certify that the within instrument was filed in this office
 for record on the 12 day of July, 1968, at 4 o'clock p.m., (signed)
James W. Ryan by _____
 (COUNTY OFFICIAL) (DEPUTY)

CERTIFIED RECORD OF LAND CORNER MONUMENTATION

History of original corner establishment:

None



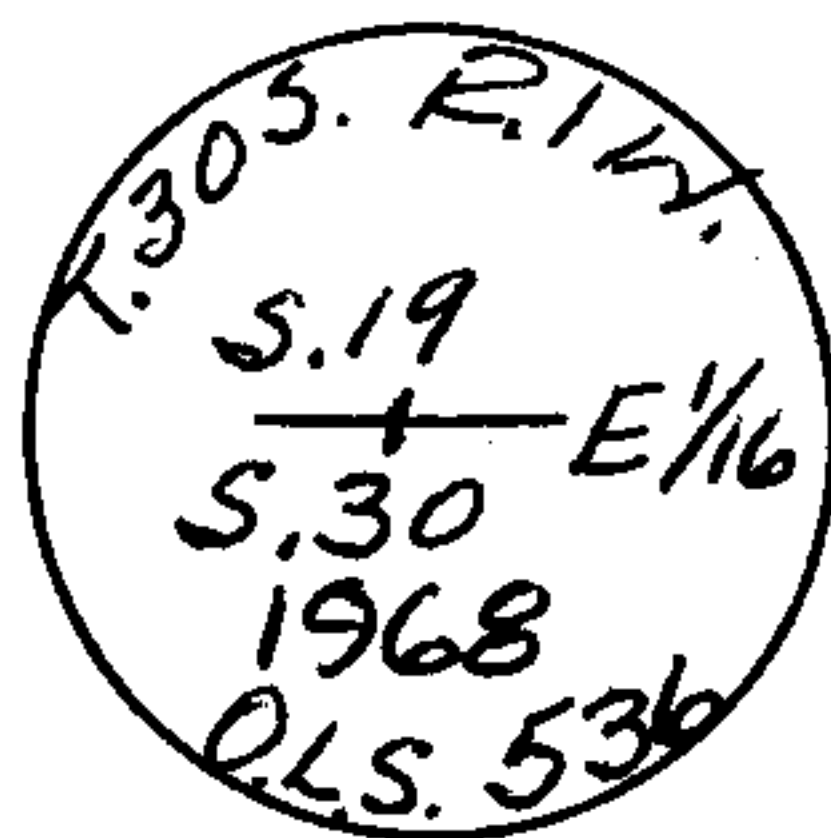
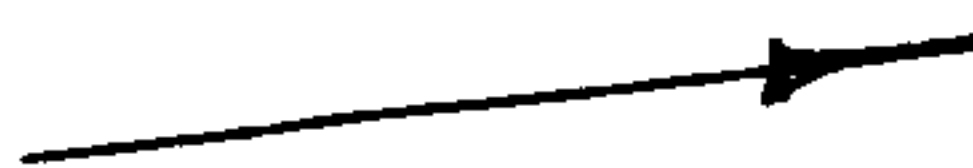
Description of corner evidence found:

None

Description of monument and accessories I established to perpetuate the original location of this corner

I set a 2"X30" I.P. with brass cap

I stamped the disc.



From the pipe monument the new bearing trees are:

a 10 fir bears S.30°W. 3.0 ft. scribed E 1/16 S 30 BT

a 4" ash bears N.40°W. 23.0 ft. scribed E 1/16 S.19 BT

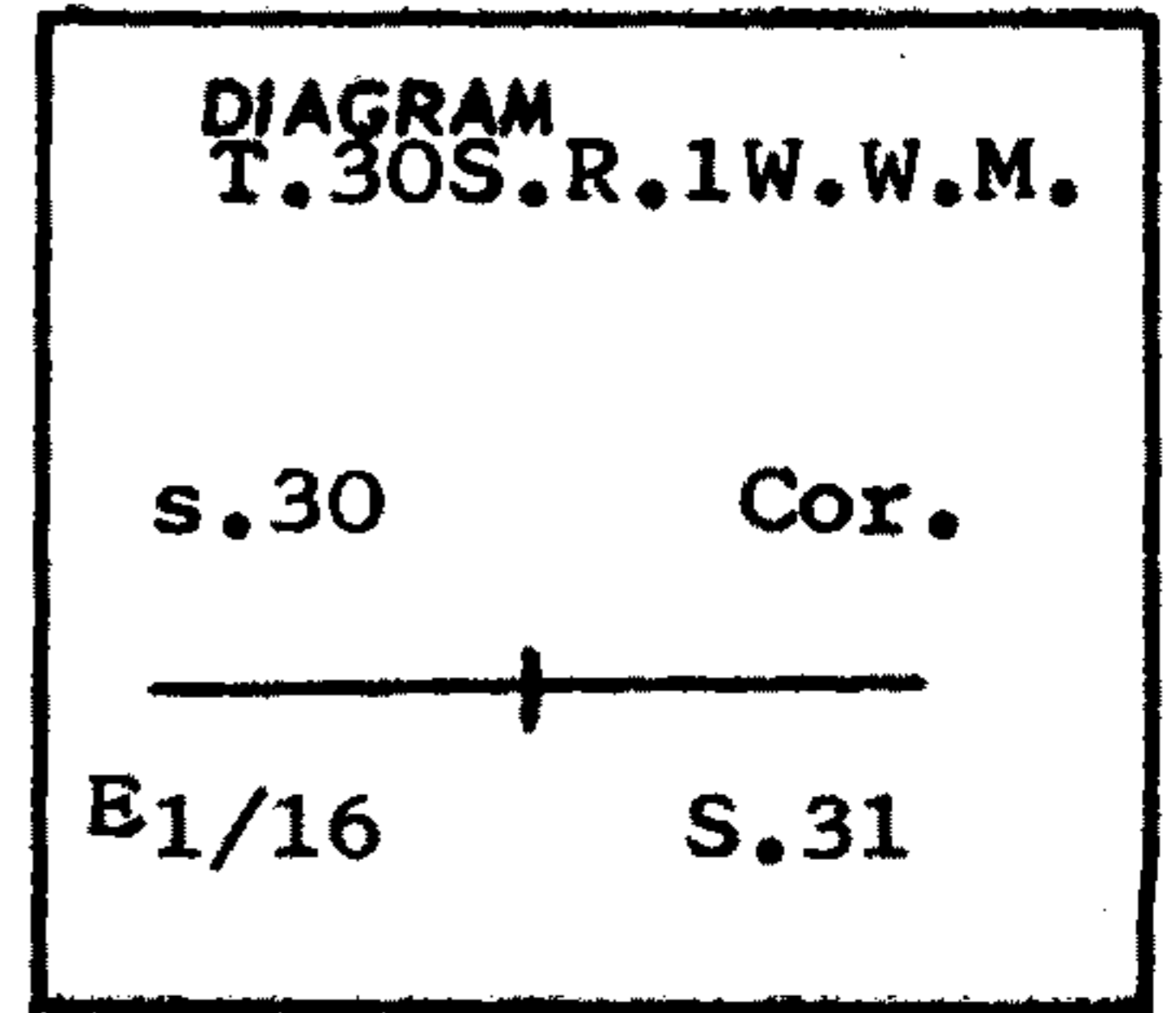
I also placed USFS bearing tree sign on both trees, breast high and facing the pipe monument.

Office of Surveyor County of Douglas
 State of Oregon, I hereby certify that the within instrument was filed in this office
 for record on the 12 day of July, 1968, at 4 o'clock p.m., (signed)
Jas. W. Ryan by _____
 (COUNTY OFFICIAL) (DEPUTY)

CERTIFIED RECORD OF LAND CORNER MONUMENTATION

History of original corner establishment:

None



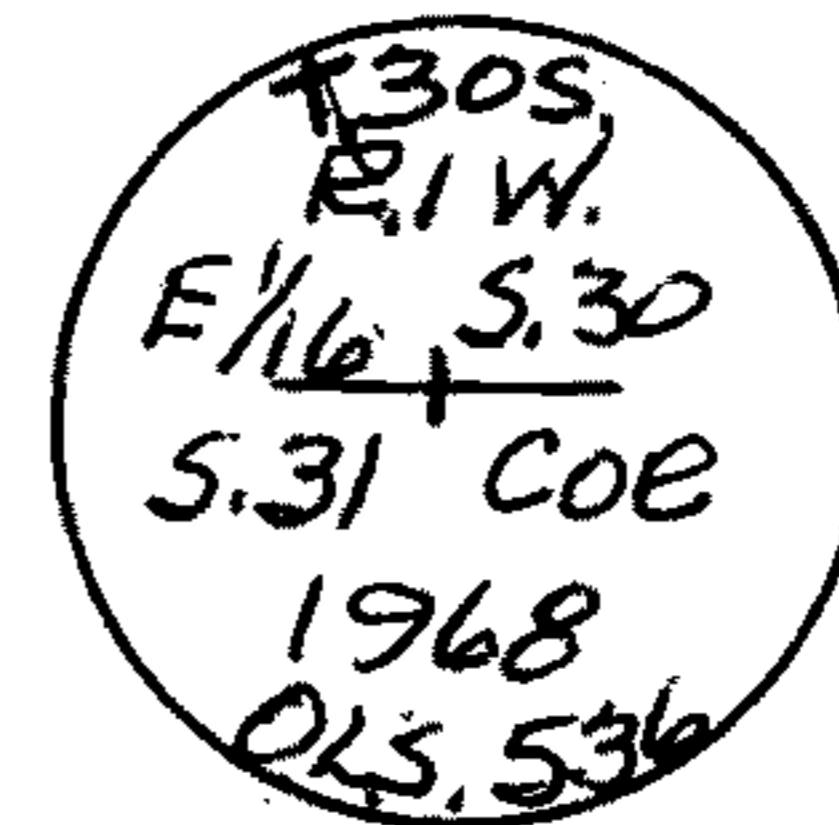
Description of corner evidence found:

NONE

Description of monument and accessories I established to perpetuate the original location of this corner

I set a 2"X30" I.P. with brass cap

I stamped the disc



From the pipe monument the new bearing trees are.
a 6" alder bears S.63°E. 29.5 ft. scribed E 1/16 S.31 B.T.
a 4" fir bears S.82°W. 5.5 ft. scribed E 1/16 S. 31 B.T.

I also placed USFS bearing tree signs on both trees breast high and facing the monument.

Office of Surveyor County of Douglas
 State of Oregon, I hereby certify that the within instrument was filed in this office
 for record on the 12 day of July, 1968, at 4 o'clock p.m., (signed)
Jessie W. Ryan by _____
 (COUNTY OFFICIAL) (DEPUTY)