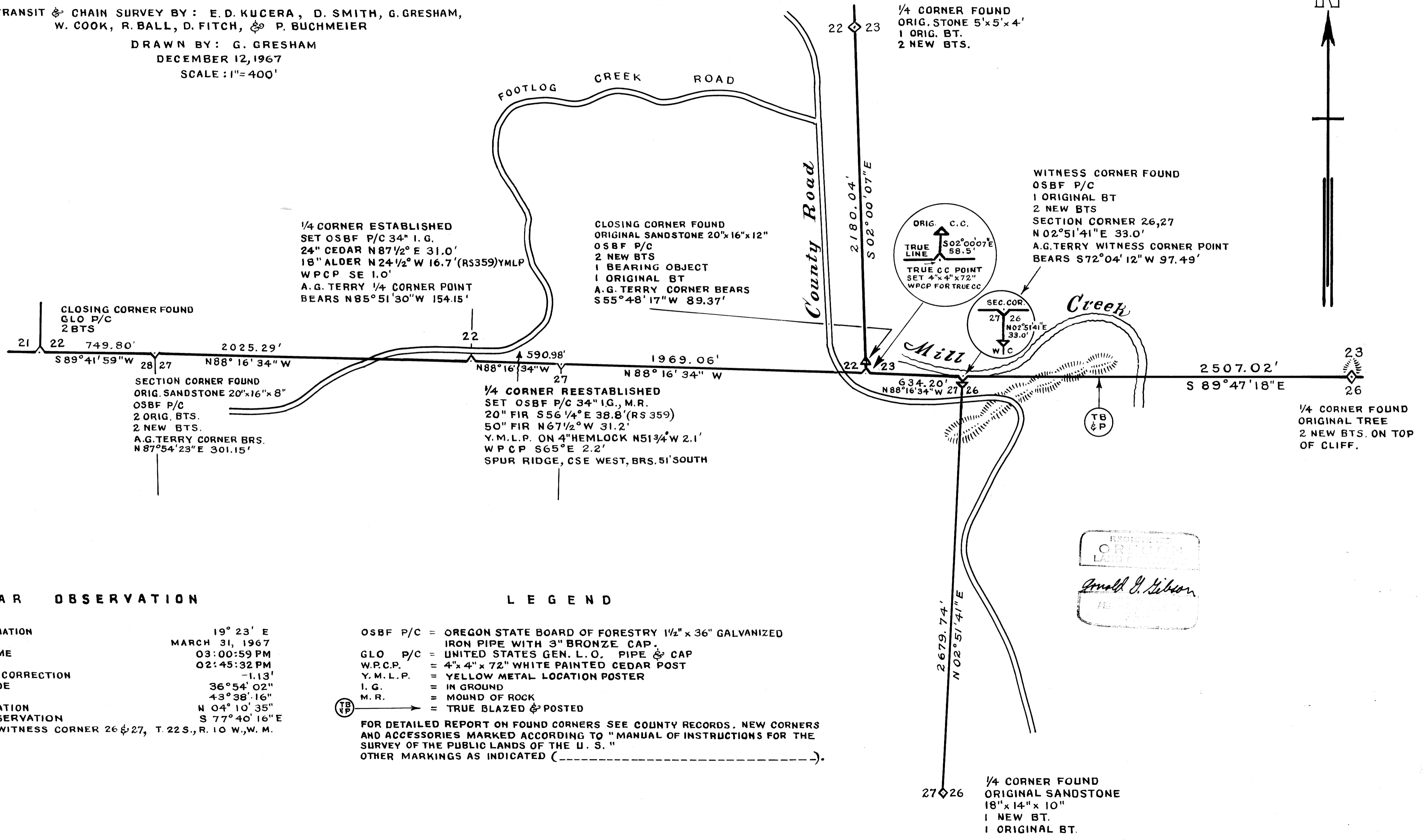


DO NOT REMOVE FROM OFFICE

SURVEY FOR :  
 STATE OF OREGON — DEPARTMENT OF FORESTRY  
 SECTIONS 22, 23, 26 & 27, T 22 S, R 10 W, W.M.  
 DOUGLAS COUNTY, OREGON

TRANSIT & CHAIN SURVEY BY : E. D. KUCERA, D. SMITH, G. GRESHAM,  
 W. COOK, R. BALL, D. FITCH, & P. BUCHMEIER  
 DRAWN BY : G. GRESHAM  
 DECEMBER 12, 1967  
 SCALE : 1" = 400'

443 5 1967  
 COUNTY SURVEYOR  
 DOUGLAS COUNTY, OREG.



SOLAR OBSERVATION

MAGNETIC VARIATION	19° 23' E
DATE	MARCH 31, 1967
STANDARD TIME	03:00:59 PM
LOCAL TIME	02:45:32 PM
REF. & PARR. CORRECTION	-1.13'
TRUE ALTITUDE	36° 54' 02"
LATITUDE	43° 38' 16"
SUN'S DECLINATION	N 04° 10' 35"
PLACE OF OBSERVATION	S 77° 40' 16" E
451.78' FROM WITNESS CORNER 26 & 27, T. 22 S., R. 10 W., W. M.	

LEGEND

- OSBF P/C = OREGON STATE BOARD OF FORESTRY 1/2" x 36" GALVANIZED IRON PIPE WITH 3" BRONZE CAP.
  - GLO P/C = UNITED STATES GEN. L. O. PIPE & CAP
  - W.P.C.P. = 4" x 4" x 72" WHITE PAINTED CEDAR POST
  - Y.M.L.P. = YELLOW METAL LOCATION POSTER
  - I. G. = IN GROUND
  - M. R. = MOUND OF ROCK
  - TB & P = TRUE BLAZED & POSTED
- FOR DETAILED REPORT ON FOUND CORNERS SEE COUNTY RECORDS. NEW CORNERS AND ACCESSORIES MARKED ACCORDING TO "MANUAL OF INSTRUCTIONS FOR THE SURVEY OF THE PUBLIC LANDS OF THE U. S. " OTHER MARKINGS AS INDICATED (-----)

RESIDENT OF OREGON  
 LASTED  
*Arnold E. Gibson*  
 REGISTERED SURVEYOR

C.S. 55-64  
 MAP FILE M-35 1-48

C.S. 55/64  
 MAP FILE M-35-48

RESTORED CORNER FOR STATE OF OREGON--DEPARTMENT OF FORESTRY

Section corner common to Sections 27 and 28, Township  
22 South, Range 10 West, Willamette Meridian, Douglas  
County, Oregon.

ORIGINAL

20" x 16" x 8" Stone (found in place, X on top, 2 notches visible on  
Southwest side and 3 notches on Southeast side) from which a:

4" Fir bears N 78 W 80 lks.; now 72", scribes S28 vis., BT face  
covered (distance 76.0 ft.)

16" Cedar bears S 66 E 30 lks.; now 20" x 6" stub, portions of  
scribes R 10 W, S27, remaining (distance 24.2 ft.).

36" Fir bears S 53 W 200 lks.; missing (steep sidehill possible slide.)

RESTORED

Set 1½" x 36" galvanized iron pipe with 3" bronze cap marked "OREGON  
STATE BOARD OF FORESTRY T22S R10W S22 S28 S27 1967 RS 359", 34  
inches in ground on South side of original stone, and from which  
a:

72" Fir (Orig.) bears N 78 W 76.0 ft.; scribed RS 359.

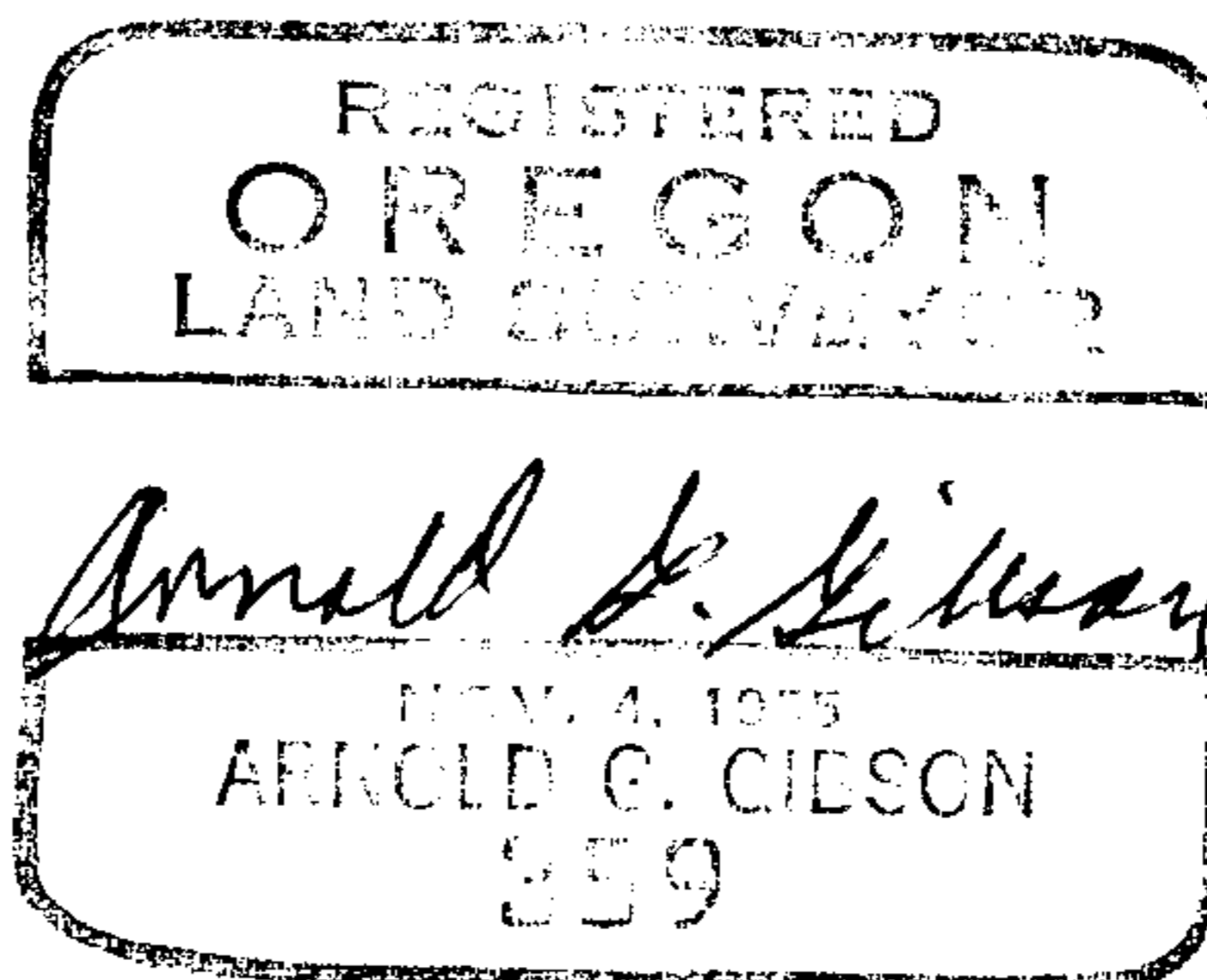
19" Fir bears S 62 E 12.2 ft.; scribed T22S R10W S27 BT.

29" Fir bears N 47 W 25.3 ft.; scribed T22S R10W S22 BT.

Set 4" x 4" x 72" white painted Cedar post 0.5 ft. N 50 W of corner stone.  
Oregon State Forestry Department metal location poster on 19" Fir BT.

Dated December 30, 1967.

Restored by



Present and witnessed by W. Cook

RESTORED CORNER FOR STATE OF OREGON—DEPARTMENT OF FORESTRY

Witness corner common to Sections 26 and 27, Township 22 South, Range 10 West, Willamette Meridian, Douglas County, Oregon.

ORIGINAL

Sandstone (now missing) from which a:

- 30" Maple bears S 62 E 80 lks.; now 69" with rotted butt.
- 4" Vinemaple bears S 20 W 12 lks.; now missing.
- 4" Vinemaple bears N 80 E 10 lks.; vinemaple clump in place.
- 6" Vinemaple bears N 85 W 10 lks.; now missing.

Found line blazes 300 ft. East of Section corner point which is 33.0 ft. North.

4" Square post by A. G. Terry bears S 72° 04' 12" West 97.5 ft.

RESTORED

Set 1½" x 36" galvanized iron pipe with 3" bronze cap marked "OREGON STATE BOARD OF FORESTRY S23 S27 S26 T22S R10W WC 1967 RS 359", 30 inches in ground, on the South bank of Mill Creek, in mound of rock, and from which a:

36" Maple bears S 34 W 21.9 ft. to face; scribed WC T22S R10W S27 BT.

33" Fir bears N 83 E 135.5 ft. to face; scribed WC T22S R10W S23 BT.

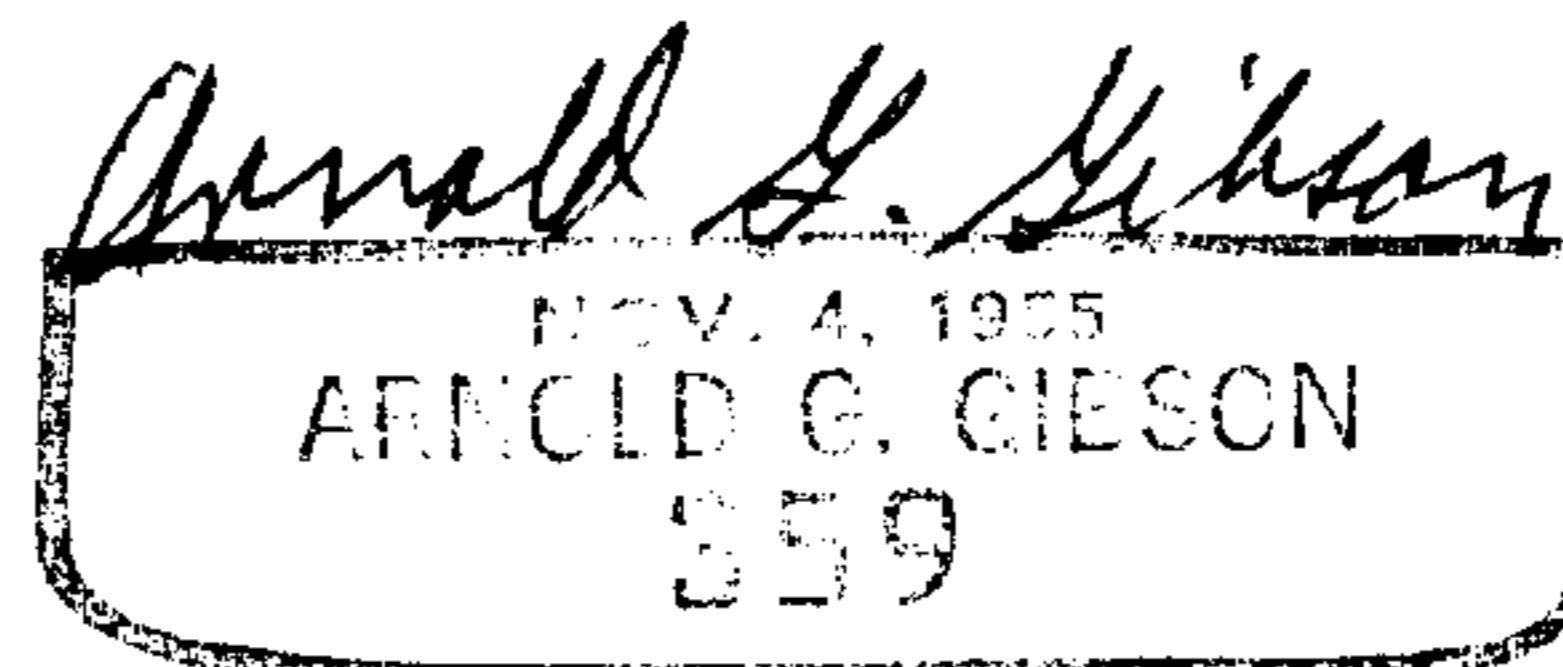
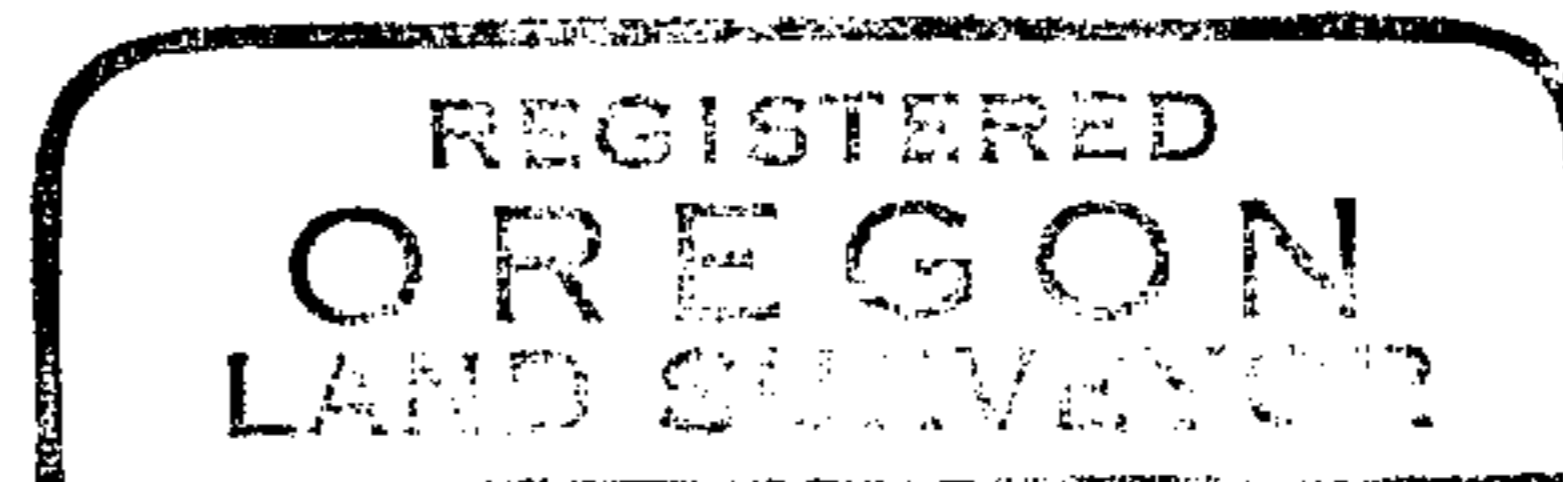
69" Maple (orig.) bears S 62 E 52.8 ft.; scribed RS 359.

8' x 4' x 5' rock bears N 83 E 65.2 ft.

Set 4" x 4" x 72" white painted Cedar post 1.3 ft. NW of corner pipe. Oregon State Forestry Department metal location poster on 36" Maple BT.

Dated December 30, 1967.

Restored by *E. D. Kucera* under my direction.  
E. D. Kucera, Transitman



Present and witnessed by D. Smith  
P. Buchmeier

#32

C.S. File 55/64b

Map File M35 + 48

REWITNESSED CORNER FOR STATE OF OREGON--DEPARTMENT OF FORESTRY

One-quarter corner common to Sections 22 and 23,  
Township 22 South, Range 10 West, Willamette Meridian,  
Douglas County, Oregon.

ORIGINAL

5' x 5' x 4' Stone (in place, 4" x, 1/4 S on West side) from which a:

- 36" Maple bears N 9 W 64 lks.; now missing.
- 10" Maple bears N 20 E 56 lks.; now 30" maple, rotted in center,  
original axework in bark (distance 66 links).

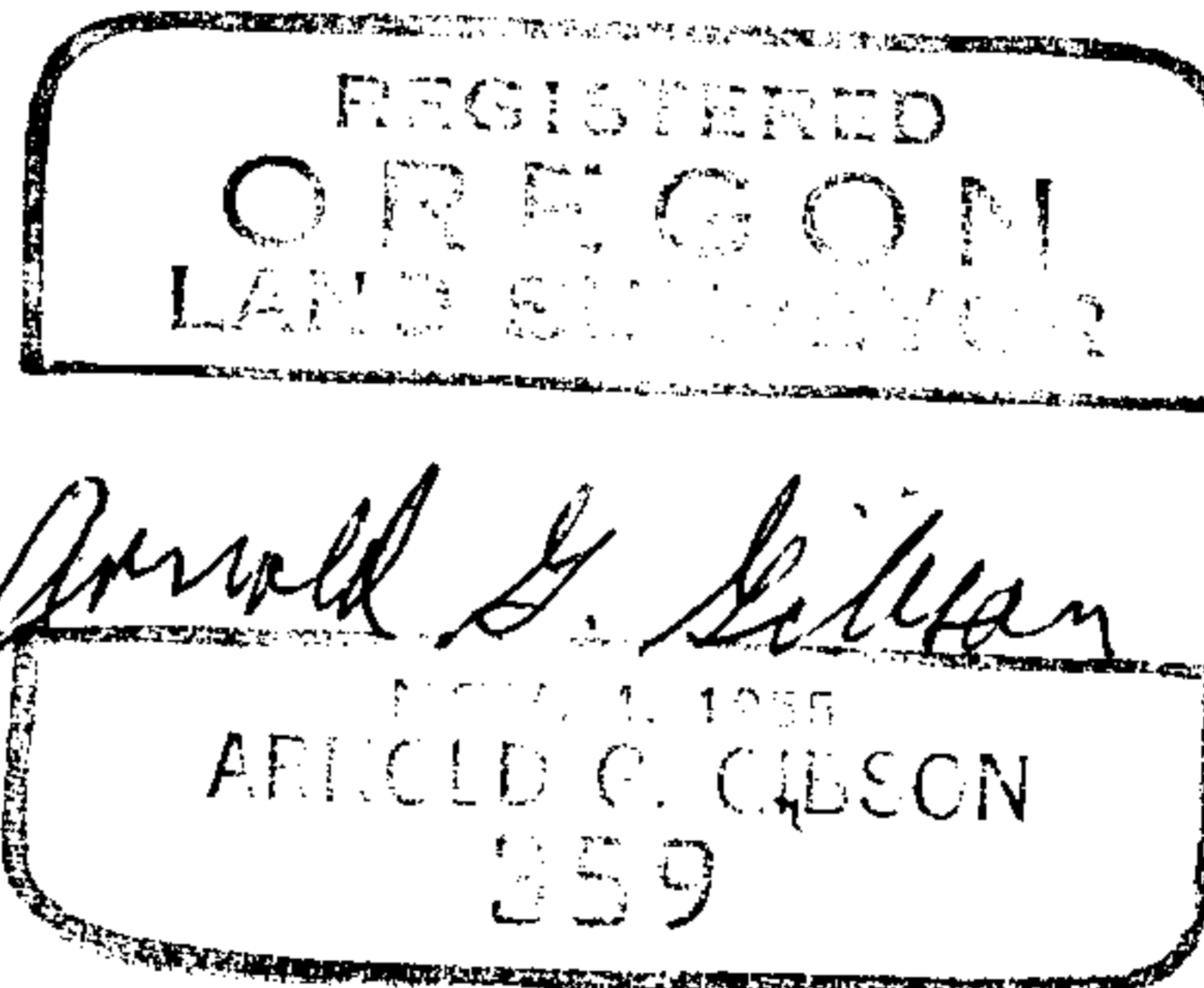
REWITNESSED

- 30" Maple (original) bears N 20 E 43.6 ft.;
- 48" Fir bears S 60 E 64.2 ft.; scribed 1/4 S23 BT.
- 31" Maple (one of a clump of three) bears S 49 W 57.7 ft.; scribed 1/4  
S22 BT. RS 359.

Oregon State Forestry Department metal location poster on the 31" Maple BT  
S49W.

Dated January 11, 1968.

Rewitnessed by ED Kucera under my direction.  
E. D. Kucera, Transitman



Present and witnessed by G. Gresham

C.S File 55 / 64C

Map File M.35 + 4B

#33