

FILE M 27 7 68

# PLAT OF EAST DRAIN

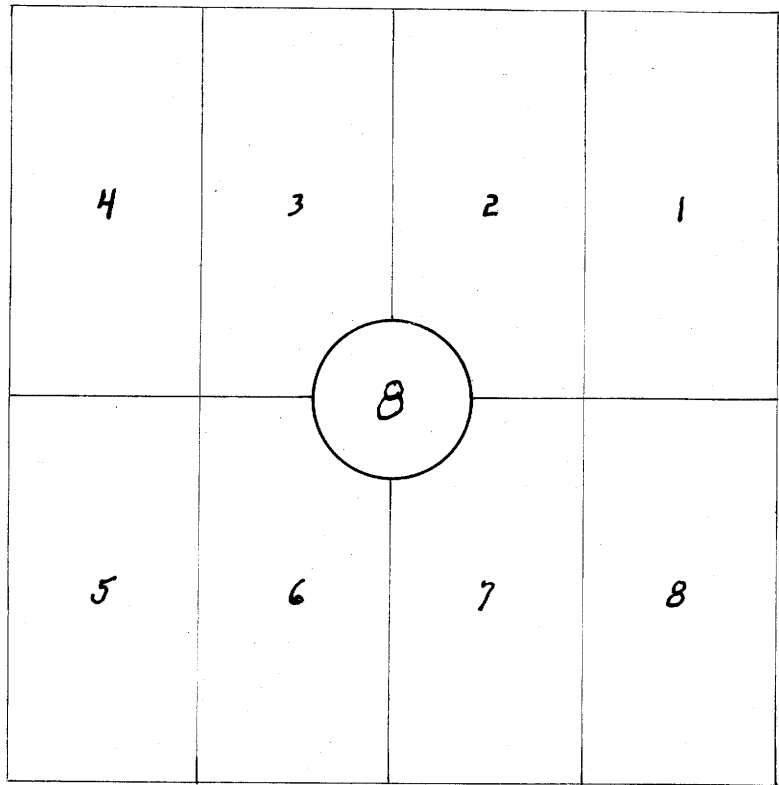
Block 13

RAY Bogen

DRAIN, ORC.

Scale: 1"=50'

MAY 21 1965



REGISTERED  
OREGON  
LAND SURVEYOR

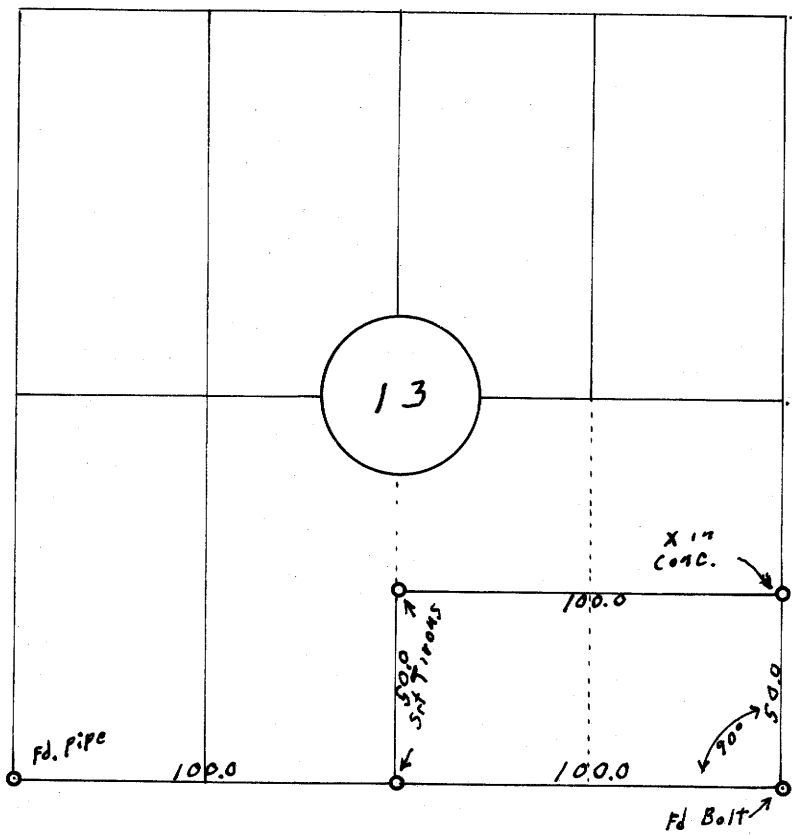
*Wilford N. Haines*

MAY 7, 1948  
WILFORD N. HAINES  
239

FILED  
RECEIVED

MAY 21 1965

COUNTY SURVEYOR  
DOUGLAS COUNTY, ORE.



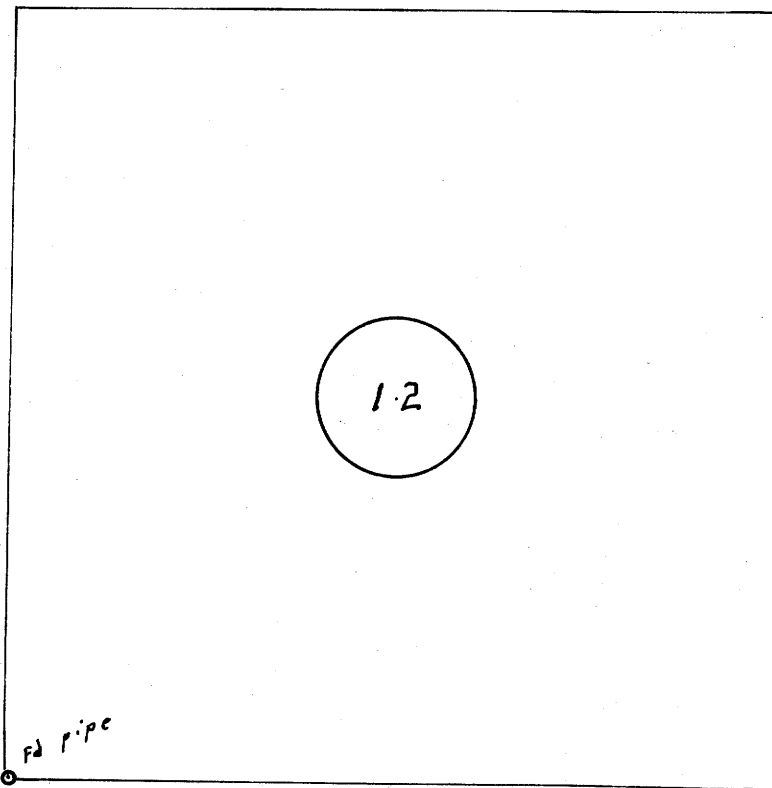
OAK

ST.

ST.

MAIN

59.9



MORELAND AVE.

COUNTY SURVEYOR  
DOUGLAS COUNTY, ORE.

07 02

R