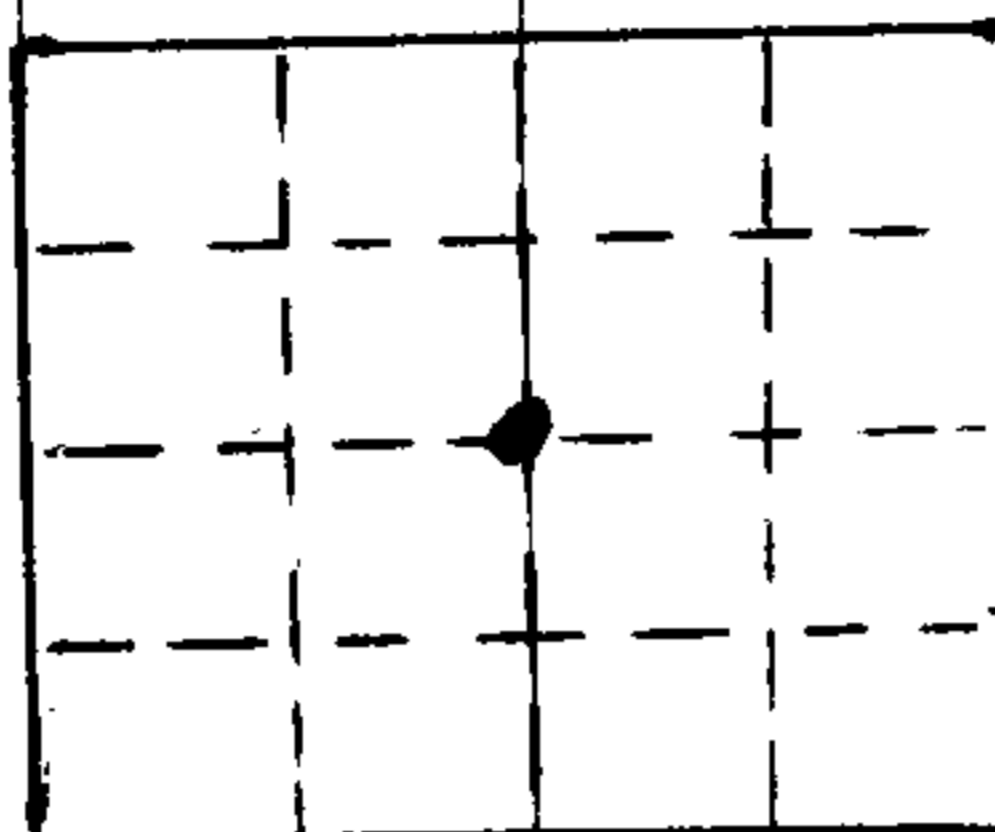


T32S R6W W.M.

Center 1/4 Corner Section 30



REGISTERED
OREGON
LAND SURVEYOR

Wm. B. Paulin

JULY 14, 1961
WM. B. PAULIN
552

I set 1 1/2" x 36" iron pipe at corner

I mark two trees

A fir 11" dia. bears S 41° W
8² ft. distance

Marked C 1/4 530
B.T.

A fir 6" dia. bears N 42° E
20⁹ ft. distance

Marked C 1/4 530
B.T.

O+✓

C. S. File No. 51/239 1

T32S R6W W.M.
(Renewal)

West 1/4 corner section 30

I find mound of stone at
corner. I also find a fir 38"
dia. bearing west 39 Lks. very good
scribe although core of tree rotten.
I find burnt pine stump bearing
N42°E 76 Lks. Also find 1/4 marked
on set stone in mound of stone

I set 2" x 36" iron pipe at corner

I mark two new trees

A P. Pine 24" dia. bears S88°30'W 64⁶ ft. dist.
Marked 1/4 S 25 T32S R7W

B.T.

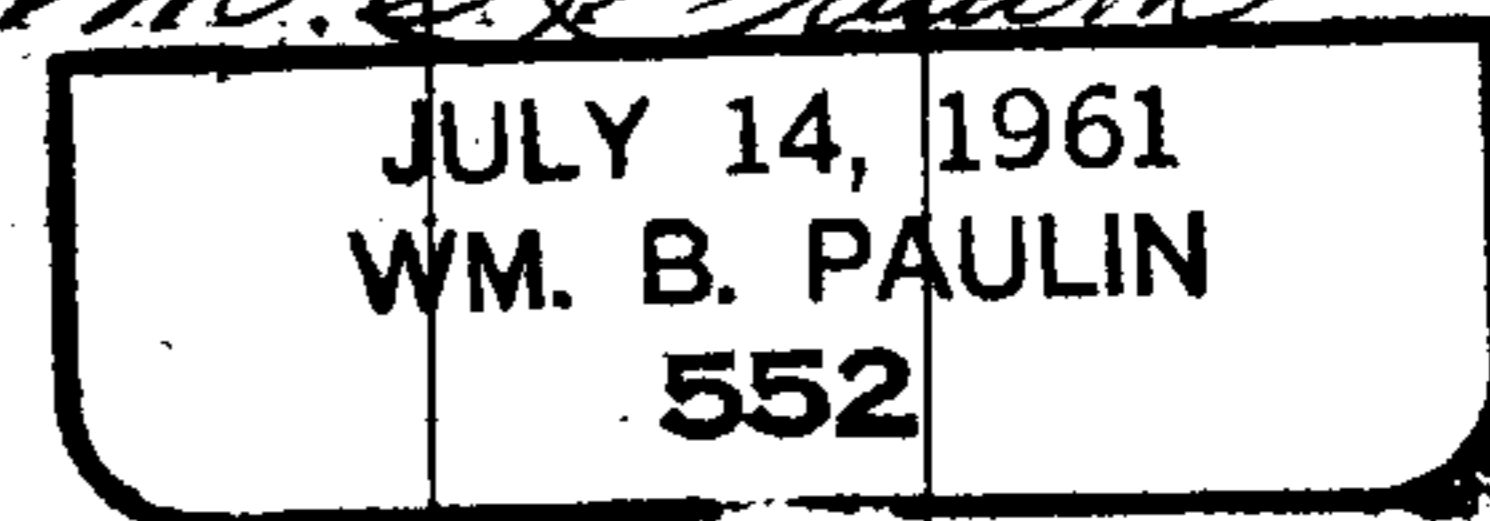
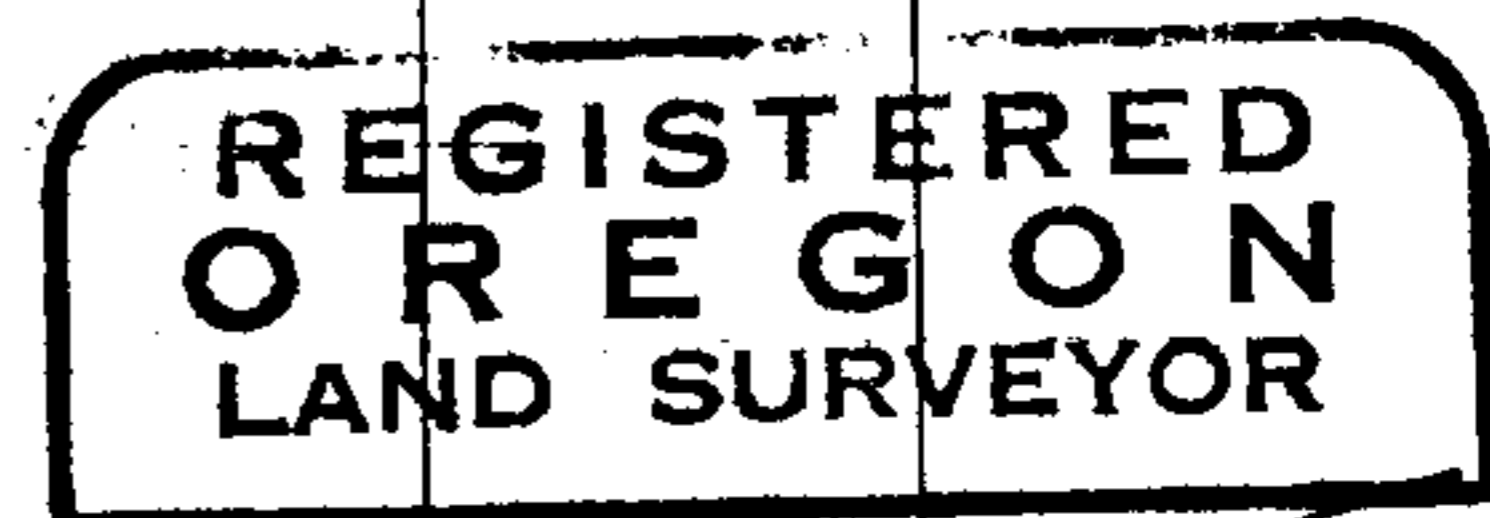
A Madrone 10" dia. bears
N72 1/2°E 24⁵ ft. dist.

Marked

1/4 S 30 T32S R6W

B.T.

+ ① ✓



C. S. File No. 51/2392

T32S R6W W.M.
(Renewal)

South 1/4 Corner section 30

I find 1/2" iron pipe at corner as
described by D.F. Theno

I find 26" sugar pine stump bearing
N32°E 9.2 ft. distance

I also find 12" laurel stump ^{bearing} N3°W 34 Lks. dist.

I find 3" canyon live oak bearing
S32°E 5° ft. dist. scribed (1/4)

I mark two new trees

A fir 10" dia. bears N4°W 13³ ft. dist.

Marked 1/4S 30 T32S R6W

B.T.

A Madrone 8" dia. bears

S15 1/2°E 33⁸ ft. dist.

Marked

1/4S 31 T32S R6W

B.T.

REGISTERED
OREGON
LAND SURVEYOR

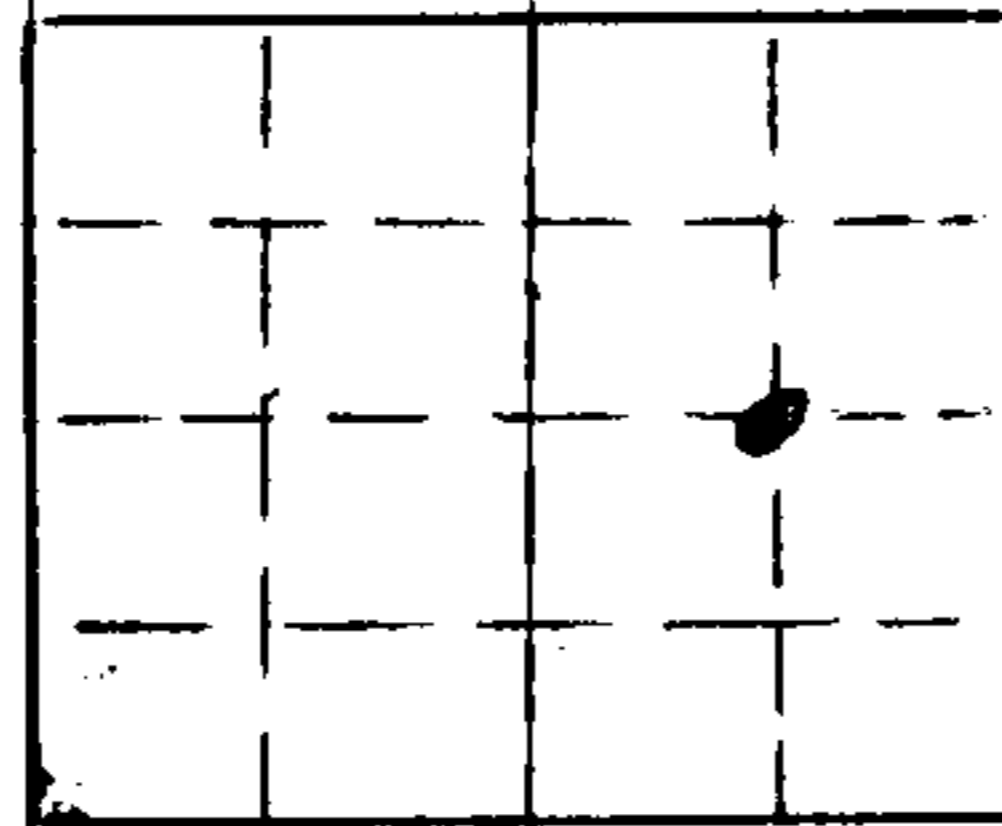
JULY 14, 1961
WM. B. PAULIN
552

C. S. File No. 51/239 3

OT ✓

T32s R6w W.M.

C.E. 1/16 Corner section 30



REGISTERED
OREGON
LAND SURVEYOR

Wm B Paulin

JULY 14, 1961
WM. B. PAULIN
552

I set 1" x 36" iron pipe at corner

I mark two trees

A fir 14" dia. bears N 26 1/2° E
27° ft. distance

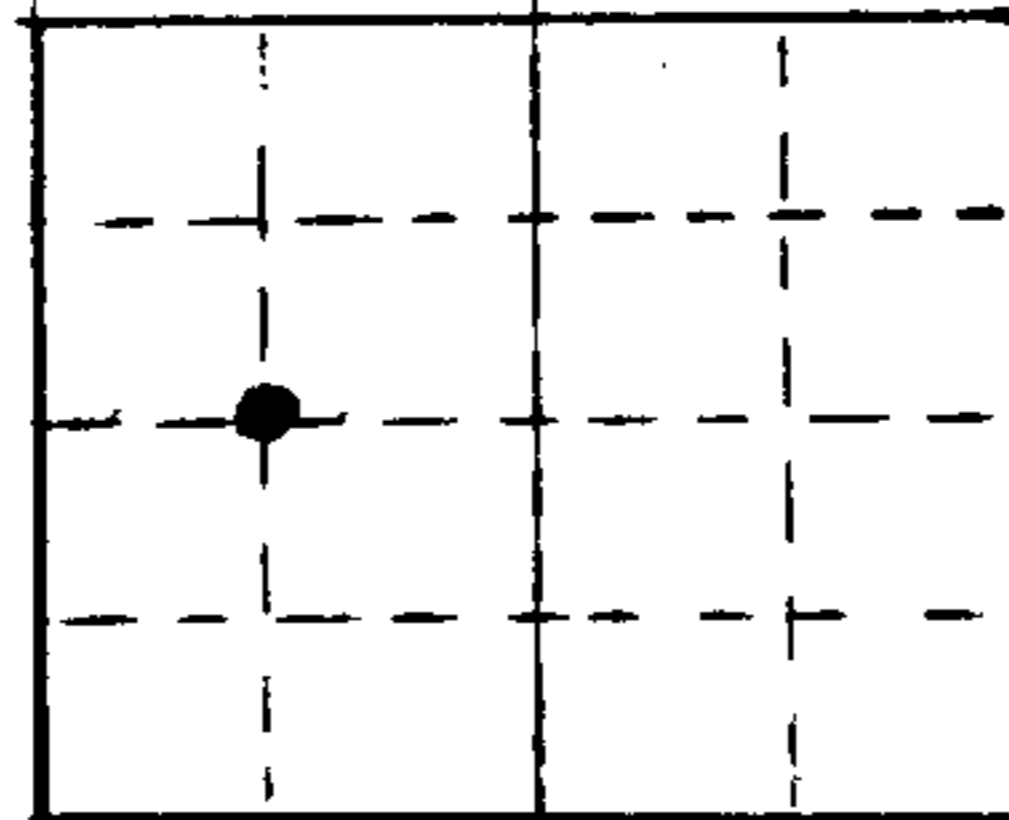
Marked C.E. 1/16 530
B.T.

A fir 9" dia. bears S 17 1/2° W
32° ft. distance

Marked C.E. 1/16 530
B.T.

T32S R6W W.M.

C.W. 1/16 corner section 30



REGISTERED
OREGON
LAND SURVEYOR

Wm B Paulin

JULY 14, 1961
WM. B. PAULIN
552

I set 1" iron pipe at corner

I mark two trees

A fir 14" dia. bears N 57 $\frac{1}{2}$ ° W
33° ft. distance

Marked C.W. 1/16 S30
B.T.

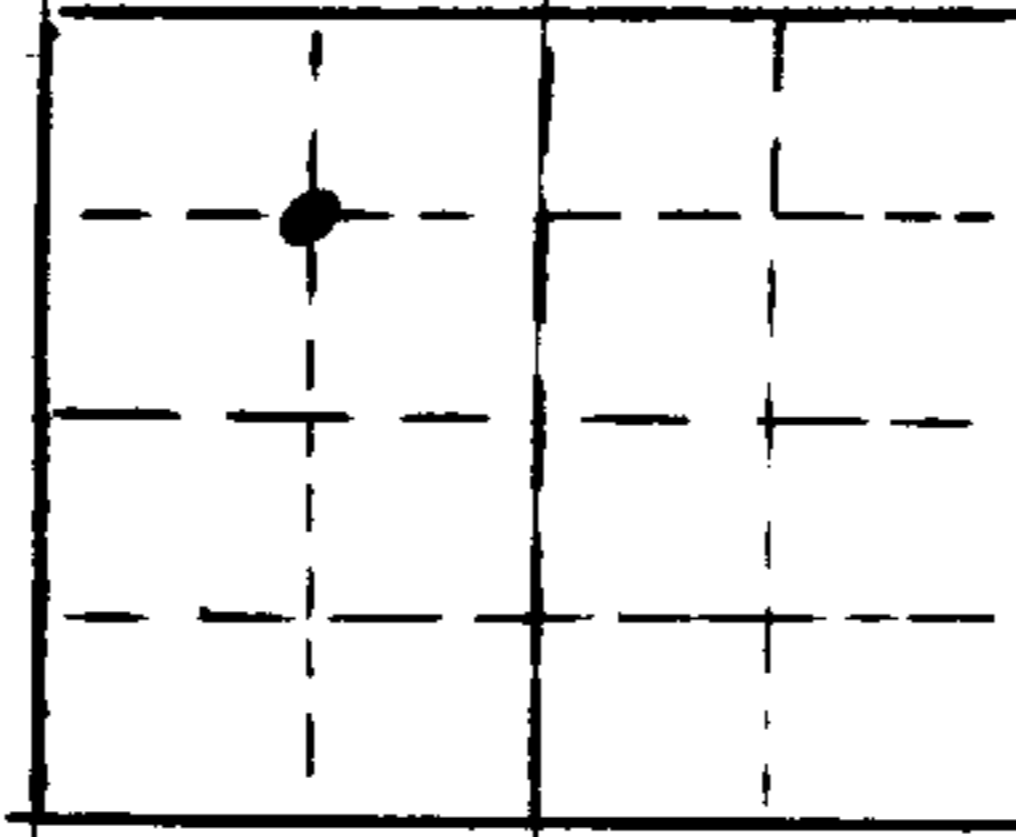
A Madrone 7" dia. bears S 60° E
25 $\frac{1}{2}$ ft. distance

Marked C.W. 1/16 S30
B.T.

C.S File.....1.....

Map File.....51/239.....5

N. W. $\frac{1}{16}$ Corner Section 30



REGISTERED
OREGON
LAND SURVEYOR

W. B. Paulin

JULY 14, 1961
WM. B. PAULIN
552

I set 1" x 36" iron Pipe at Corner

I mark two trees

A Chincquapin 8" dia. bears N 37° W
13⁻⁷ ft. distance

Marked N. W. $\frac{1}{16}$ S 30
B.T.


A Chincquapin 8" dia. bears S 78 $\frac{1}{2}$ ° E
7⁻⁷ ft. distance

Marked N. W. $\frac{1}{16}$ S 30
B.T.

T32S R6W W.M.
E7W

N $\frac{1}{16}$ corner section 30

N $\frac{1}{16}$ corner section 25



REGISTERED
OREGON
LAND SURVEYOR

Wm. B. Paulin

JULY 14, 1961
WM. B. PAULIN
552

I set 1" x 36" iron pipe at corner

I mark two trees

A Madrone 14" dia. bears $562^{\circ}E$
10' ft. distance

Marked N $\frac{1}{16}$ S30 T32S R6W
B.T.

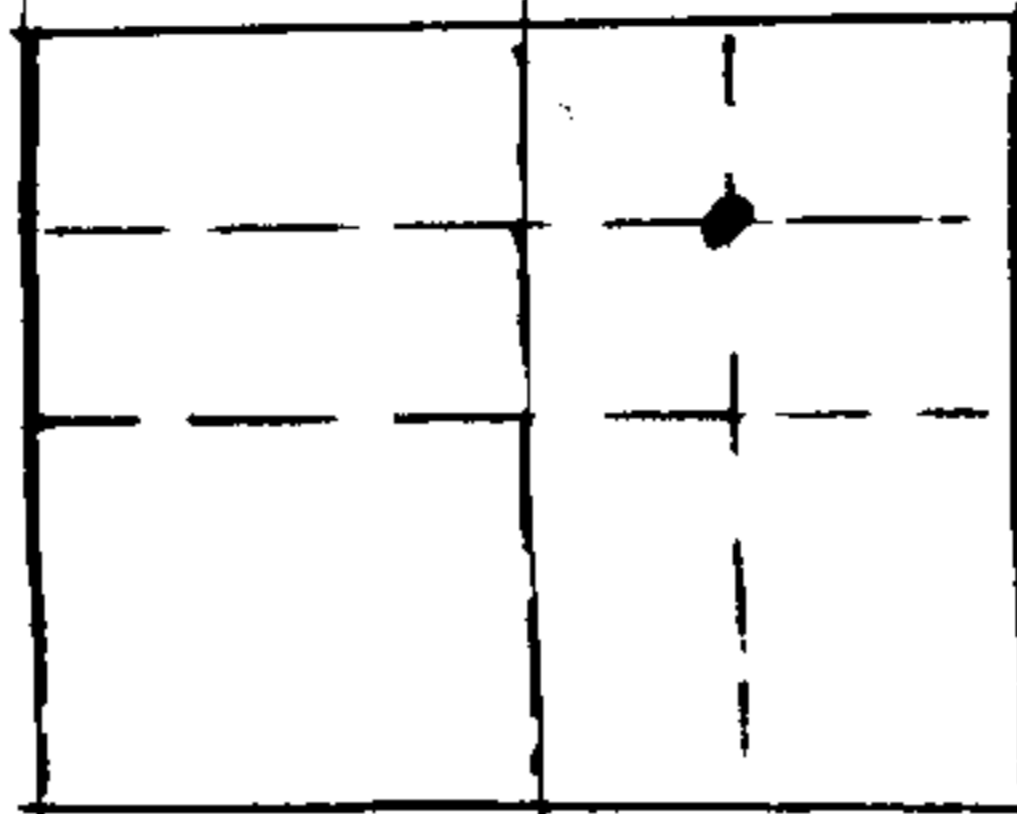
A fir ~~14~~ 14" dia. bears $549^{\circ}W$
6' ft. distance

Marked N $\frac{1}{16}$ S25 T32S R7W
B.T.

51/239 7

T32S R6W W.M.

N.E. $\frac{1}{16}$ corner Section 30



REGISTERED
OREGON
LAND SURVEYOR

Wm. B. Paulin

JULY 14, 1961
WM. B. PAULIN
552

I set 1" x 36" iron pipe ^{at corner}

I mark two trees

A fir 10" dia. bears N $26^{\circ} \frac{3}{4}$ E.
36' ft. dist.

marked N.E. $\frac{1}{16}$ 530 1962

B.T.

A fir 6" dia. bears S $82^{\circ} \frac{1}{4}$ W 17' ft. dist.

marked N.E. $\frac{1}{16}$ 530 1962

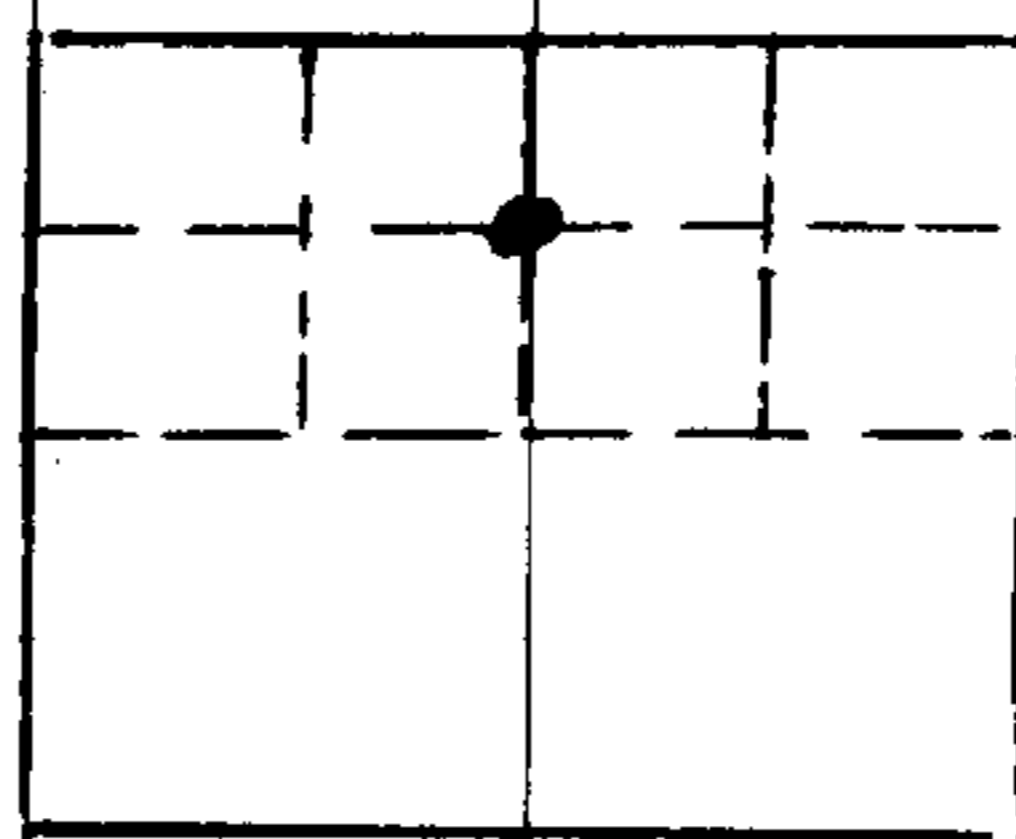
B.T.

0

51/239 9

T 32 S R 6 W W. M.

C. N. $\frac{1}{16}$ corner section 30



REGISTERED
 O R E G O N
 LAND SURVEYOR

Wm. B. Paulin

JULY 14, 1961
 WM. B. PAULIN
 552

I set 1" x 36" iron pipe
 at corner

I mark two trees

A fir 12" dia. bears $N 14 \frac{1}{4}^{\circ} E$
 21^o ft. dist.
 Marked C. N. $\frac{1}{16}$ S 30
 B. T.

A fir 6" dia. bears $S 13 \frac{1}{2}^{\circ} E$ 16³ ft. dist.
 Marked C. N. $\frac{1}{16}$ S 30
 B. T.