H-19
F.B. H-73, H-45
M 21 - 75

COUNTY SURVEYORS FILE
DO NOT REMOVE

SECT. 6, T. 21 S., R. 6 W. W. M.

Dec. 1961 — Scale 1" = 500'

Woolley Logging Co. — Drain Oregon.

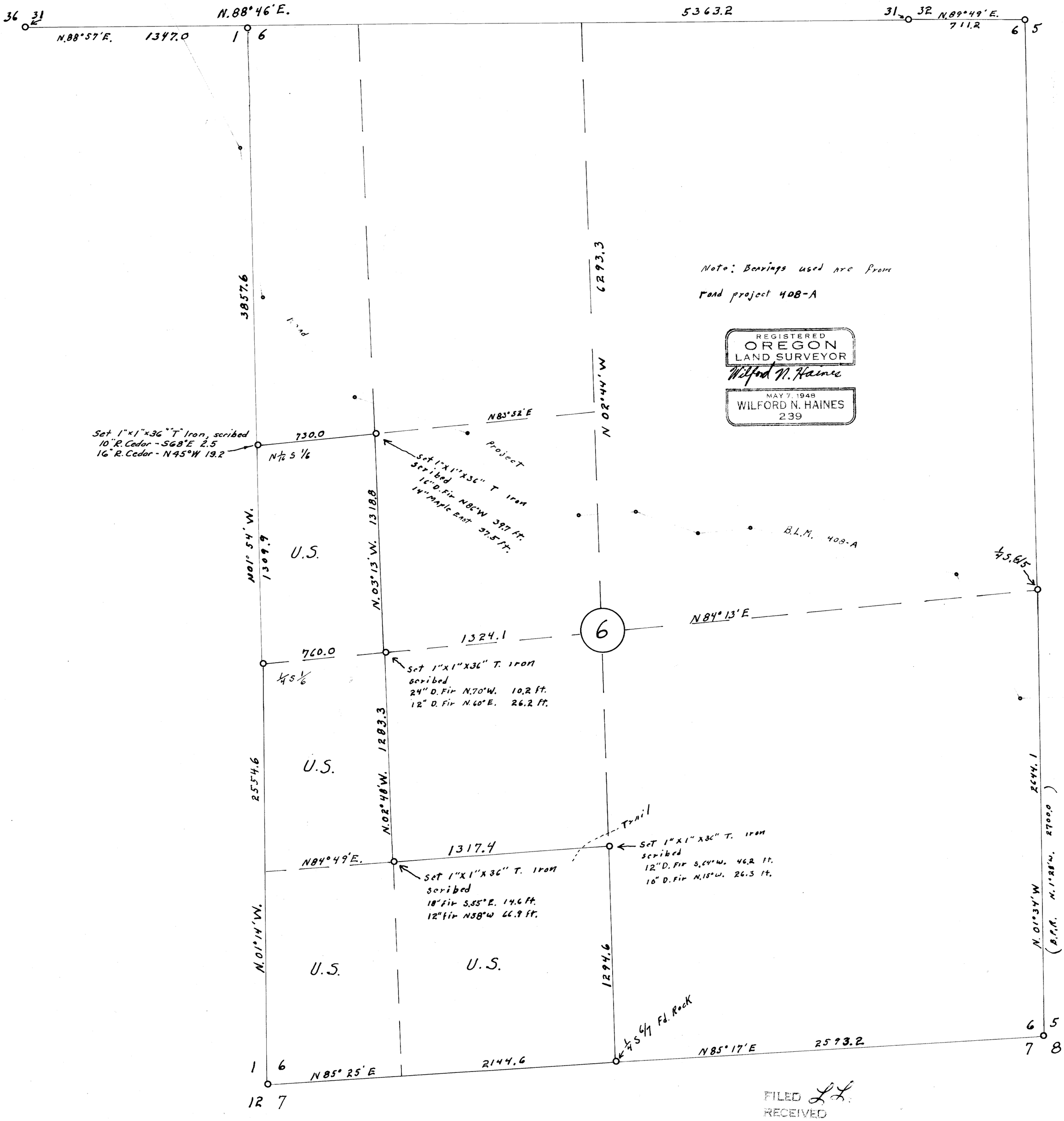

FILED LL.
RECEIVED
DEC 27 1961
COUNTY SURVEYOR
DOUGLAS COUNTY, ORE.

F.B. H-73, H-19, H-45

C.S. File 51/222

Map File M21-75

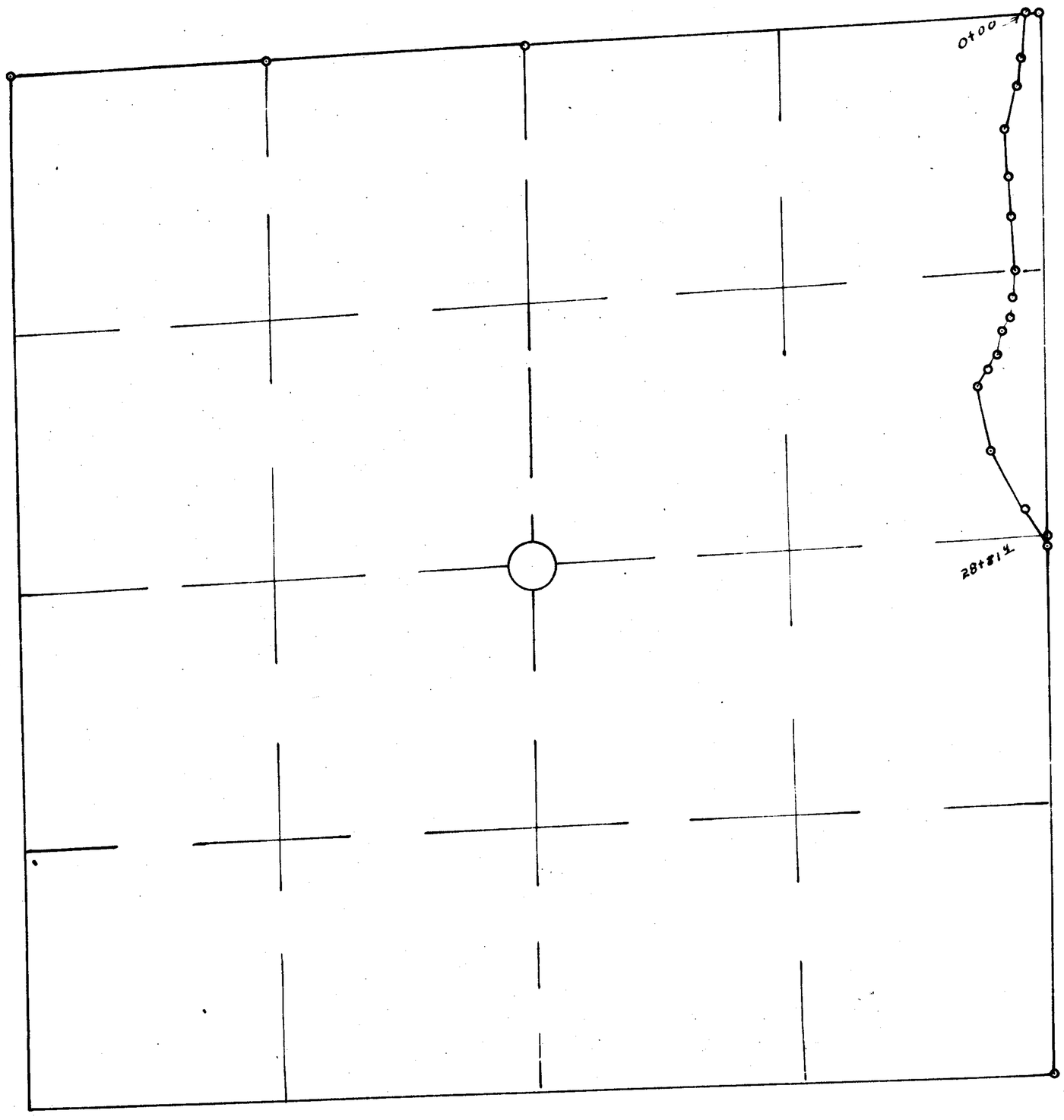

R/W #

LOGGING ROAD RIGHT-OF-WAY MAP

Section 27, T.21 S., R.6 W. W.M.

WOOLLEY LOGGING CO. DRAIN, OREGON.

scale: 1" = 660' Sept.1,1964

Beginning at sta. 0-00 a point on the Sect.line common to sects. 22 & 27 T.21 S.,R.6 W. from which the N.E.Cor. of Sect. 27 bears N.87°48' E. 66.4 ft.

thence S.06°47'W. 228.6 ft.to sta. 2-28.6
thence S.10°33'W. 144.1 ft.to sta. 3-72.7
thence S.12°29'W. 232.7 ft. to sta. 6-05.4
thence S.04°13'E. 231.1 ft.to sta. 8-36.5
thence S.03°52'E. 222.5 ft.to sta. 10-59.0
thence S.02°02'E. 281.2 ft.to sta. 13-40.2
thence S.00°55'W. 124.0 ft.to sta. 14-64.2
thence S.11°38'W. 104.1 ft.to sta. 15-68.3
thence S.14°54'W. 97.3 ft.to sta. 16-65.6
thence S.21°32'W. 117.2 ft.to sta. 17-82.8
thence S.30°43'W. 80.3 ft.to sta. 18-63.1
thence S.37°09'W. 124.2 ft.to sta. 19-87.3
thence S.14°10'E. 335.2 ft. to sta.23-22.5
thence S.31°24'E. 333.9 ft.to sta. 26-56.4
thence S.28°01'E. 225.0 ft.to sta. 28-81.4

a point on the line between sects 26 & 27 from which the ¼ sect.cor. common to sects 26 & 27 bears N. 00°29'W. 40.0 feet.

Form 4-412

This is to certify that Wilford N.Haines who subscribed the statement hereon is the person employed by the undersigned applicant to prepare this map, which has been adaped by the applicant as the approximate final location of the road thereby shown and that this map is filled as a part of the complete application for a road right-of-way across lands of the United States and I further certify that the right-of-way herein described is desired for the purpose of transporting forest products

As the ¼ S. 26 & 27 could be destroyed by the construction of this road I mark reference points as shown on the drawing below.

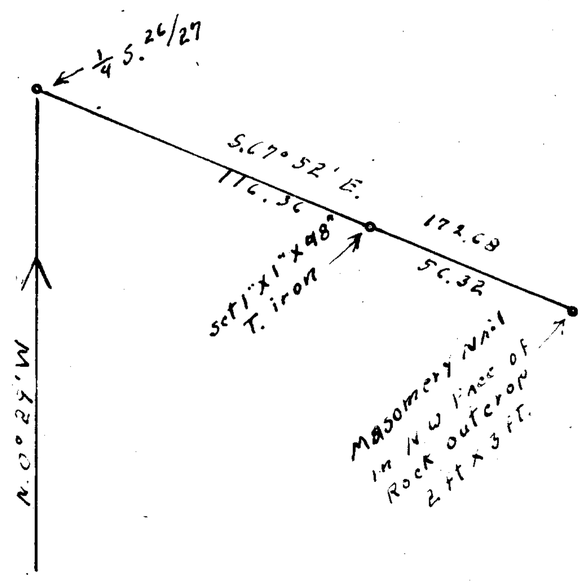

Harold Woolley, president of the Woolley Logging Company

Renewed Corner
#87 & #112

Form 4-411

I, Wilford N. Haines, state that I am by occupation a surveyor employed by the Woolley Logging Co.to make a survey of a road being a total length over lands of The United States of 2,881.4 ft. as described and shown on this map;that the survey of said road was made by me under authority,commencing on the 27th. day of August 1964 and ending on the 1st. day of September 1964,and that such survey is accurately represented on this map.

FILED
RECEIVED
SEP 2 1964
COUNTY SURVEYOR
DOUGLAS COUNTY, ORE.

C. S. File No. 51/222-2

T23S R6W

Wilford N. Haines
June 29, 1962

at Cor. 6/5 T.23S., R6W on 5th. standard parallel
Fd. Brass cap set by G.L.O. pulled out
Set back in same hole
Orig. fir B.T. Now 6.0 ft stump
Bears S 25° E. 5.3 ft. to face of scribe
New B.ts. by G.L.O.
16" Hemlock S 29° E. 53.3 ft. (Not 47-1Ks)
10" Hemlock S 31° W 47-1Ks (Not 79-1Ks)
this tree is down

O+VV

At C.C. 31+32 T22S R6W 5th. stand parallel
fd. my cor. T iron with G.L.O. Brass alongside in
A pill of Rocks.
Fd. 18" fir B.t. N.36½ W. 45.4 ft.
24" fir stump Scribed C C 3.32 B.T.
N 20° E. 48.1 ft.

NOT RENEWED BY HAINES
REPORTED FOUND BUT NOT RECORDED

O+VV

¼ S 8/9 T23S R6W

fd. G.L.O. Brass cap
12" chinquapin S 70° E 43-1Ks is gone
10" fir S 84° W 89-1Ks Fire or bug Killed (Rec. S 48° W V.R.)
Scribed New trees
16" fir S.04° E. 31.0 ft.
18" fir N.87° W. 42.7 ft.

FILED
RECEIVED
JUN 29 1962
COUNTY SURVEYOR
DOUGLAS COUNTY, ORE.

REGISTERED
OREGON
LAND SURVEYOR
Wilford N. Haines
MAY 7, 1948
WILFORD N. HAINES
239

C. S. File No. 51/222-3

County Surveyors office
Roseburg, Oregon.

Wilford N Haines
June 29, 1962

At North ¼ S. Sects 6, T21S R6W + Sect. 1 T.21S. R.7W.

Set 1"X1"X36" T. iron
Scribed

10" R. Cedar S68°E 2.5 ft
16" R. Cedar N45°W 19.2 ft.
incl. on map

Map filed Dec. 1961
M21/75

At ¼ S 27/34 T.22S., R7W

Fd. 24 fir south 50.01Ks. Now 54" stump fd. T in bark

Possition for 12" fir N38°E. 22-1Ks falls in fire trail build by bulldozer. Fd. parts of Scribe in debis at lower edge of trail about 30 ft. S.W. of this point.

Set 1"X1"X36" T. iron
Scribed.

10" fir S29°W 35.5 ft.

Mark X. B.O. on Rock in place (1.ft. ht. * 3 ft. width.)
N.65½W. 123.4 ft.

✓ This point is N89°15'E 2452.1 ft. from Cor. 28/33 | 27/34

Set ¼ S. 28/33 At point half way bet. Cors. 29/32 | 28/33 and 28/33 | 27/34
T.22S, R.7W.

Set 1"X1"X36" T. iron for ¼ Cor.
Scribed B.D. fir N23½°E 10.6 ft.
Drove bridge spike in 4½ ft. stump
S.18°E. 13.0 ft.

REGISTERED
OREGON
LAND SURVEYOR
Wilford N. Haines
MAY 7, 1948
WILFORD N. HAINES
239

FILED
RECEIVED
JUN 29 1962
COUNTY SURVEYOR
DOUGLAS COUNTY, ORE.

C. S. File No. 51/222-5

T. 21 S. R. 6 W.

At 1/4 S Cor. Sects 23/26

Fd 20" fir N03°E 31-1Ks wood scribe
36" fir S10°W 56-1Ks bark scribe
Set 1"X1"X36" T. iron
scribed
9" inc. Cedar S42°W 31.4 ft

+ ✓ +O

At 1/4 S. Cor Sects 26/27

Fd rock with X
stump of 60" fir N46°E 9-1Ks
Set 1"X1"X36" T. iron by Rock
scribed
10" R. Cedar N15°E 5.5 ft
14" Hemlock N68°W 26.5 ft

See Reference Corner 9/1964

+ ✓ +O

At Cor. 22 | 23 / 27 | 26

Fd Rock 12"X14"X36" with X
16" fir S46°E 15-1Ks (Now 28" Diam)
Set 1"X1"X36" T. iron by rock.
scribed
7" R. Cedar N53½E 11.4 ft.
12" Hemlock N29°W 50.6 ft.

+

FILED
RECEIVED
DEC 1 1961
COUNTY SURVEYOR
DOUGLAS COUNTY, ORE.

+O

over

C.S. File 51/2226
Map File M-T 74 & 75

REGISTERED
OREGON
LAND SURVEYOR
Wilford N. Haines
MAY 7, 1948
WILFORD N. HAINES
239

Wilford N Haines
Drain Oregon
Dec. 14, 1961.

T 21S R6W

At ¼ Sect. Cor. Sects. 6 + 7

Fd. Rock Marked ¼ S.

Both old B.Ts. are rotten fir stubs. (No scribe)
Set 1"X1"X36" T. iron by Rock
scribed

18" D. Fir S. 06° W. 15.8 Ft.

12" D. Fir N. 30° W. 40.5 ft.
this tree has forked top +O

At ¼ Sect. Cor. Sects 6 + 7, T.21S., R.7W.)

Fd. 1"X1"X36" T. iron
old B.T. in sect. 1 is down
old B.T. in sect. 6 still standing
Rescribed B.T. on same tree
scribe New tree 36" D. Fir
S. 27½° W. 36.8 ft.

+O

REGISTERED
OREGON
LAND SURVEYOR

Wilford N. Haines
MAY 7, 1948
WILFORD N. HAINES
239

At ¼ S. Cor Sects. 5 + 6

Fd. Cor. tree and both B.Ts. dead + down
drove 1"X1"X36" T. iron 0.5 ft. South of orig. Cor. Tree
scribed
16" D. Fir west 46.7 ft.
16" D. Fir S 39° E 17.3 ft.

+O

over