

N 0° 59' E
1943.08

S 88° 48' E
2187.98

S 88° 48' E
43.88

S.E. COR.
BRADEN D.L.C.

97.53 ACRES

N 1° 06' 30" E
1946.34

S 88° 41' 30" E
882.59

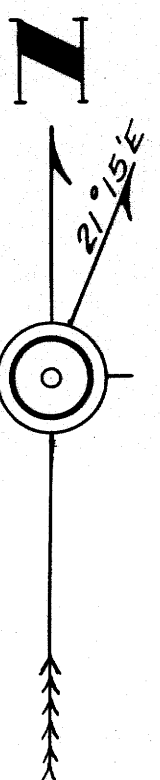
S 88° 42' E
1301.34

1" IR

3/4" IR

300.00

1001.34



N.W. COR.
W.T. PERRY D.L.C. #38.

N 1° 19' 30" E
688.48

TAYLOR'S
ADDITION
4.74 ACRES

N 1° 19' 30" E
688.48

BEULAH ADDITION
15.85 ACRES

N 1° 06' 30" E
688.50

S 88° 38' 30" E
628.30


S 88° 42' E
300.00

S 88° 42' E
1003.95

1" IR

PLAT OF
PROPERTY OF ALBERT MARTIN
Sec. 18, Twp. 27, S, Rng. 5 W, W.M.
As Surveyed - July 1946.

Scale - 1-inch = 200 ft.



FILED
RECEIVED

JUL 9 1961

COUNTY SURVEYOR
DOUGLAS COUNTY, ORE.

C.S. File 38/60

Map File M 20-52

COUNTY SURVEYOR HAS DATA
AS OF DATE THIS OFFICE

COUNTY SURVEYORS FILE DATA
DO NOT REMOVE FROM OFFICE

BRADDEN STREET

$589^{\circ}33'W$
411.5'


I.P.
N.E. Cor.
Lot. 20 - Block 18
JONES ADDITION

North
240.2

2.861 Acres.

$56^{\circ}49'E$
393.5'

$N67^{\circ}24'E$
396.3'



MAP
SHOWING PORTION
OF
Lot. 20 - Block 18.
JONES ADDITION.
ROSEBURG OREGON.
Scale - 1" = 50' - Feb. 1946.

C.S. 38/60

14 B.B.