C.S. FILE 41/154
M17-29A

COUNTY SURVEYORS FILE DATA
DO NOT REMOVE FROM OFFICE

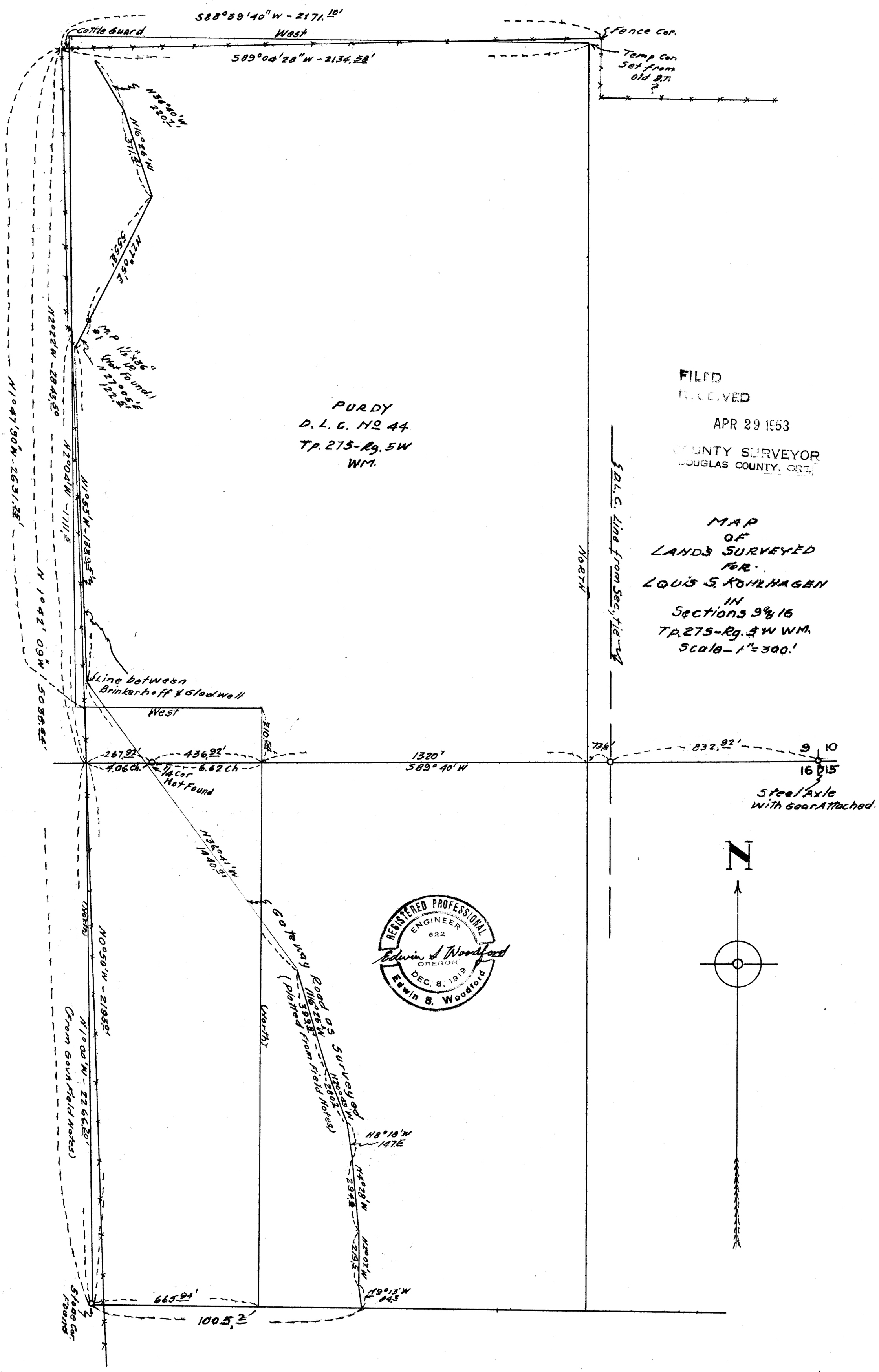

C.S. FILE NO. 41/154
M17-29A

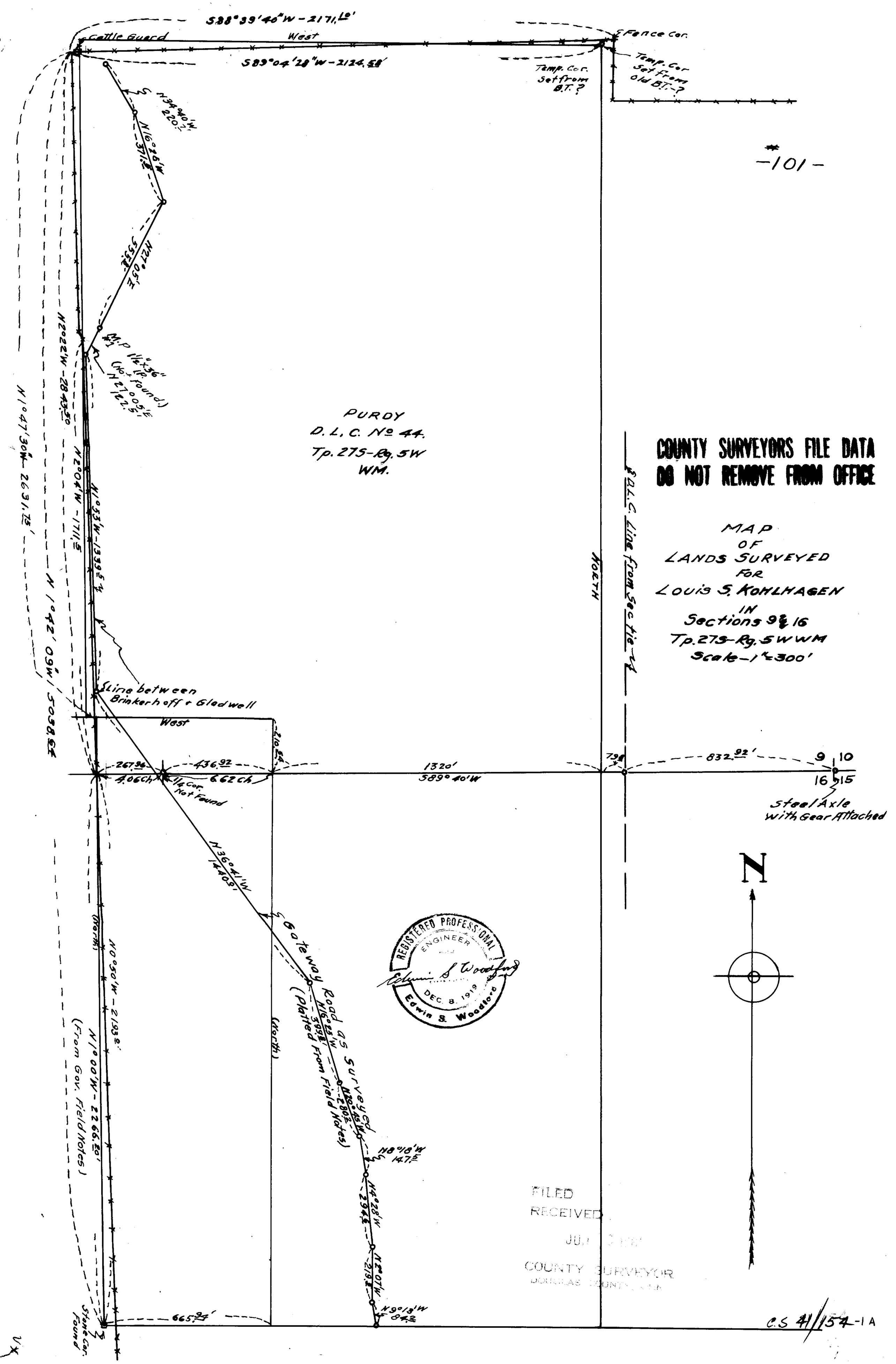

COUNTY SURVEYORS FILE DATA
DO NOT REMOVE FROM OFFICE

MAP
OF
LANDS SURVEYED
FOR
LOUIS S. KOHLHAGEN
IN
Sections 9 & 16
Tp. 27S - Rg. 5W WM
Scale - 1" = 300'

CS FILE FOLDER

CONTAINS

MORE

INFORMATION

FILED
RECEIVED
JUN 9 1961
COUNTY SURVEYOR
DOUGLAS COUNTY, ORE.

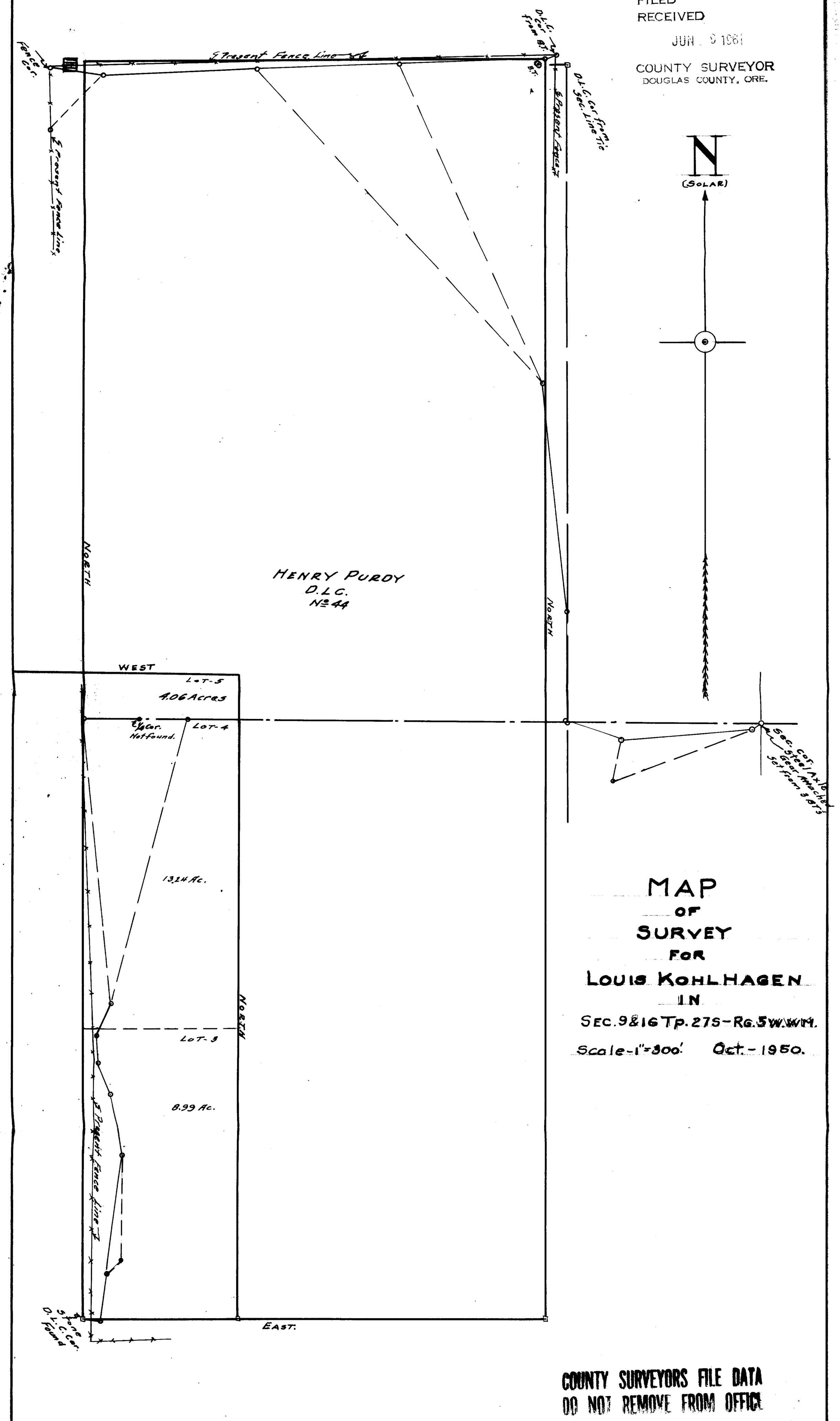

MAP OF SURVEY FOR LOUIS KOHLHAGEN IN

SEC. 9 & 16 Tp. 27S - Rg. 5W. W.M.

Scale - 1" = 300' Oct. - 1950.

COUNTY SURVEYORS FILE DATA
DO NOT REMOVE FROM OFFICE

41/154-2 A

CS FILE FOLDER

CONTAINS

MORE

INFORMATION