

TOWNSHIP CORNER FOUND (SEE RECORDS FOR RESTORATION) N 89° 48' 37" E 2011.3' 1253.2' 31 32 CLOSING CORNER FOUND (SEE RECORDS FOR RESTORATION) S 88° 55' E SECTION CORNER FOUND (SEE RECORDS FOR RESTORATION) 2510.1' 6 5

W 1/16 ESTABLISHED
1 1/2" X 36" G.I.P. 3" BRONZE CAP
29" FIR N 89° E 24.0'
21" FIR N 27 1/2° E 23.8'

1/4 CORNER FOUND (SEE RECORDS FOR RESTORATION)

SECTION CORNER FOUND (SEE RECORDS FOR RESTORATION)

1292.1'
1292.1'
1292.1'
1292.1'
1292.1'
1292.1'
1292.1'

N 0° 15' W 1298.0'
N 0° 10' 14" W 1293.1'

1301.7'
1301.7'
1257.7'
1280.3'

1170.2'
1197.4'
1197.4'
2542.5'

42+10 SOUTH EDGE OF MEADOW
39+20 SPUR RIDGE E & W
36+25 ROAD S 70° W

N 1/16 ESTABLISHED
1 1/2" X 36" G.I.P. 3" BRONZE CAP
15" FIR N 58° W 29.1'
CLIFFORD STEPHENS SURVEY CORNER BEARS EAST 2.1'

NW 1/16 ESTABLISHED
1 1/2" X 36" G.I.P. 3" BRONZE CAP
17" FIR N 56° E 37.0'
37" FIR DUE SOUTH 67.8'
ESF SURVEY CORNER BEARS N 9° W 44.2'

N 1/16 ESTABLISHED
1 1/2" X 36" G.I.P. 3" BRONZE CAP
36" FIR N 13° W 34.8'
26" FIR N 55° W 23.1'

N 1/16 ESTABLISHED
1 1/2" X 36" G.I.P. BRONZE CAP
12" FIR S 23° E 32.8'
15" FIR N 51 1/2° E 28.1'

1/4 COR. REESTABLISHED
X ON ROCK FACE WITH
7 PENNY NAIL IN CENTER
16" FIR N 77 1/2° E 50.4'
15" FIR N 17 3/4° W 100.6'
ESF SURVEY CORNER BEARS
N 22° 10' W 26.2'

S 89° 56' 39" E 1255.4'

1/4 COR. REESTABLISHED
1 1/2" X 36" G.I.P. 3" BRONZE CAP
IN STONE MOUND
34" FIR S 70° E 52.9'
48" FIR S 23 1/2° E 91.0'

24+16 DRY CR. N 30° W

N 0° 10' 14" W

CW 1/16 ESTABLISHED
1 1/2" X 36" G.I.P. 3" BRONZE CAP
IN STONE MOUND
38" FIR S 51° E 20.3'
30" FIR S 56° W 27.4'
ESF SURVEY CORNER BEARS
N 29° W 46.6'

S 89° 56' 39" E 2532.3'

1/4 COR. REESTABLISHED
1 1/2" X 36" G.I.P. 3" BRONZE CAP
IN STONE MOUND
36" FIR S 47° W 46.4'
36" FIR N 49° W 85.9'

N 0° 04' 35" E

S 1/16 ESTABLISHED
1 1/2" X 36" G.I.P. 3" BRONZE CAP
44" FIR N 24 1/2° E 43.5'
20" FIR S 49° W 19.0'
CLIFFORD STEPHENS SURVEY CORNER
BEARS N 81° 45' W 16.0'
ESF SURVEY CORNER BEARS
N 0° 30' W 36.5'

N 89° 50' 58" E 3273.2'

CS 1/16 ESTABLISHED
1 1/2" X 36" G.I.P. 3" BRONZE CAP
15" FIR N 52° E 4.0'
24" FIR N 54 1/2° W 46.4'
ESF SURVEY CORNER BEARS
N 43° 45' W 69.3'

COUNTY SURVEYORS FILE
DO NOT REMOVE FROM FILE

SURVEY FOR:
OREGON STATE BOARD OF FORESTRY
SEC. 6 T 23S R 11W W.M.
COOS COUNTY, OREGON
SURVEY BY: A. GIBSON, E. DRIVER, D. STEENSON,
R. BANKS, D. TIMMONS, C. SKOG, R. WITHAM
DRAWN BY E. DRIVER
OCTOBER 1958
SCALE 1" = 400'

SOLAR OBSERVATION
MAGNETIC VARIATION 20° 06'
DATE JUNE 17, 1958
STANDARD TIME 10:07:55 A.M.
LOCAL TIME 9:51:40 A.M.
SUN'S DECLINATION N 23° 22' 58"
REFRACTION & PARALLAX -31"
LATITUDE N 43° 36' 21"
SUN'S ALTITUDE 56° 40' 39"
PLACE OF OBSERVATION S 27° 07' 57" E
1223.8' FROM TWP. CORNER T 23S R 11W

REGISTERED
OREGON
LAND SURVEYOR
Arnold G. Gibson
NOV. 4, 1955
ARNOLD G. GIBSON
359

1/4 COR. REESTABLISHED
X ON ROCK FACE WITH
7 PENNY NAIL IN CENTER
36" FIR N 55 1/2° W 58.7'
46" FIR S 18° W 59.3'
ESF SURVEY CORNER BEARS N 69° 19' W 54.7'

SECTION CORNER FOUND (SEE RECORDS FOR RESTORATION)

2018.5' S 89° 38' 35" W 1257.7'

W 1/16 ESTABLISHED
1 1/2" X 36" G.I.P. 3" BRONZE CAP
43" FIR S 41 1/2° E 41.2'
30" ALDER N 1° E 90.3'

2515.4'

SECTION CORNER FOUND (SEE RECORDS FOR RESTORATION)

FILED
RECEIVED
NOV 20 1958
COUNTY SURVEYOR
DOUGLAS COUNTY, ORE.

RESTORED CORNER FOR OREGON STATE BOARD OF FORESTRY

Township corner common to Sections 1 and 6,
T. 23S, R. 11 & 12W, W.M., Coos & Douglas Counties,
Oregon.

ORIGINAL

Post (now missing, $\frac{1}{2}$ " iron rod set in place by Elliott State Forest Survey)
from which a:

- 20" Maple bears N67W 50 lks.; now missing, clump in place.
- 10" Maple bears N82E 40 lks.; now 15", chopped out by unknown party, no scribes visible.
- Closing Township corner bears West 480 lks.; in place (see restoration records).

RESTORED by Clifford Stephens, 1952.

8" Fir bears S81E 39.6 ft.; now 13", scribes BT S6 T2 R11 visible.

RESTORED

Var. $20\frac{1}{2}^{\circ}$ E

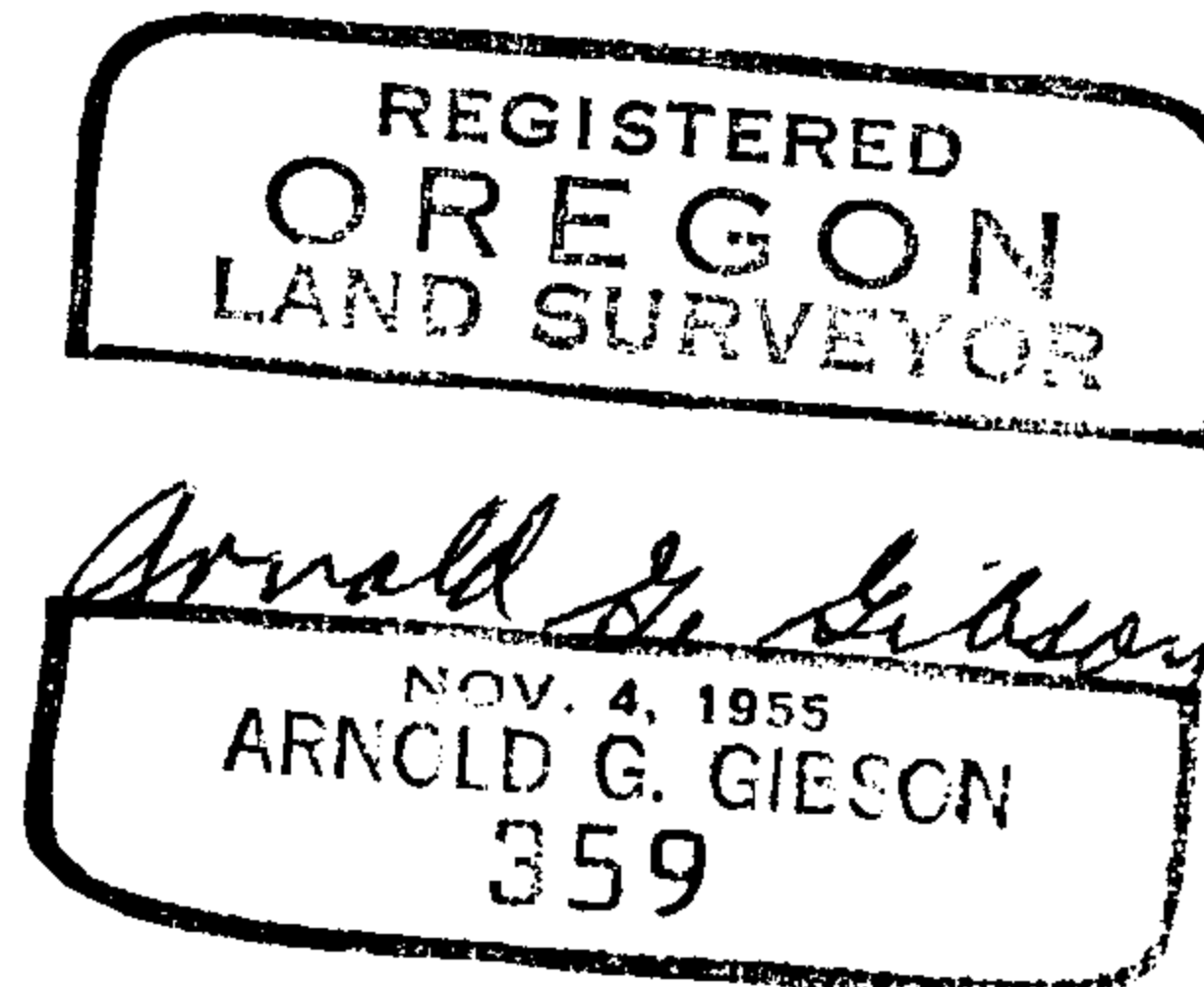
Set $1\frac{1}{2}$ " x 36" galvanized iron pipe with 3" bronze cap marked "OREGON STATE BOARD OF FORESTRY T22S R11W S31 T23S R11W R12W S1 S6 1958 RS 359", 33 inches in ground over $\frac{1}{2}$ " iron rod, and from which a:

- 17" Myrtle (in clump) bears S24W 58.6 ft. bark scribed T23S R12W S1 BT.
- 28" Fir bears N49E 67.6 ft.; scribed RS 359.

Set 4 x 4 x 72" white painted Cedar post 1.0' NW of pipe.
Oregon State Board of Forestry metal location poster on 8" Fir BT.

Dated September 15, 1958.

Restored by *Elbert Driver* under my direction.
Elbert Driver, Transitman



Present and witnessed by Robert Banks
Derald Timmons

RESTORED CORNER FOR OREGON STATE BOARD OF FORESTRY

One Quarter corner common to Section 6 (North Side), T. 23S, R. 11W, W.M., Coos and Douglas Counties, Oregon.

ORIGINAL

Post (now missing) from which a:

10" Myrtle bears N2E 115 lks.; now 14" clump in place, no scribes visible.
50" Fir bears S72E 235 lks.; now 32" x 5 ft. high rotted and burnt stub.
Closing corner 31 & 32 bears S88° 55'E 39.6 ft.; in place (see records for restoration).

NOTE: The Elliott State Forest survey party of 1939 found this corner.

RESTORED

Var. 19 $\frac{1}{2}$ °E

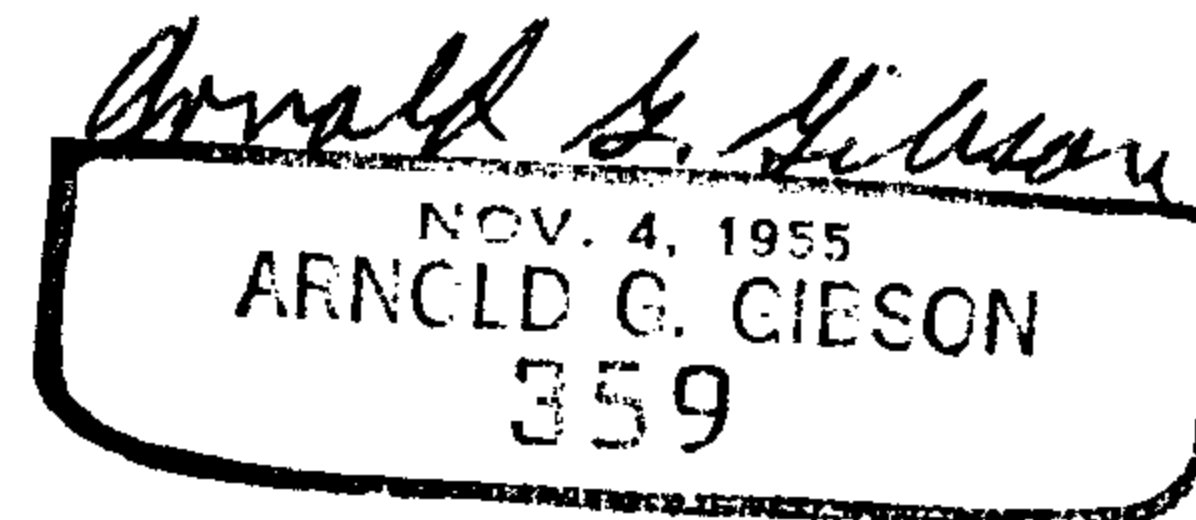
Set 1 $\frac{1}{2}$ " x 36" galvanized iron pipe with 3" bronze cap marked "OREGON STATE BOARD OF FORESTRY 1/4 S6 1958 RS 359", 33 inches in ground, and from which a:

13" Fir bears S2W 78.7 ft.; scribed 1/4 S6 BT.
15" Fir bears S30W 92.0 ft.; scribed 1/4 S6 BT RS 359.

Set 4 x 4 x 72" white painted Cedar post 1.5' SW of pipe.
Oregon State Board of Forestry metal location poster on 32" Myrtle N46 $\frac{1}{2}$ E 26.5'

Dated September 15, 1958

Restored by Elbert Driver under my direction.
Elbert Driver, Transitman



Present and witnessed by Derald Timmons

RESTORED CORNER FOR OREGON STATE BOARD OF FORESTRY

Section corner common to Sections 5 and 6 (North side), T. 23S, R. 11W, W.M., Coos & Douglas Counties, Oregon.

ORIGINAL

Post (now missing) from which a:

- 40" Cedar bears N32E 85 lks.; now missing, roots in place.
- 40" Fir bears S52W 50 lks.; now rotted and burnt up-root.
- 60" Fir bears S57E 298 lks.; now 54" burnt and rotted stub, scribes T23S R11W S5 remaining.
- 8" Alder bears N20W 46 lks.; now missing.

RESTORED by William R. Whipple 1893

Stone 14 x 12 x 6" (found in place, 5 notches on the East) from which a:

- 50" Burnt Fir bears N87E 115 lks.; now missing.

RESTORED

Var. 19 $\frac{1}{2}$ °E

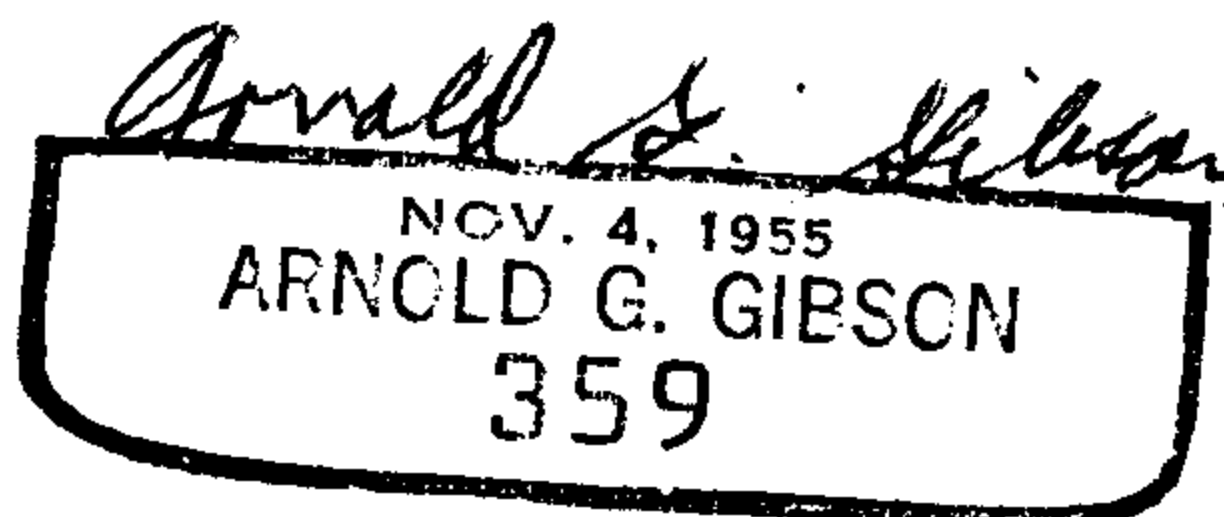

Built mound of stone around original stone, from which a:

- 11" Fir bears S89 $\frac{1}{2}$ E 59.1 ft.; scribed T23S R11W S5 BT.
- 20" Fir bears S37W 94.2 ft.; scribed T23S R11W S6 BT.
- 5" Fir bears N72W 10.5 ft.; scribed RS359.

Oregon State Board of Forestry metal location poster on above 5" Fir.
Set 4 x 4 x 72" white painted Cedar post 1.5' SE of pipe.

Dated September 15, 1958

Restored by Elbert Driver under my direction.
Elbert Driver, Transitman



Present and witnessed by Robert Banks
Derald Timmons
Ron Witham

ESTABLISHED CORNER FOR OREGON STATE BOARD OF FORESTRY

West One Sixteenth corner for Section 6 (North side) T.23S, R.11W, W.M., Coos & Douglas Counties, Oregon.

ESTABLISHED

Var. $19\frac{1}{2}^{\circ}$ E

Set $1\frac{1}{2}$ " x 36" galvanized iron pipe with 3" bronze cap marked "OREGON STATE BOARD OF FORESTRY W 1/16 S6 1958 RS359", 33 inches in ground, and from which a:

29" Fir bears N89E 24.0 ft.; scribed W 1/16 S6 BT RS359, over face of the Elliott Survey BT.

21" Fir bears N27 $\frac{1}{2}$ E 23.8 ft.; scribed W 1/16 BT (in ridge top SE)

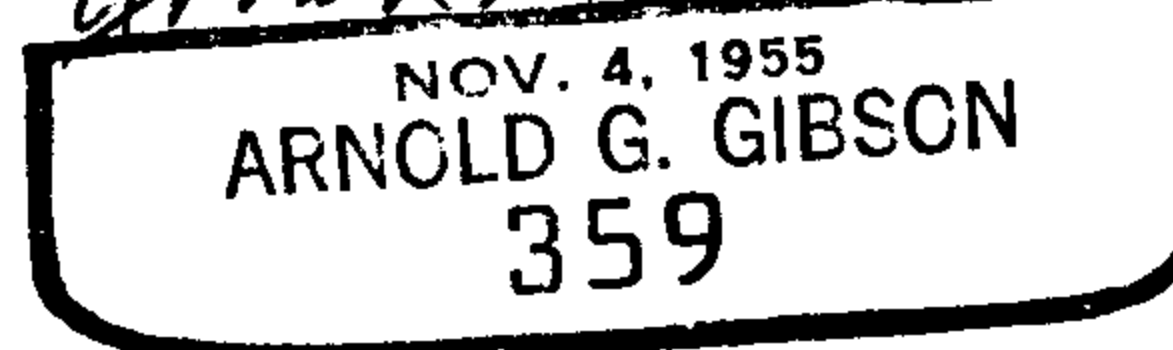
Oregon State Board of Forestry metal location poster on 14" Alder S66W 3.5'.
Set 4" x 4" x 72" white painted Cedar post 1.5' SE of pipe.

Dated October 17, 1958

Established by



Arnold G. Gibson



Present and witnessed by Elbert Driver
Clarence Skog