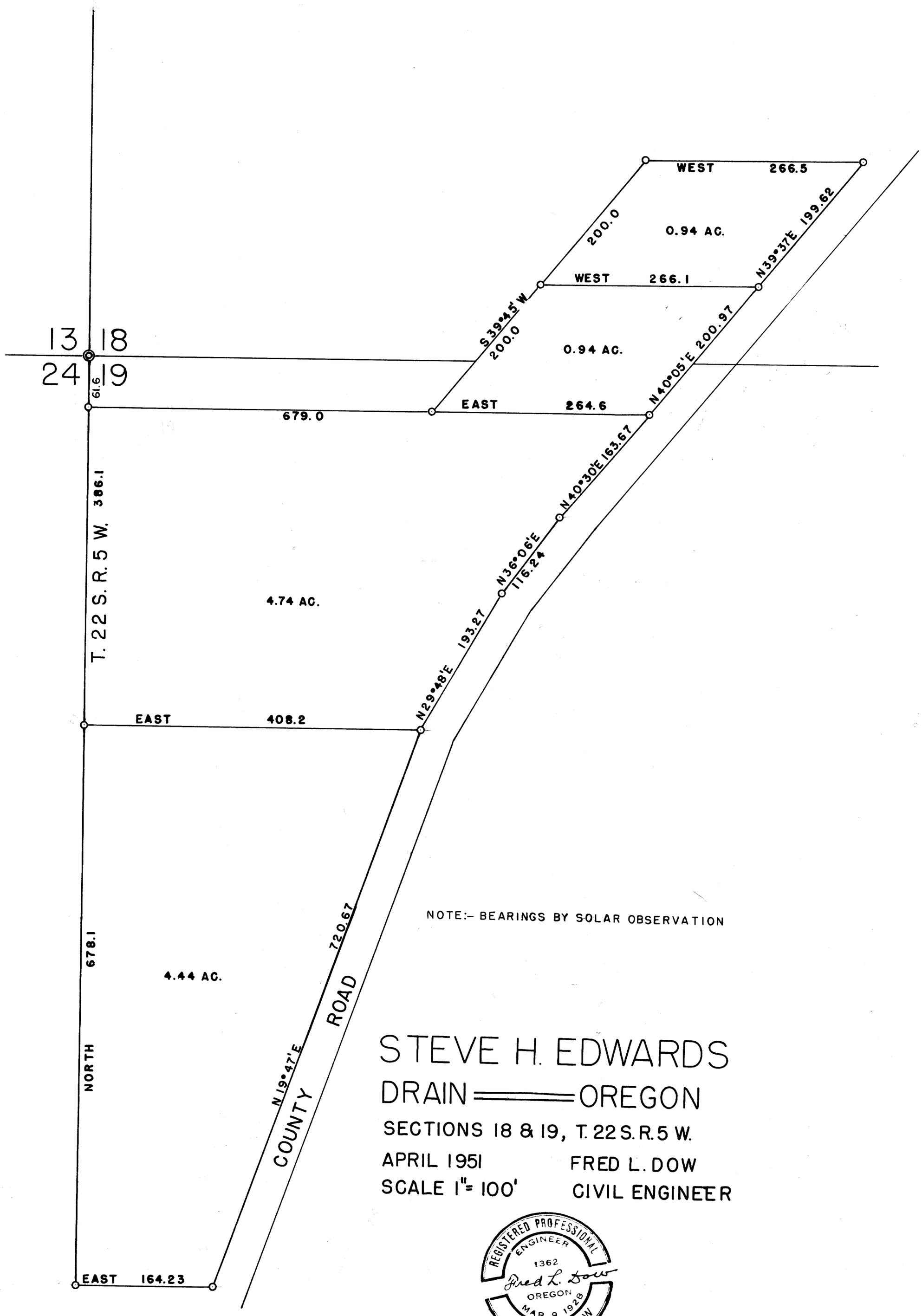

COUNTY SURVEYORS FILE DATA
DO NOT REMOVE FROM OFFICE

C.S. File 40/357

Map File M 12 21

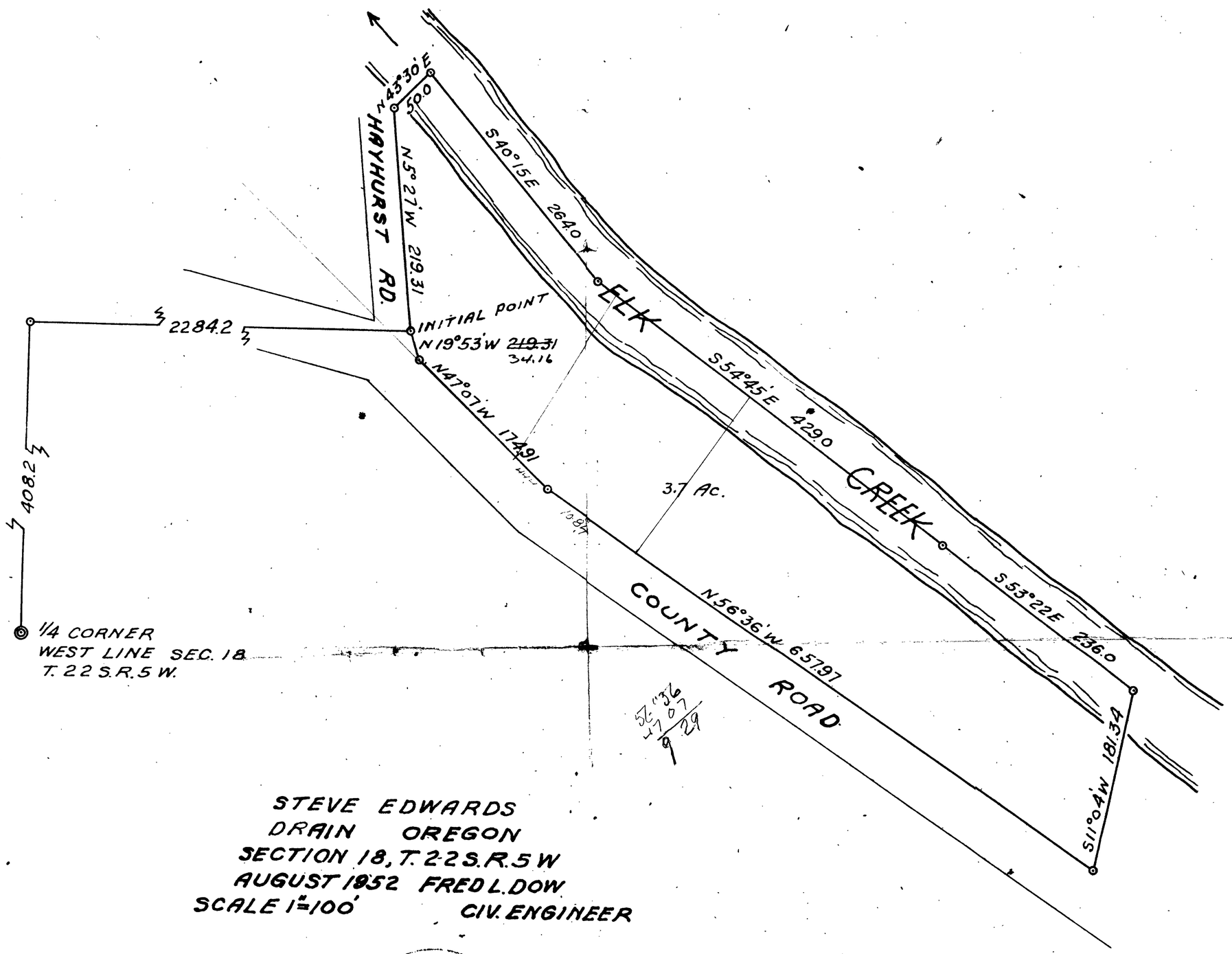

STEVE EDWARDS
DRAIN OREGON
SECTION 18, T. 22 S. R. 5 W
AUGUST 1952 FRED L. DOW
SCALE 1"=100' CIV. ENGINEER

Fred L. Dow
OREGON
MAR 9 1929
FRED L. DOW

COUNTY SURVEYORS FILE DATA
DO NOT REMOVE FROM OFFICE

C.S. File No. 40/357

PROPOSED PLAT OF
MEADOWVIEW ACRES
SEC. 18 T. 22S. R5W
DRAIN

SCALE 1" = 100'

FRED L DOW
CIVIL ENGINEER

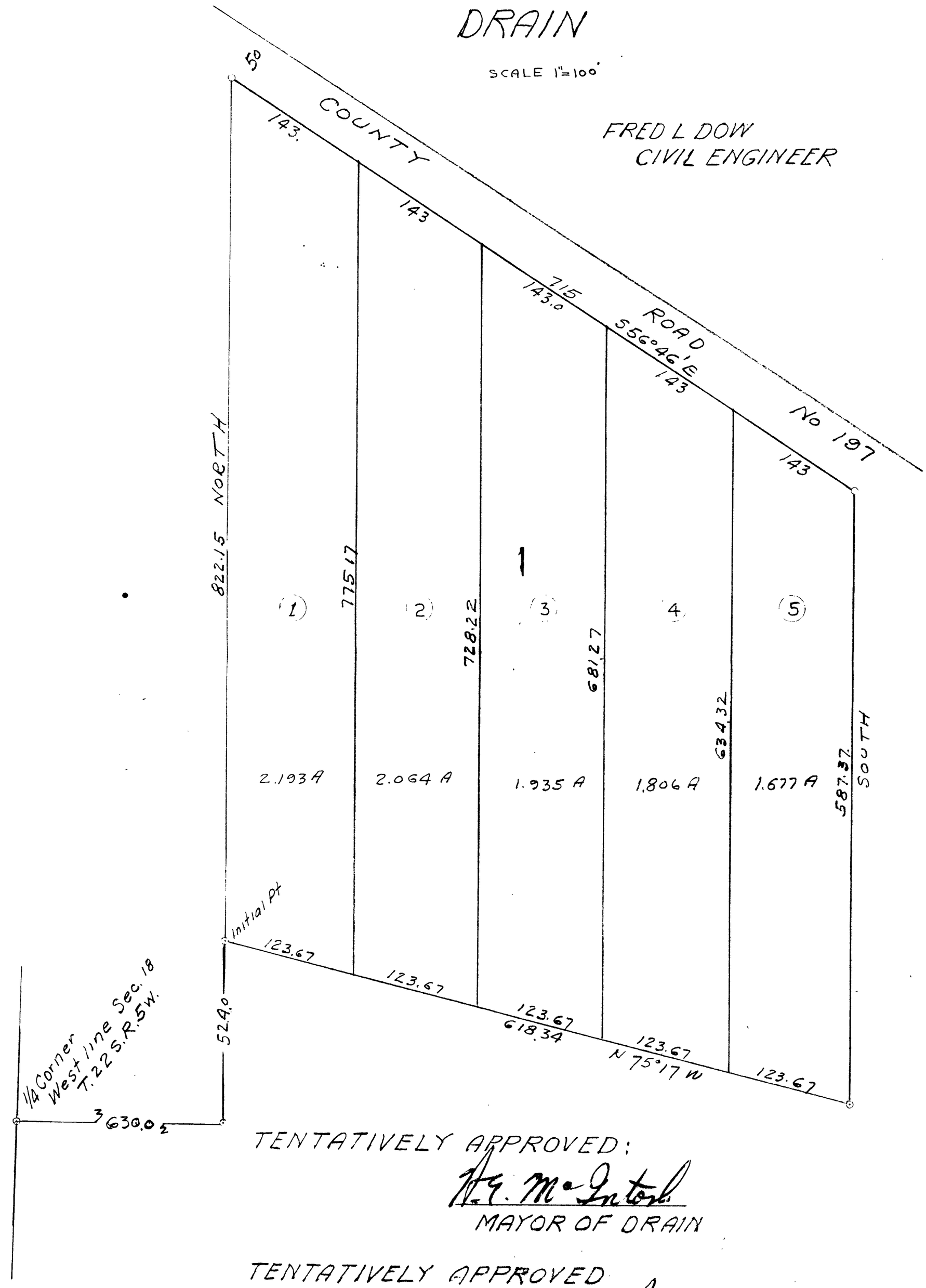

Fred L. Dow

TENTATIVELY APPROVED:

W. C. McIntosh
MAYOR OF DRAIN

TENTATIVELY APPROVED

COUNTY SURVEYOR

TENTATIVELY APPROVED

O. F. Beckley
Commr.

COUNTY JUDGE

G.S. File No. 40/357

3

Barn Tract

Edwards Survey

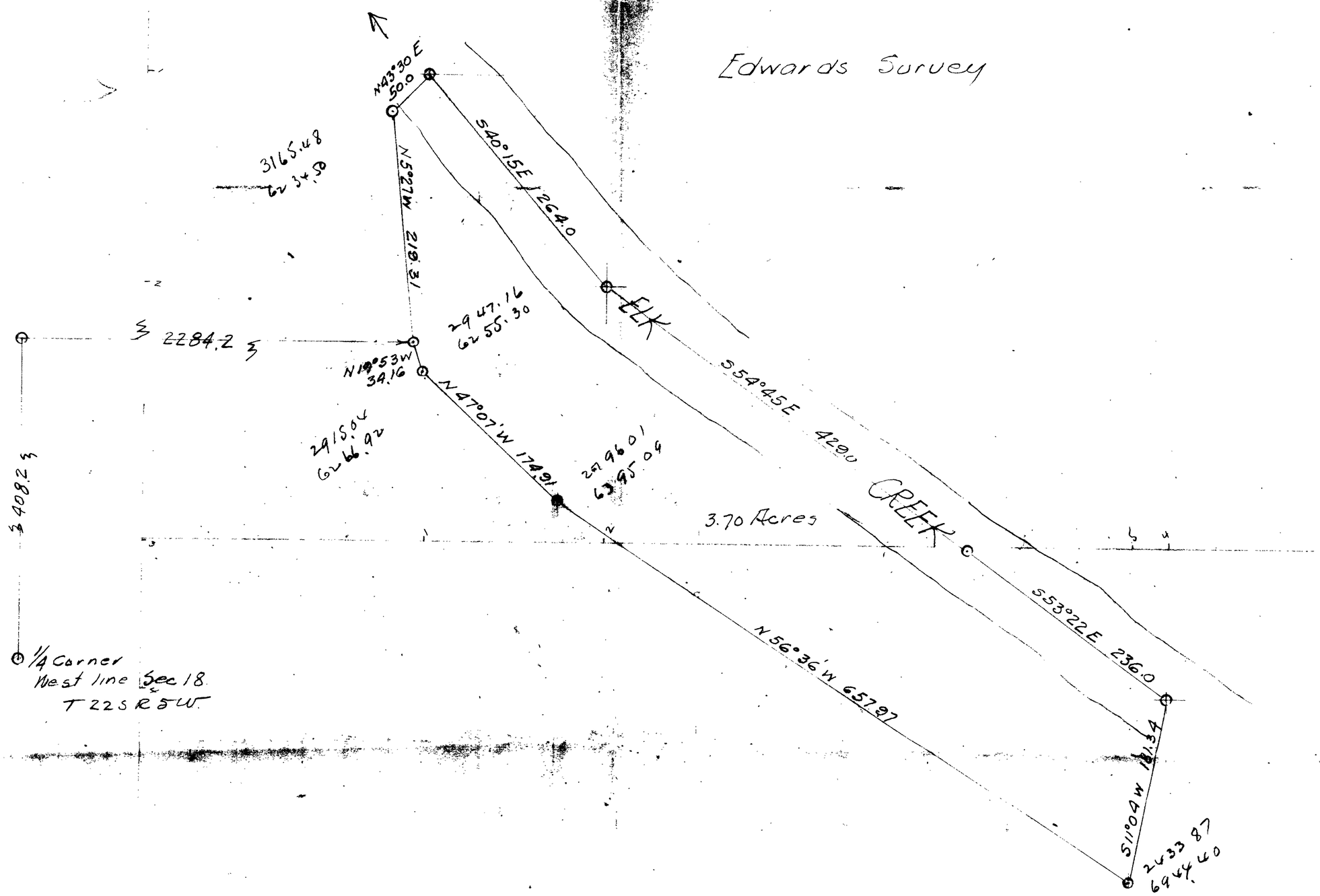

6000

2000

1830

60 ac

U.S. File No. 40/357

Barn Tract

Edwards Survey

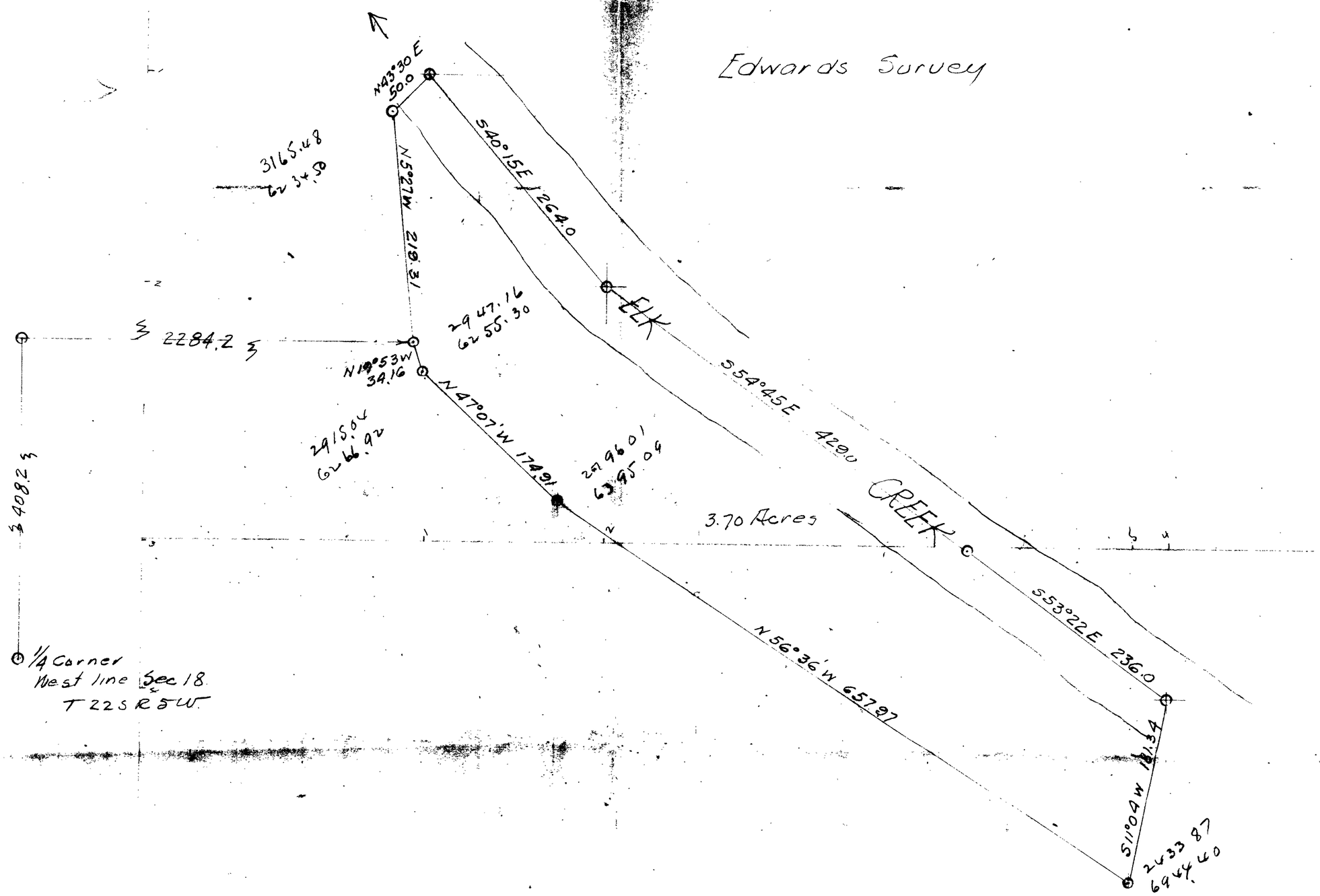

6000

2000

1830

60 ac

U.S. File No. 40/357

CS FILE FOLDER

CONTAINS

MORE

INFORMATION