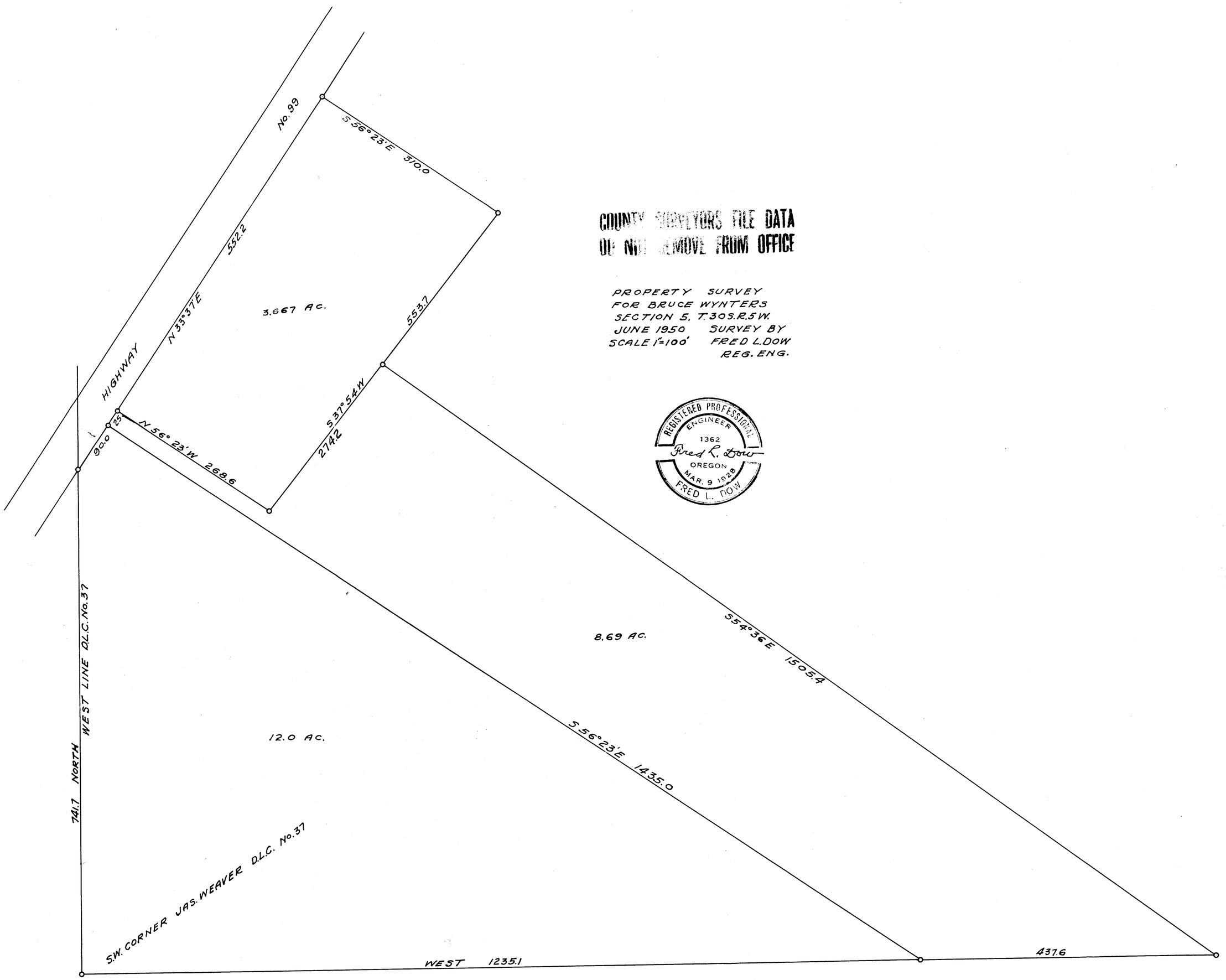

COUNTY SURVEYORS FILE DATA
DO NOT REMOVE FROM OFFICE

PROPERTY SURVEY
FOR BRUCE WYNTERS
SECTION 5, T.30S.R.5W.
JUNE 1950 SURVEY BY
SCALE 1"=100' FRED L. DOW
REG. ENG.

REGISTERED PROFESSIONAL ENGINEER
1362
Fred L. Dow
OREGON
MAR. 9 1928
FRED L. DOW

MAP FILE M 12 - 10

FILED
RECORDED
MAY 2? 1952
COUNTY SURVEYOR
DOUGLAS COUNTY, ORE.

C.S. FILE 40/242
MAP FILE M 12 - 10

41-44

COUNTY SURVEYORS FILE DATA
DO NOT REMOVE FROM OFFICE

FILE 242-1 DRAWER 40

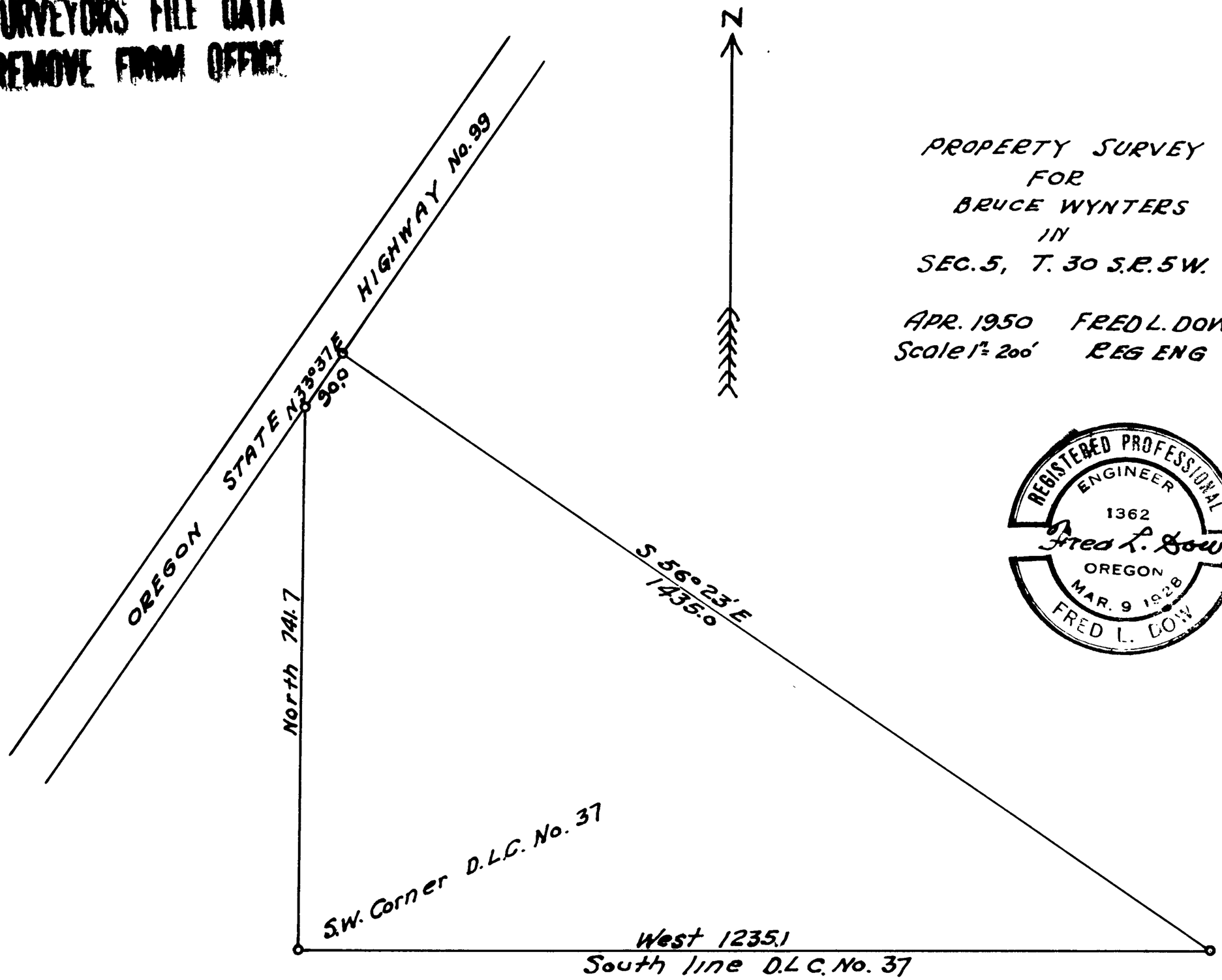

PROPERTY SURVEY
FOR
BRUCE WYNTERS
IN
SEC. 5, T. 30 S.R. 5 W.

APR. 1950 FRED L. DOW
Scale 1" = 200' REG ENG

REGISTERED PROFESSIONAL ENGINEER
1362
Fred L. Dow
OREGON
MAR. 9 1928
FRED L. DOW

CS FILE FOLDER

CONTAINS

MORE

INFORMATION

FILE ~~244~~ 242.2 DRAWER 40

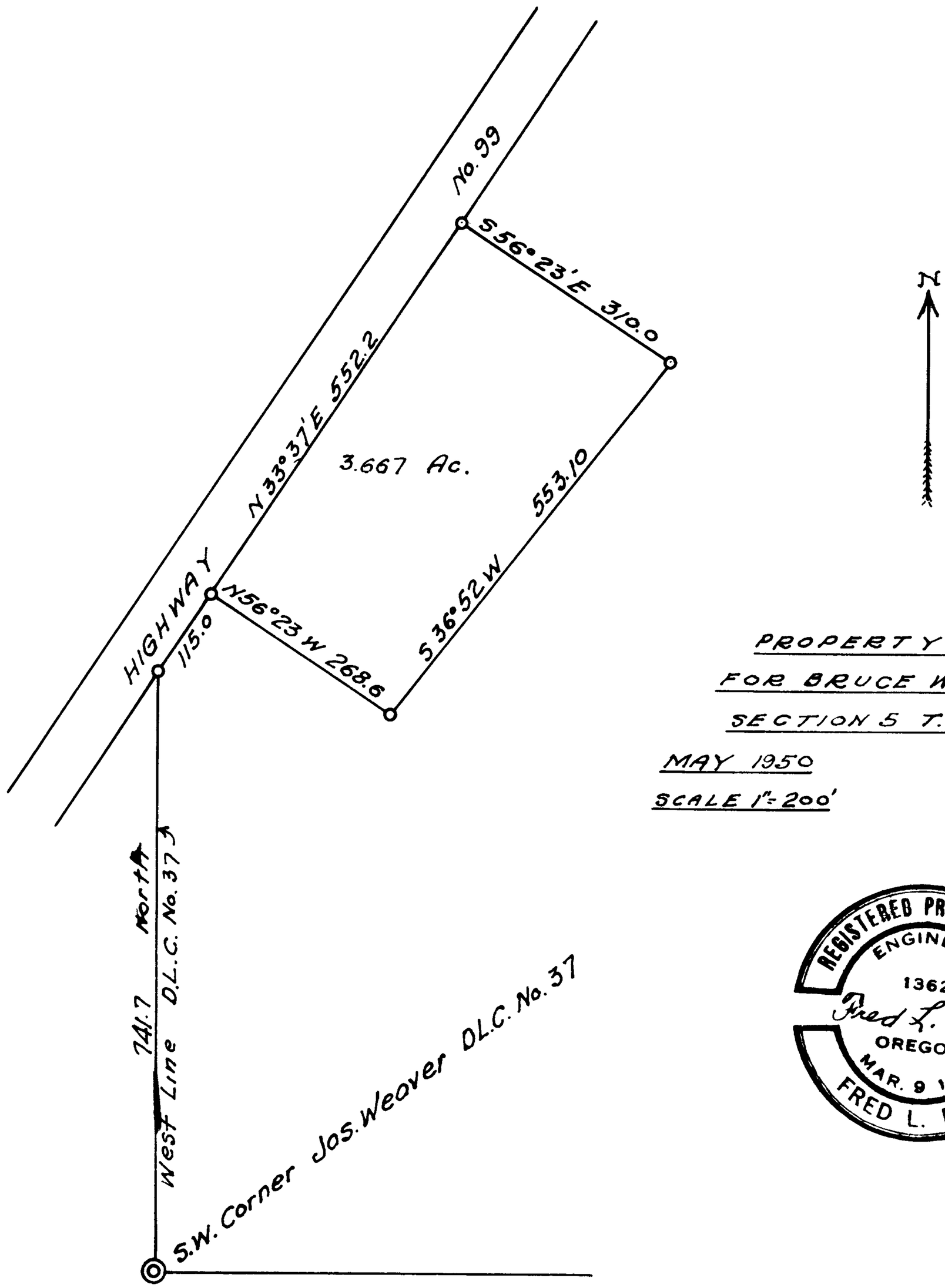

N

PROPERTY SURVEY
FOR BRUCE WYNTERS
SECTION 5 T. 30 S. R. 5 W.

MAY 1950
SCALE 1" = 200'

SURVEY BY
FRED L. DOW
REG. ENG

REGISTERED PROFESSIONAL ENGINEER
1362
Fred L. Dow
OREGON
MAR. 9 1928
FRED L. DOW

COUNTY SURVEYORS FILE DATA
DO NOT REMOVE FROM OFFICE

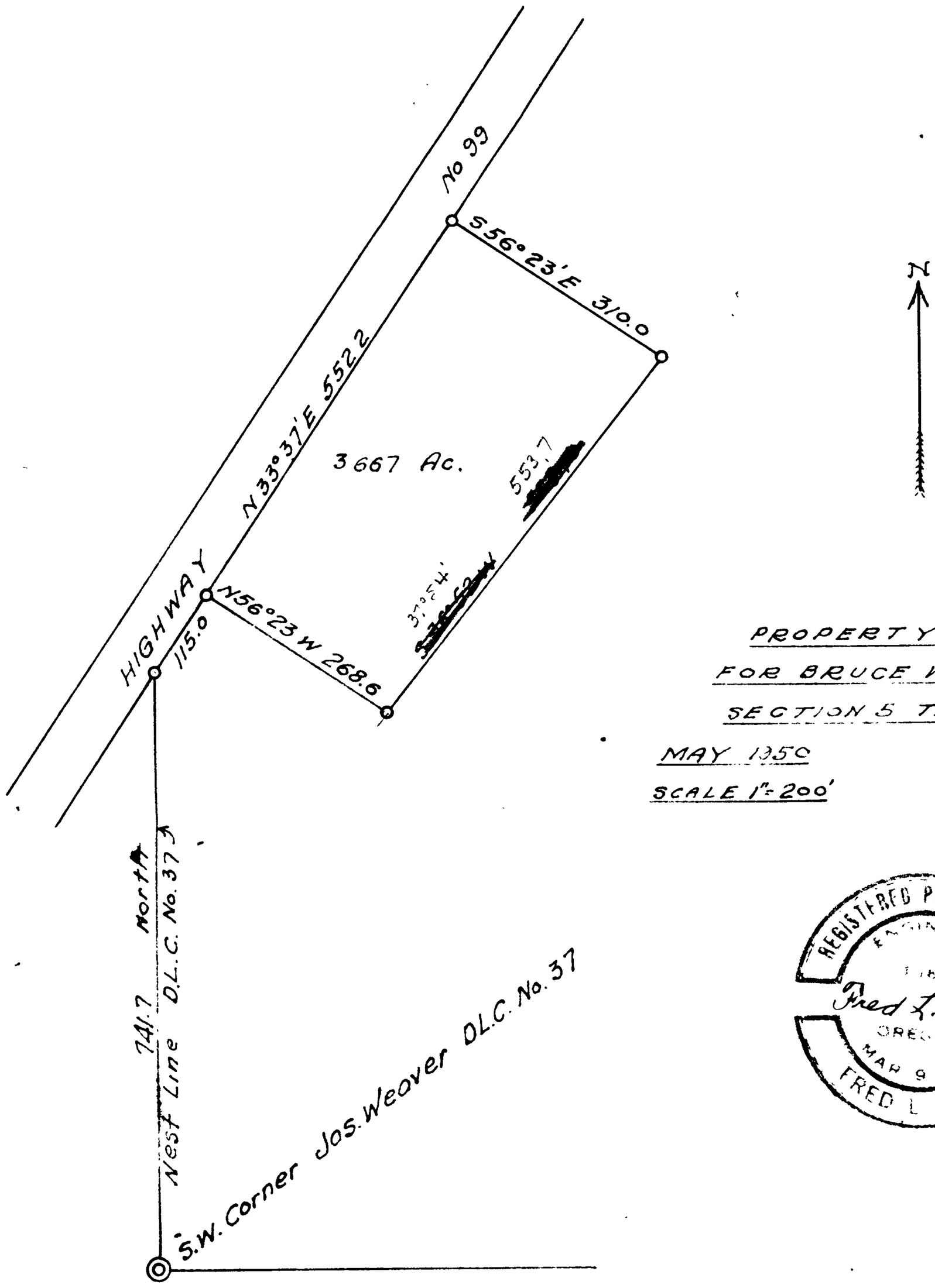

N

PROPERTY SURVEY
FOR BRUCE WINTERS
SECTION 5 T.30S.R.5W.

MAY 1950
SCALE 1" = 200'

SURVEY BY
FRED L. DOW
REG. ENG

REGISTERED PROFESSIONAL ENGINEER
Fred L. Dow
OREGON
MAR 9 1928
FRED L. DOW

C.S. 40/242

CS FILE FOLDER

CONTAINS

MORE

INFORMATION

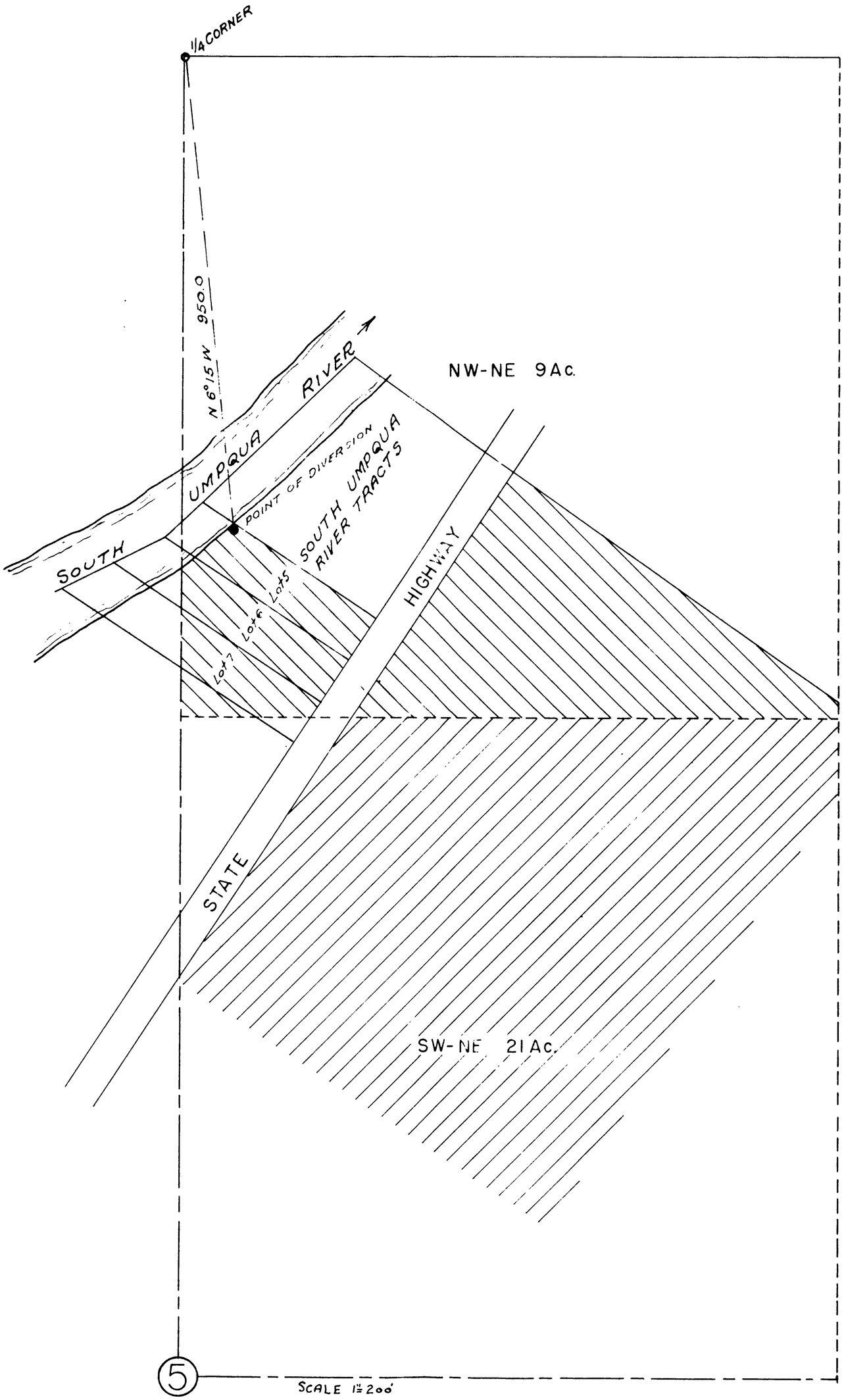

T. 30 S. R. 5 W.

BRUCE L. WYNTERS
MYRTLE CREEK — OREGON
FEBRUARY 1952

CS 40/242-3

CS FILE FOLDER

CONTAINS

MORE

INFORMATION