M 8-27

COUNTY SURVEYORS FILE DATA
DO NOT REMOVE FROM OFFICE

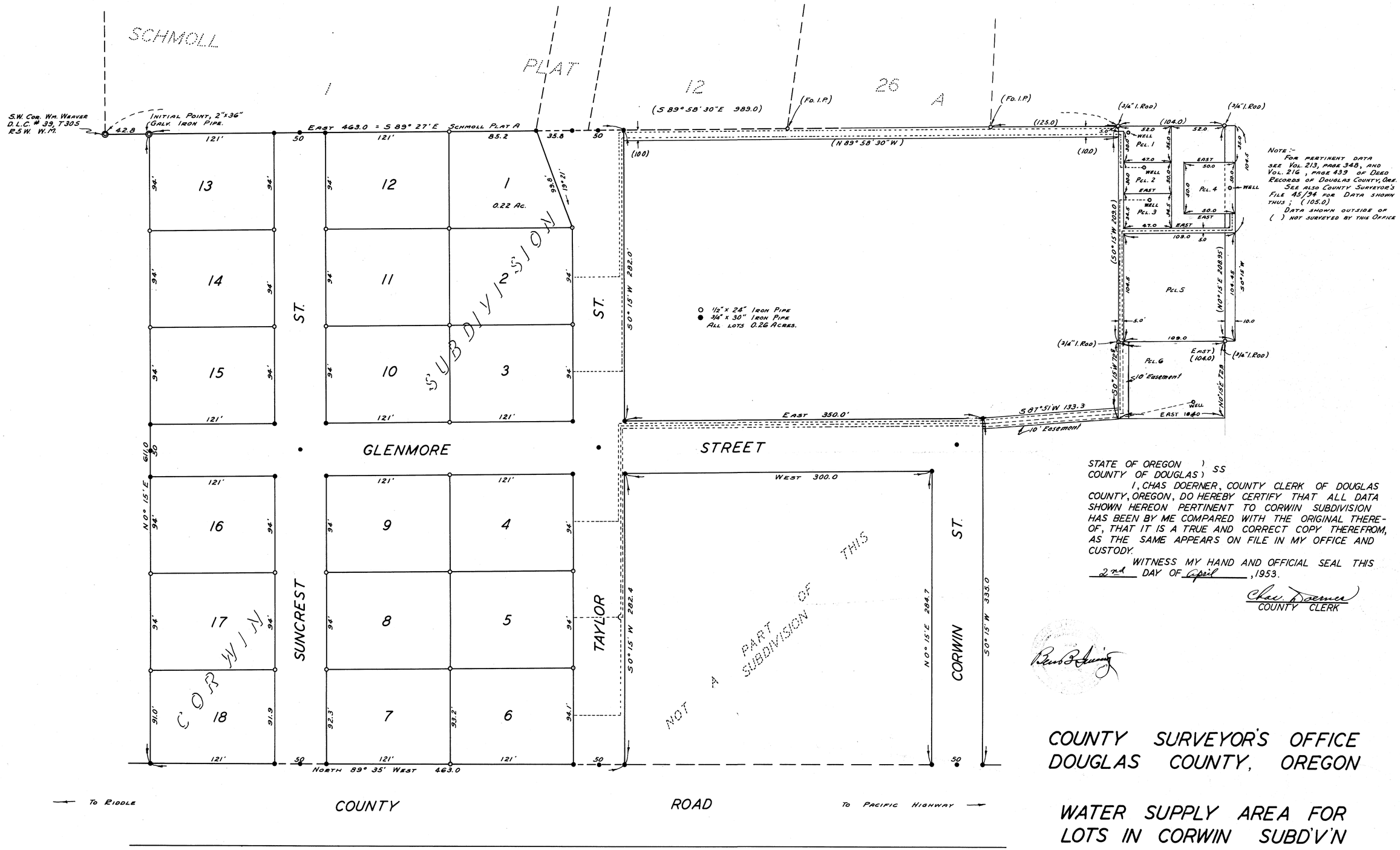


NOTE:-
For pertinent data see Vol. 213, page 348, and Vol. 216, page 439 of Deed Records of Douglas County, Ore.
See also County Surveyor's File 45/94 for data shown thus; (105.0)
Data shown outside of ( ) not surveyed by this office.

STATE OF OREGON )
COUNTY OF DOUGLAS ) SS

I, CHAS DOERNER, COUNTY CLERK OF DOUGLAS COUNTY, OREGON, DO HEREBY CERTIFY THAT ALL DATA SHOWN HEREON PERTINENT TO CORWIN SUBDIVISION HAS BEEN BY ME COMPARED WITH THE ORIGINAL THEREOF, THAT IT IS A TRUE AND CORRECT COPY THEREFROM, AS THE SAME APPEARS ON FILE IN MY OFFICE AND CUSTODY.

WITNESS MY HAND AND OFFICIAL SEAL THIS 2nd DAY OF April, 1953.

Chas. Doerner
COUNTY CLERK

Ben B. Irving

# COUNTY SURVEYOR'S OFFICE
# DOUGLAS COUNTY, OREGON

## WATER SUPPLY AREA FOR LOTS IN CORWIN SUBD'V'N

BEN B. IRVING COUNTY SURVEYOR
DRAWN APRIL 2, 1953 SCALE 1" = 50'

COUNTY SURVEYORS FILE DATA
DO NOT REMOVE FROM OFFICE

C. S. File No. 45/94
MAP FILE M 8-27

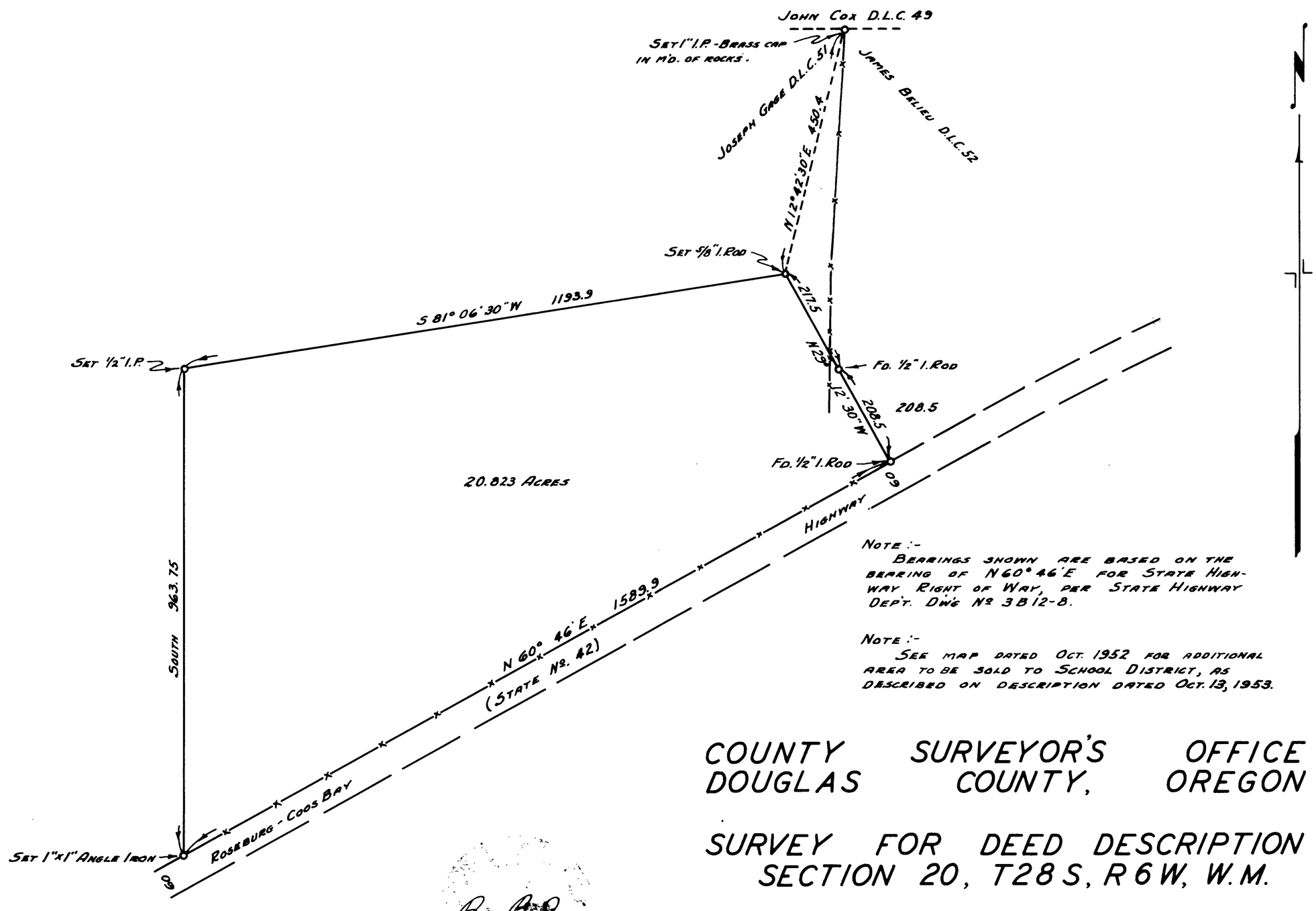


NOTE :-
BEARINGS SHOWN ARE BASED ON THE BEARING OF N 60° 46' E FOR STATE HIGHWAY RIGHT OF WAY, PER STATE HIGHWAY DEPT. DWG No 3B12-8.

NOTE :-
SEE MAP DATED OCT. 1952 FOR ADDITIONAL AREA TO BE SOLD TO SCHOOL DISTRICT, AS DESCRIBED ON DESCRIPTION DATED OCT. 13, 1953.

# COUNTY SURVEYOR'S OFFICE
# DOUGLAS COUNTY, OREGON

## SURVEY FOR DEED DESCRIPTION
## SECTION 20, T28S, R6W, W.M.

BEN. B. IRVING — COUNTY SURVEYOR
SURVEYED AUG. 15, 1952 — SCALE 1" = 200'

Ben B. Irving
by Fred W. Daily

REVISED ~~9/25/52~~ 10/28/52

45/95-1

CS FILE FOLDER

CONTAINS

MORE

INFORMATION

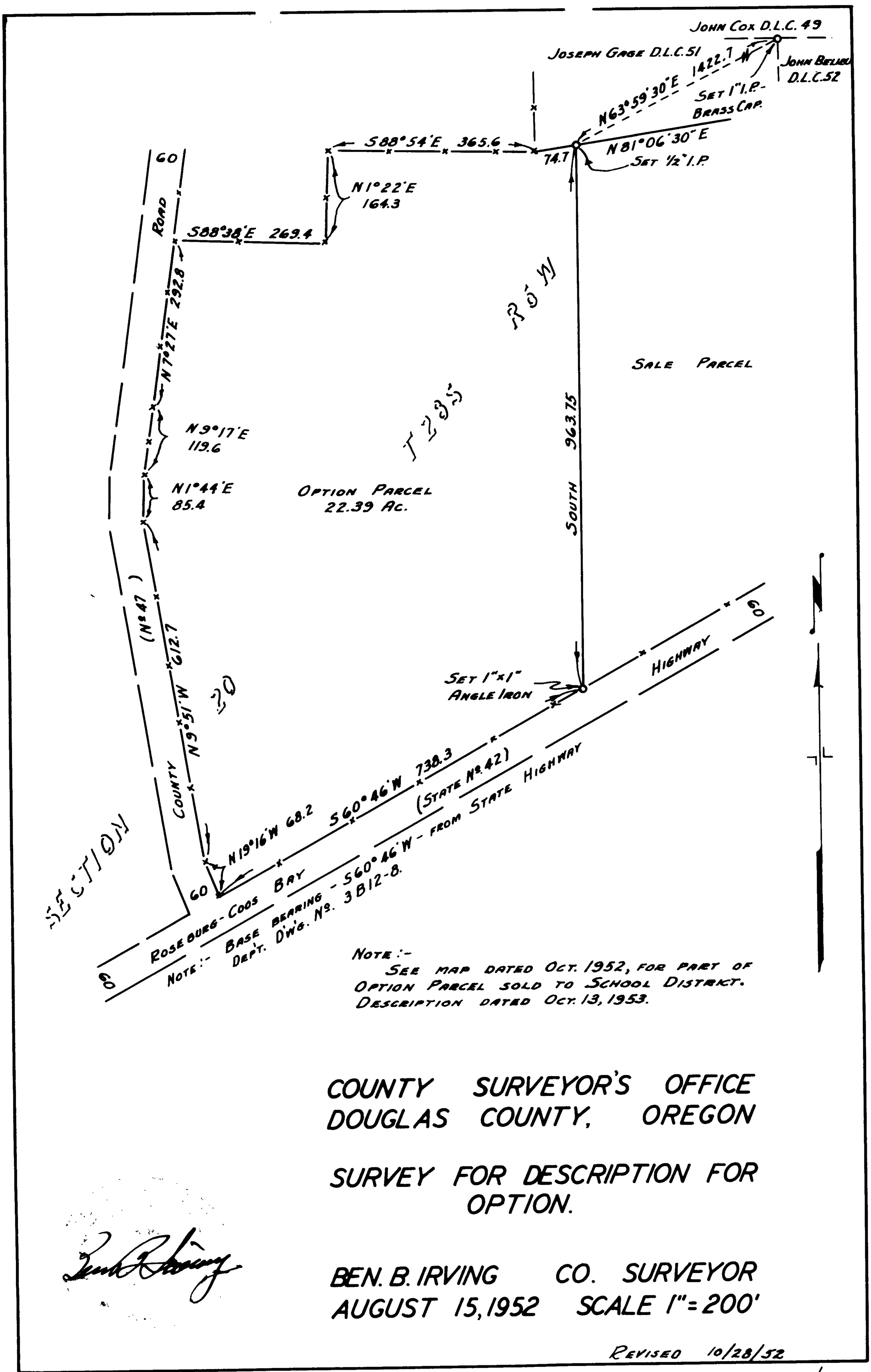


NOTE:-
SEE MAP DATED OCT. 1952, FOR PART OF OPTION PARCEL SOLD TO SCHOOL DISTRICT. DESCRIPTION DATED OCT. 13, 1953.

COUNTY SURVEYOR'S OFFICE
DOUGLAS COUNTY, OREGON

SURVEY FOR DESCRIPTION FOR OPTION.

BEN. B. IRVING CO. SURVEYOR
AUGUST 15, 1952 SCALE 1" = 200'

REVISED 10/28/52

C. S. File No. 45/95-2

CS FILE FOLDER

CONTAINS

MORE

INFORMATION

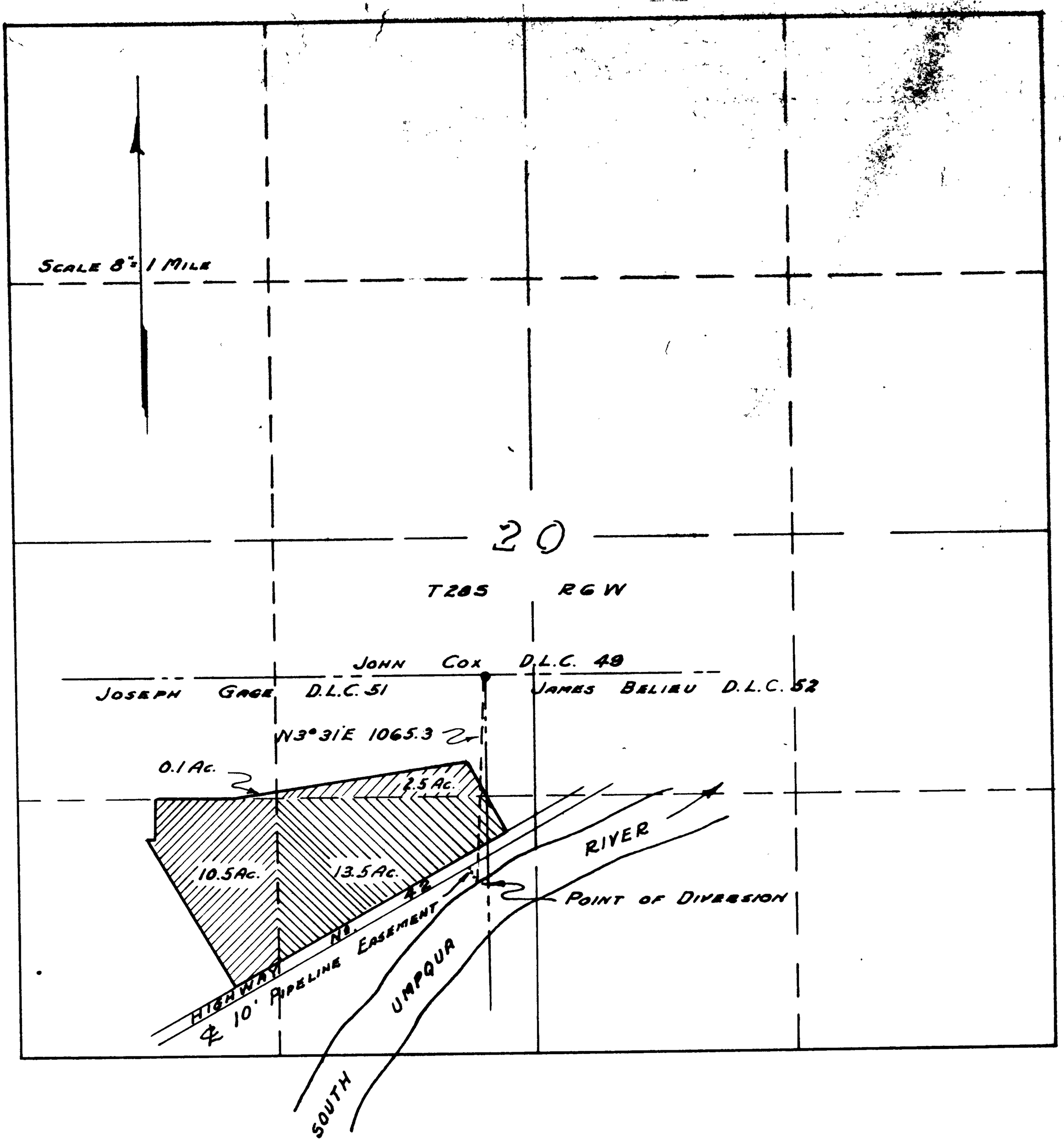


WATER RIGHT
FOR
DOUGLAS HIGH SCHOOL,
SCHOOL DIST. #116
SECTION 20, T28S R6W.
OFFICE OF
FRED M. DARBY
COUNTY SURVEYOR, DOUGLAS COUNTY
ROSEBURG, OREGON

C.S. FILE 45/95-3

CS FILE FOLDER

CONTAINS

MORE

INFORMATION