19-LW

COUNTY SURVEYOR'S FILE
DO NOT REMOVE FROM

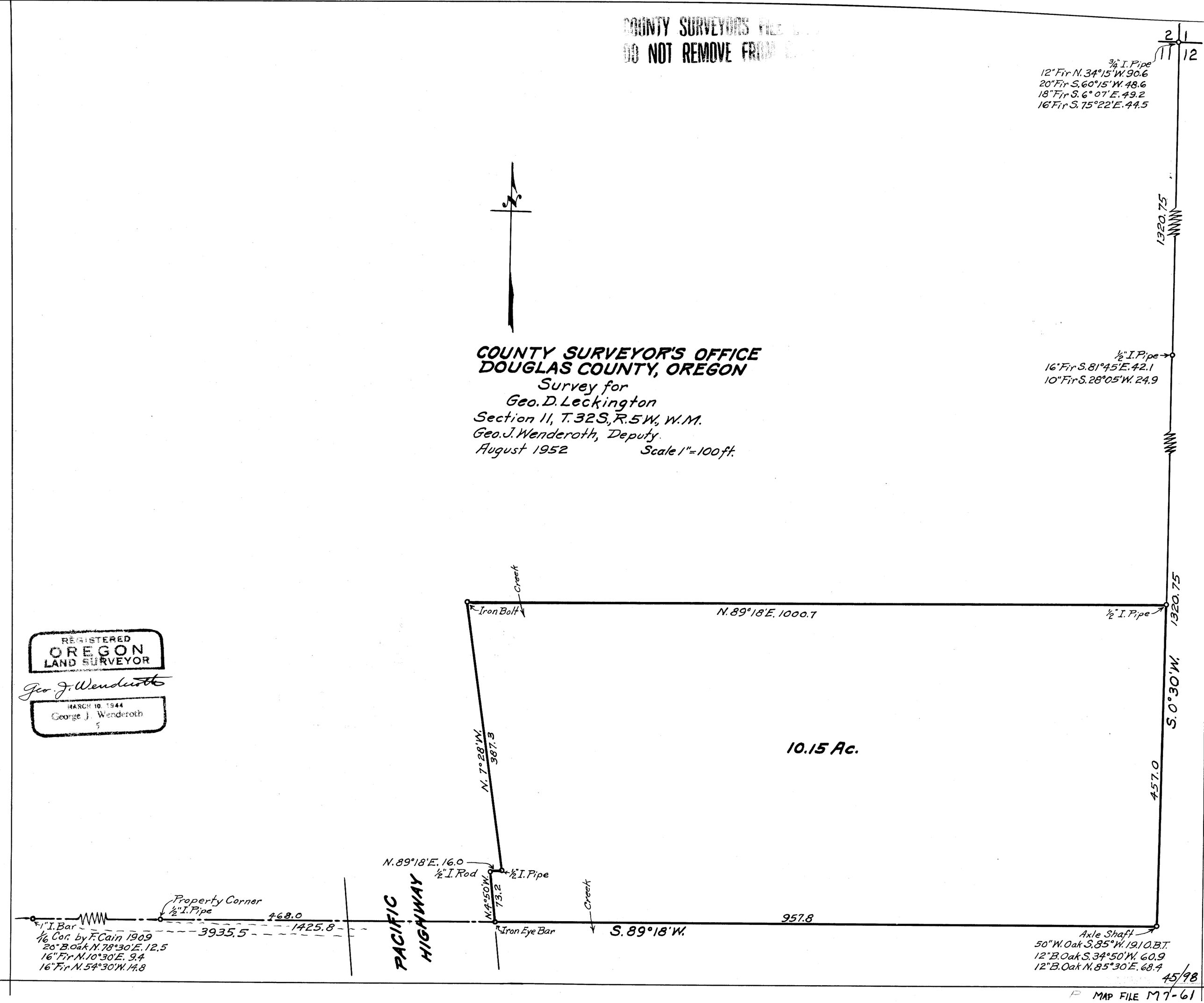

45/98

MAP FILE M7-61

Scale 1" = 400'

REGISTERED
OREGON
LAND SURVEYOR

Geo J. Wenderoth

MARCH 18 1954
George J. Wenderoth

COUNTY SURVEYOR'S OFFICE
DOUGLAS COUNTY, OREGON.
Surveys in
Section 11, T.32S., R.5W. W.M.
Geo. J. Wenderoth, Deputy.

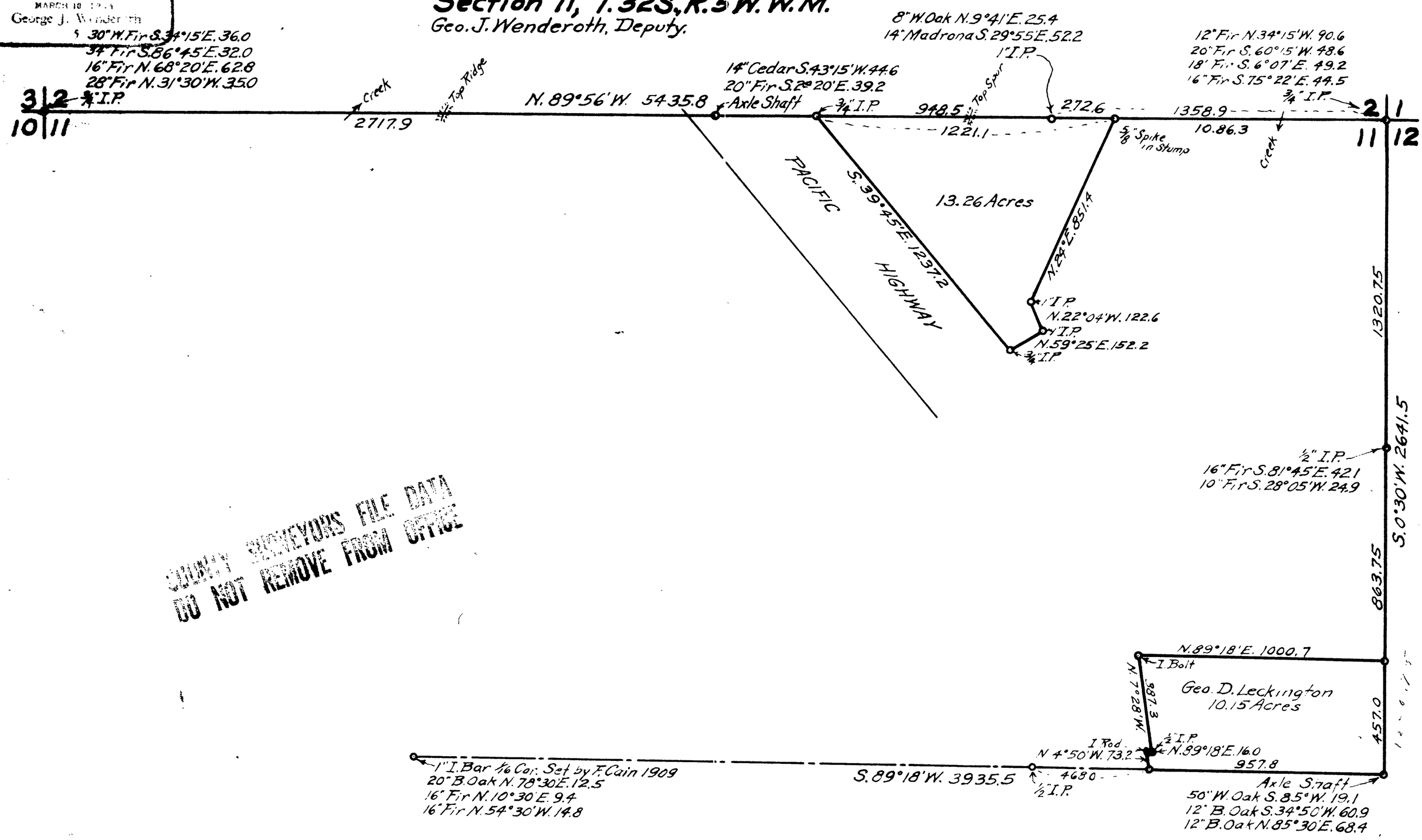

COUNTY SURVEYORS FILE DATA
DO NOT REMOVE FROM OFFICE

COUNTY SURVEYORS FILE DATA
DO NOT REMOVE FROM OFFICE

COUNTY SURVEYORS FILE DATA
DO NOT REMOVE FROM OFFICE

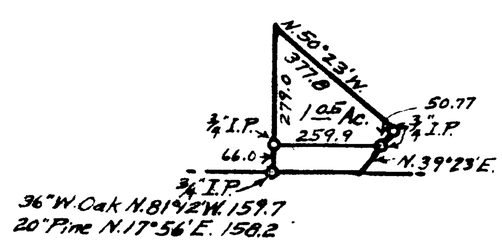

45/9 R P