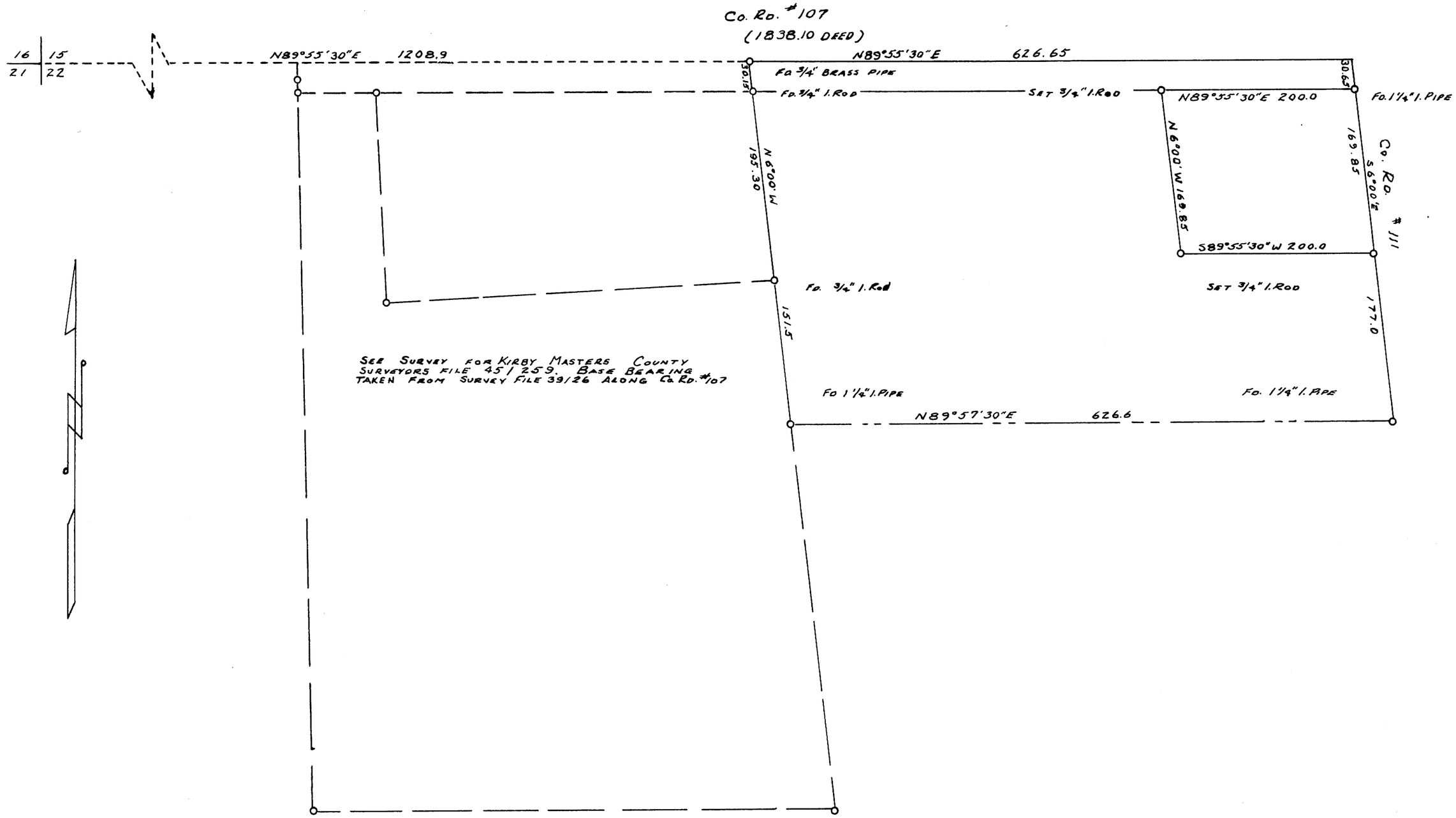

COUNTY SURVEYOR'S OFFICE
DOUGLAS COUNTY, OREGON

SURVEY TO ESTABLISH CORNERS
SECTION 22, T28S, R6W, W.M.

REGISTERED PROFESSIONAL ENGINEER 240 OREGON NOV 8, 1919 BEN B. IRVING

BEN B. IRVING — COUNTY SURVEYOR
SURVEYED AUG. 23, 1955 — SCALE 1" = 100'
SURVEYED FOR VERNON NEUSTEL

COUNTY SURVEYORS FILE DO
DO NOT REMOVE FROM OFF

C.S. File No. 46/158
MAP FILE 17-25 P
MAP FILE 17-25
C.S. File No. 46/158

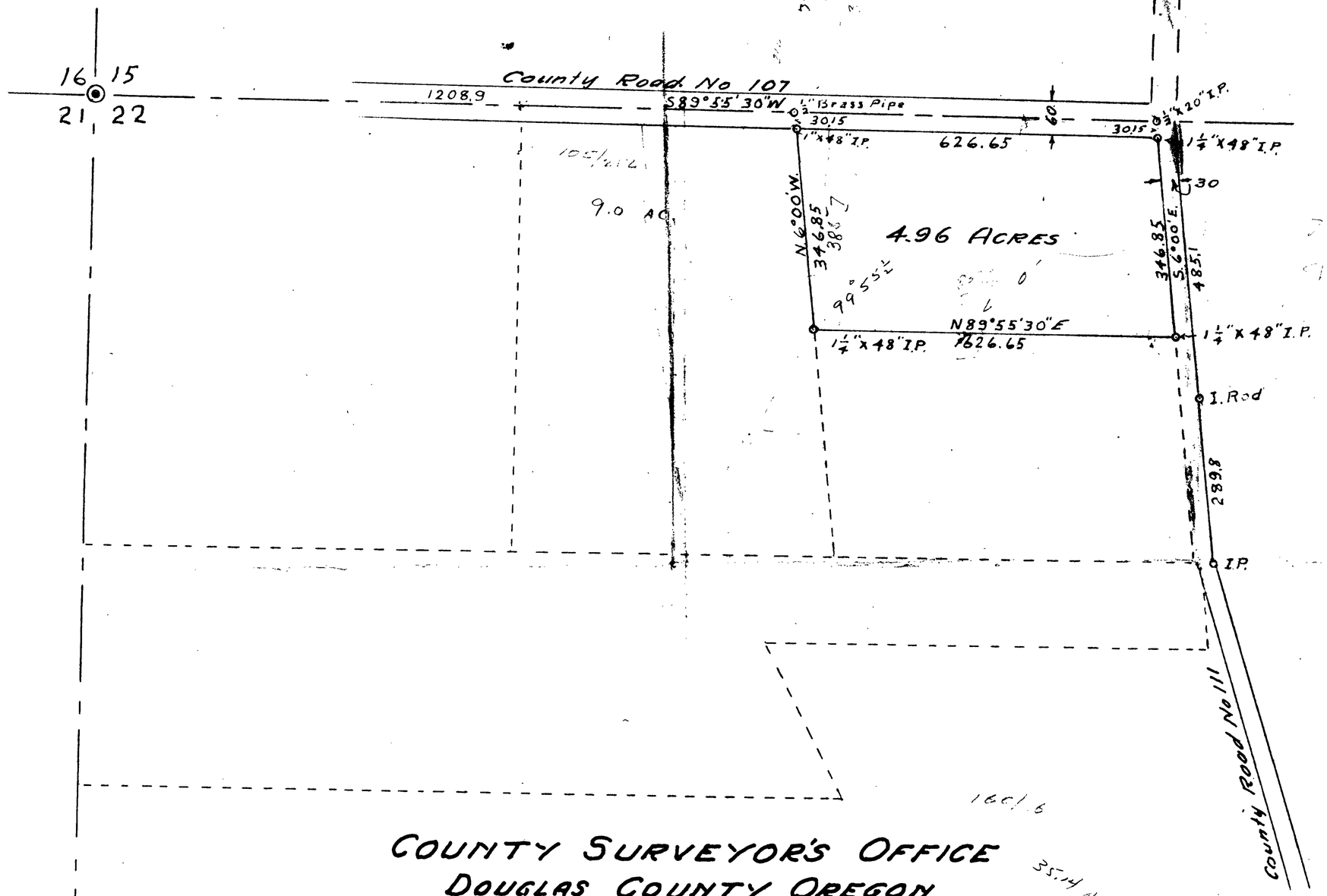

COUNTY SURVEYOR'S OFFICE
DOUGLAS COUNTY OREGON

PART OF GEO. J. BACHER PROPERTY
SECTION 22 T28S, R6W., W.M.

BEN. B. IRVING COUNTY SURVEYOR
N.E. RICHARDSON Deputy County Surveyor
JUNE 6-7 1946
SCALE 1" = 200'

N.E. Richardson

C. S. File No. 46/158-1

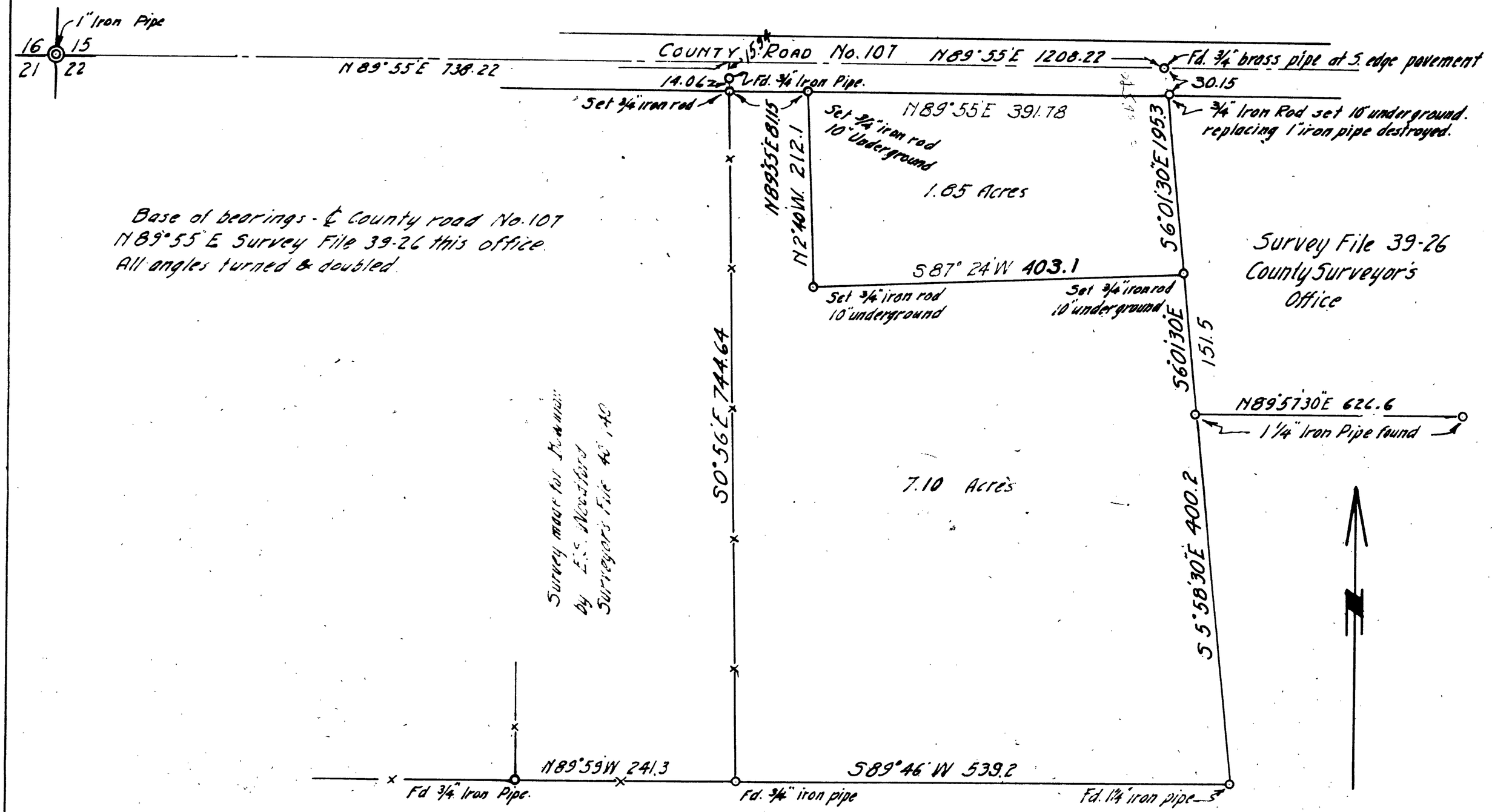

COUNTY SURVEYORS OFFICE
DOUGLAS COUNTY OREGON

DIVISION OF THE KIRBY MASTERS PROPERTY

SEC. 22 T28S, R6W, WM.
BEN. B. IRVING COUNTY SURVEYOR
APRIL 1954

REGISTERED PROFESSIONAL ENGINEER 240 OREGON NOV 8 1919 BEN B. IRVING

C. S. File No. 46/1582