COUNTY SURVEYORS FILE DATA
DO NOT REMOVE FROM OFFICE

COUNTY SURVEYOR'S OFFICE
DOUGLAS COUNTY OREGON

SURVEY OF SOUTH LINE OF S E 1/4 OF S W 1/4
SECTION 2, T. 29 S., R. 8 W., W. M.

FOR— C. W. COUEY

BEN B. IRVING
COUNTY SURVEYOR

SURVEYED MAY 5, 1954

OFFSETS				
HUB No.	MOVE NORTH	SOUTH	EAST	WEST
1	0.13			
2	5.44			
3	10.8			
4	12.4			
5	23.72			
6	15.5			
7	18.99			

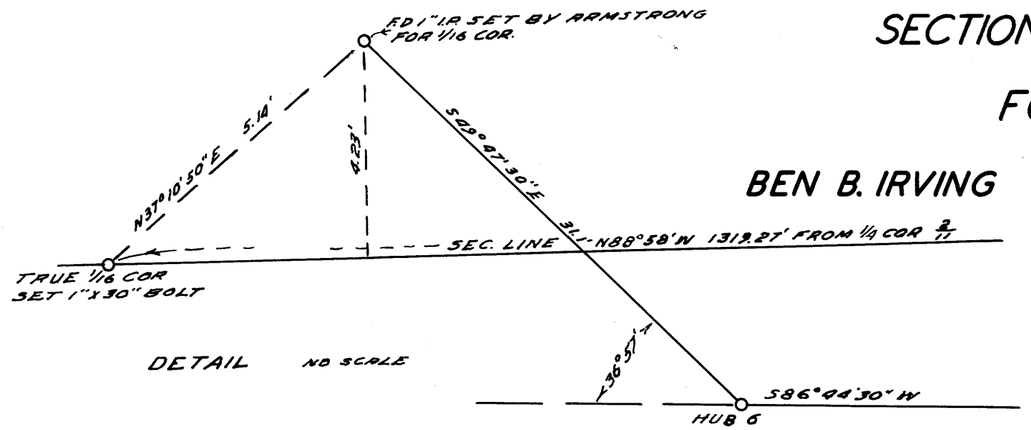

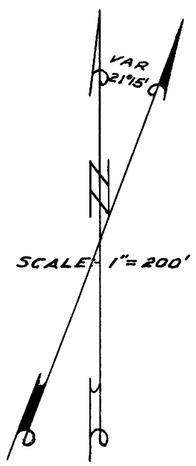

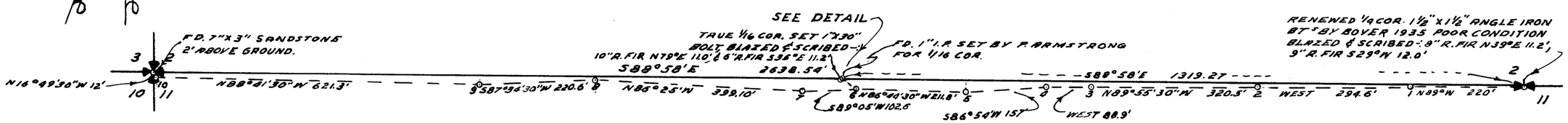

HUB 1 TO 2, EAST & WEST, MAG. VAR 21°15'

C.S. FILE 46/21
MAP FILE M6-68 P

M 6-68

C.S. FILE 46/21

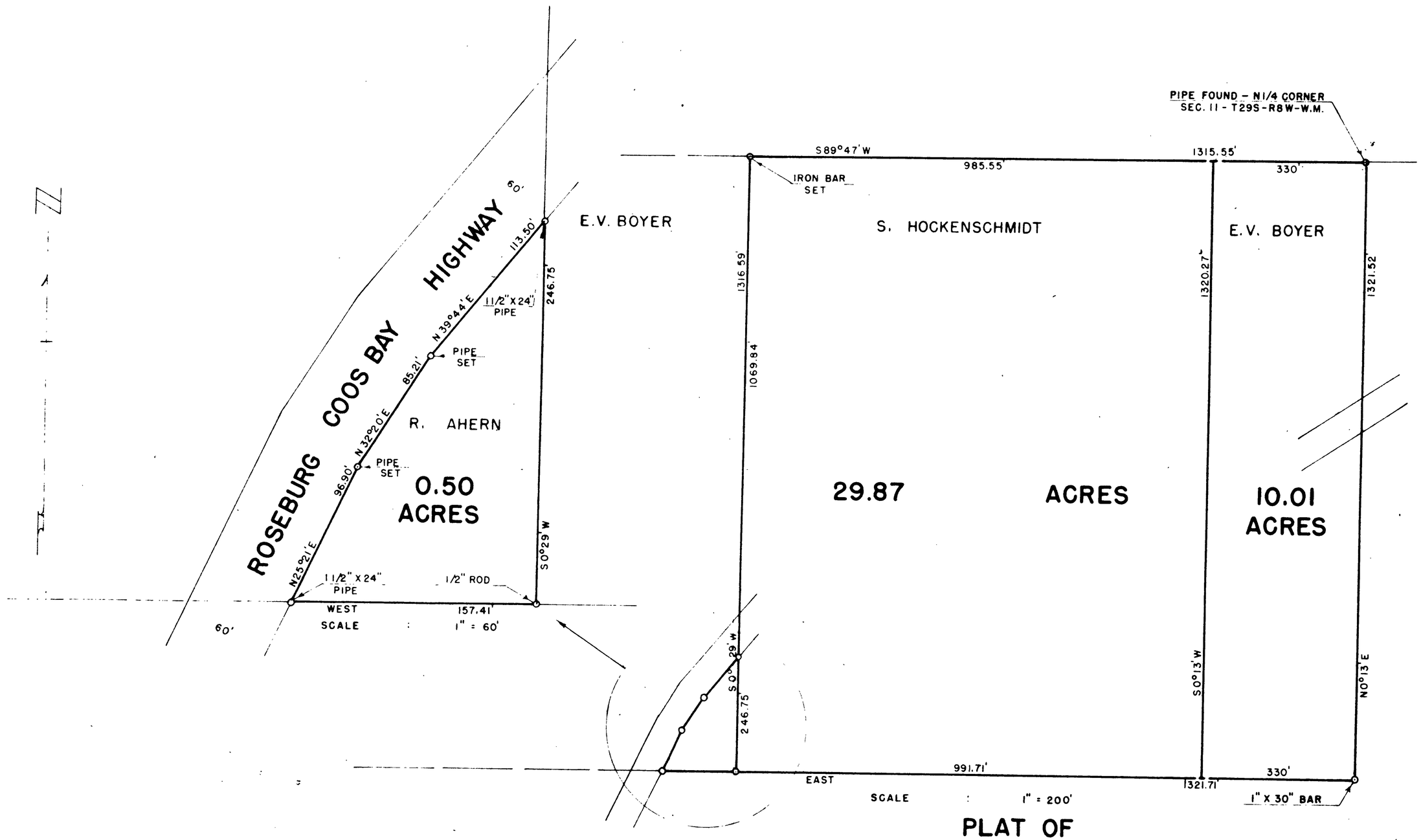

PLAT OF

N.E. 1/4 OF N.W. 1/4 AND PART OF N.W. 1/4 OF N.W. 1/4

IN SEC. 11 - T29S - R8W - W.M. - DOUGLAS COUNTY, OREGON

(ORIGINAL IN 40/340)

C. S. File No. 46/21