FILED
SEP 14 1990
COUNTY SURVEYOR
DOUGLAS COUNTY, ORE.

T. 28 S. R 4 W W M

Surveyed for Bureau of Land Management Roseburg

Scale 8" = 1 Mile

July 1973

156.24 chs Random
1.95 Miles

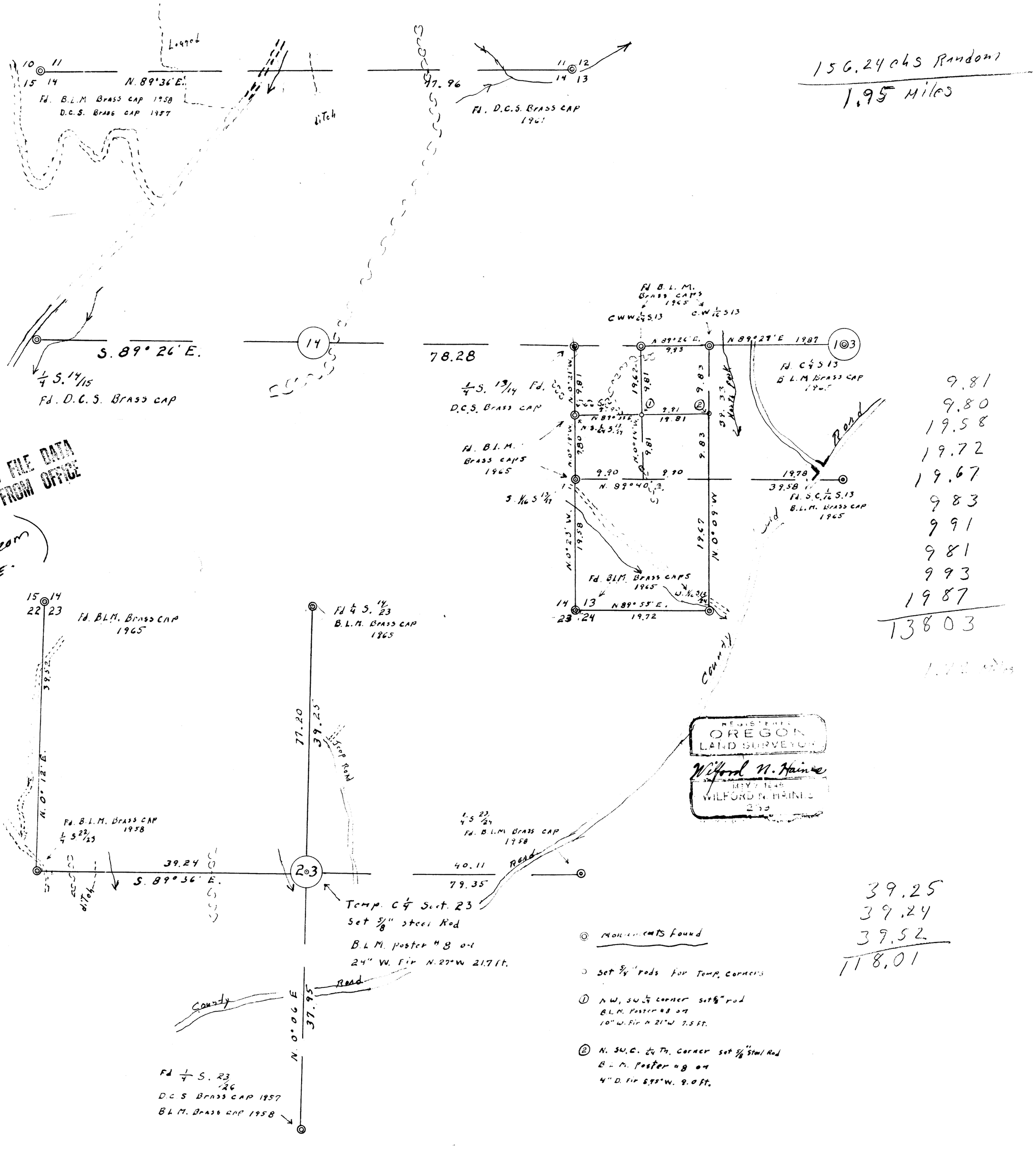

COUNTY SURVEYORS FILE DATA
DO NOT REMOVE FROM OFFICE

(Document from Haines Estate. 1990 JR.)

REGISTERED
OREGON
LAND SURVEYOR
Wilford N. Haines
MAY 7 1968
WILFORD N. HAINES
2139

H. EN. 10
T 28 - 4

T.28 S., R.4 W. W. M.

FILED
SEP 14 1990
COUNTY SURVEYOR
DOUGLAS COUNTY, ORE.

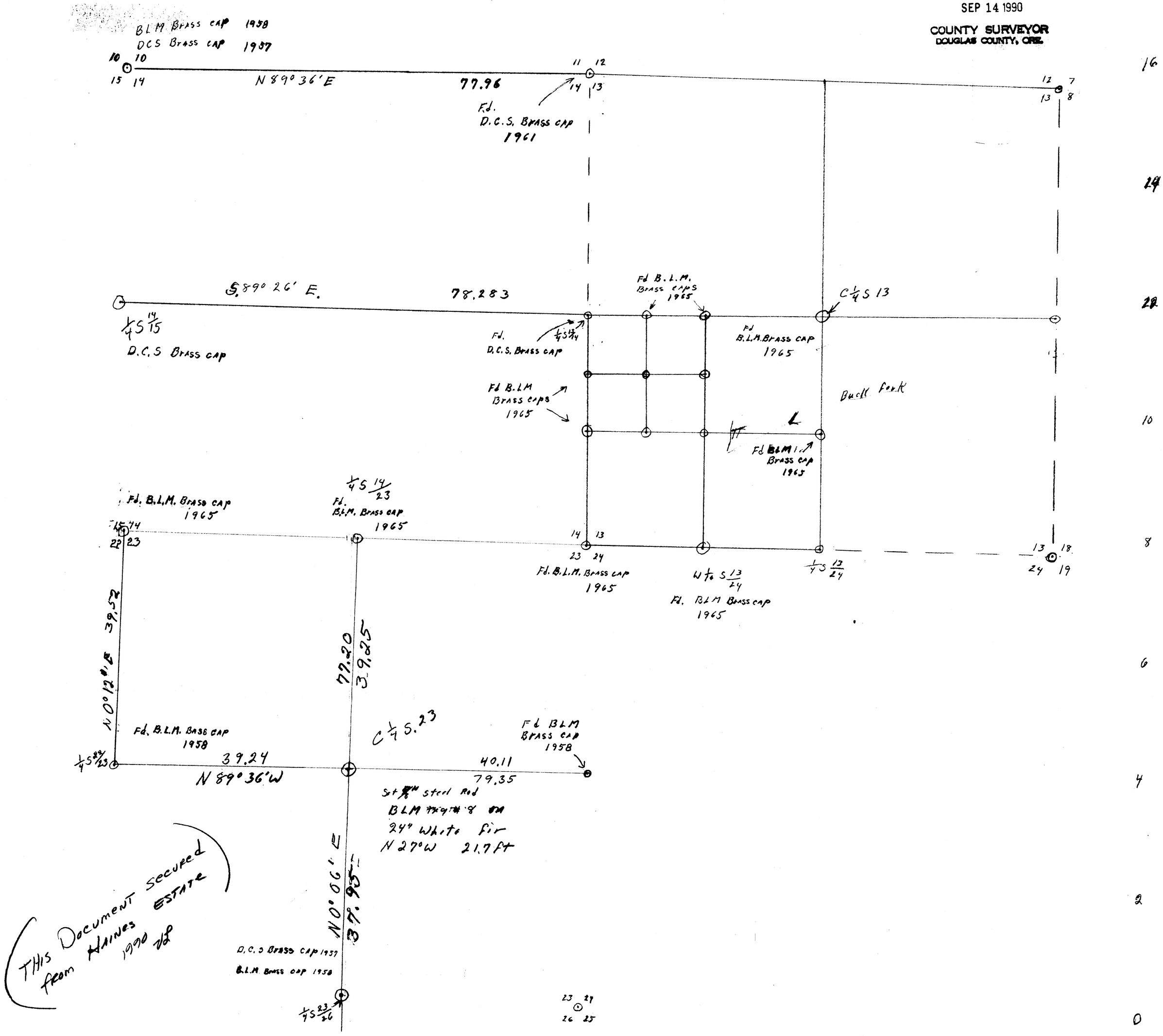

THIS Document secured from HAINES ESTATE 1990 JB

FILED
SEP 14 1990
COUNTY SURVEYOR
DOUGLAS COUNTY, ORE.

T28S R4W W.M. Sect. 23

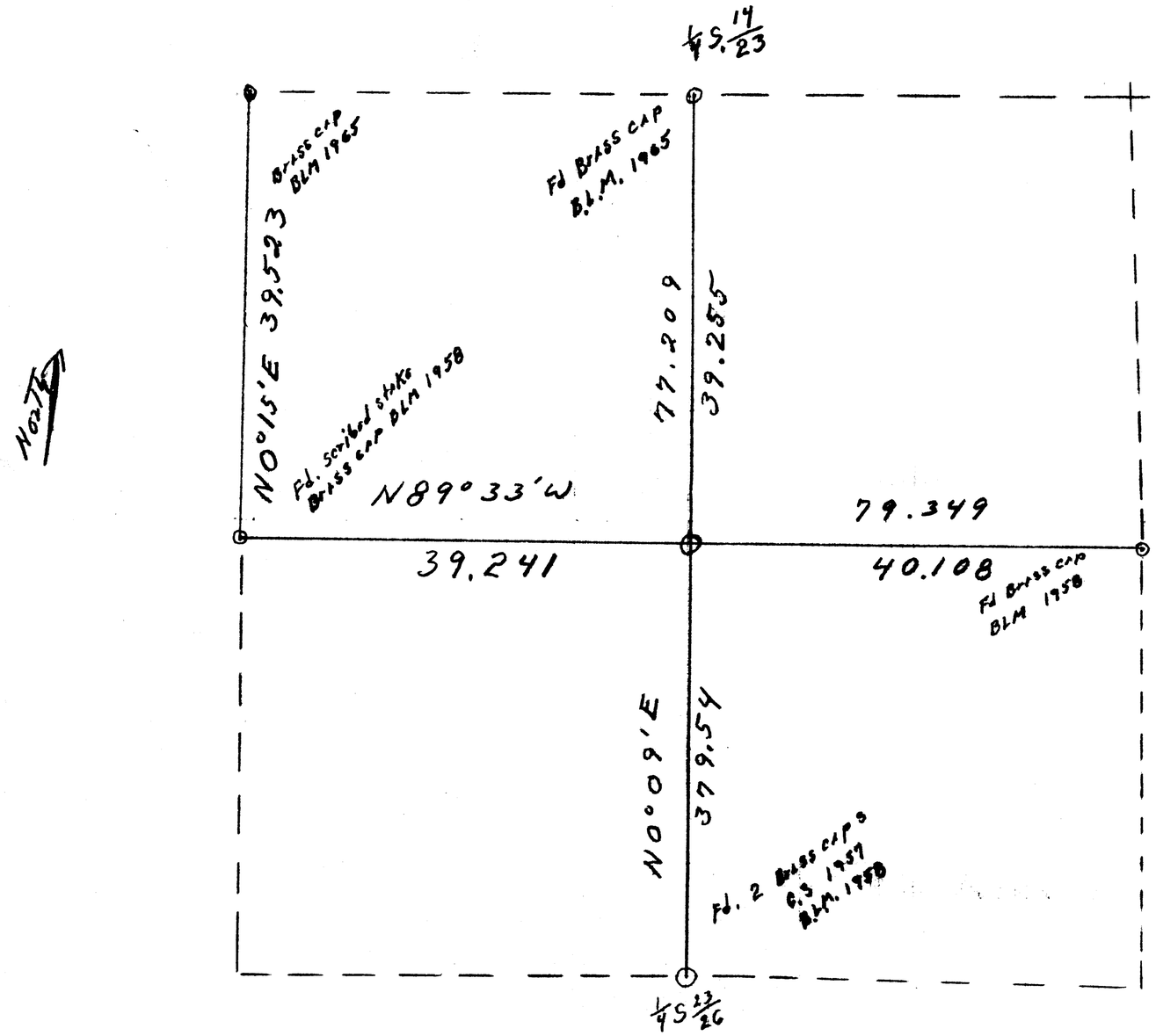

H. EN. 10