

CERTIFICATE OF ENGINEER


STATE OF OREGON ) S.S.
COUNTY OF DOUGLAS)

I, ARTHUR R. EVANS, BEING FIRST DULY SWORN, DEPOSE AND SAY THAT I HAVE CORRECTLY SURVEYED AND MARKED WITH PROPER MONUMENTS, THE LANDS OR LINES...


OREGON No. 2741
Nov. 7, 1941

SUBSCRIBED AND SWORN TO BEFORE ME THIS 20th DAY OF APRIL 1954

Arthur R. Evans
ARTHUR R. EVANS
REG. PROF. ENGINEER



Ethel M. Collinson
NOTARY PUBLIC FOR OREGON
MY COMMISSION EXPIRES JUNE 25, 1956



DEDICATION

KNOW ALL MEN BY THESE PRESENTS, THAT WE VIOLET ASANOVICH, A SINGLE WOMAN, JOHN H. MARKHAM JR., AND PATSY L. MARKHAM, HIS WIFE, WILLIAM E. MARKHAM, AND JEAN MARKHAM, HIS WIFE, OWNERS OF THE LANDS REPRESENTED AND DESCRIBED ON THE ANNEXED PLAT, HAVE CAUSED THE SAME TO BE SURVEYED AND PLATTED BY THE NAME OF "TWIN OAKS, LOTS 21-122, AND WE HEREBY DEDICATE TO THE USE OF THE PUBLIC FOREVER THE STREETS SHOWN HEREON IN TESTIMONY WHEREOF, WE HAVE HEREBY SET OUR HANDS THIS 29 DAY OF APRIL 1954, AND THIS 17 DAY OF JUNE 1954

APPROVALS

BY ORDER OF THE COMMON COUNCIL, CITY OF RIDDLE, OREGON

Approved Sept. 13 1954
B. A. Mann Mayor, City of Riddle
D. J. Summitt City Recorder, Riddle Oregon


BY ORDER OF THE COUNTY COURT, DOUGLAS COUNTY, OREGON

Approved October 28 1954
E. R. Metzger County Judge, Com 1719510111
L. V. Beckley County Commissioner

Approved October 27 1954
Paul King County Surveyor

Approved Oct. 28 1954
Ted Quisen by Mercedes Banker, Deputy County Assessor

Violet Asanovich
John H. Markham Jr.
Patsy L. Markham
William E. Markham
Jean Markham
JEAN MARKHAM



ACKNOWLEDGEMENT


STATE OF OREGON ) S.S.
COUNTY OF MULTNOMAH
ON THE 29th DAY OF APRIL 1954, BEFORE ME APPEARED VIOLET ASANOVICH TO ME PERSONALLY KNOWN, WHO BEING DULY SWORN DID SAY THAT SHE IS THE LAWFUL OWNER OF THE TRACT OF LAND DELINEATED ON THE ANNEXED PLAT AND THAT SHE DOES HEREBY ACKNOWLEDGE THAT SHE SIGNED THE ACCOMPANYING DEDICATION AS HER FREE AND VOLUNTARY ACT AND DEED IN TESTIMONY WHEREOF I HAVE HEREBY SET MY HAND AND AFFIXED MY OFFICIAL SEAL THIS DAY AND YEAR ABOVEWRITTEN.
James F. Loneragan
NOTARY PUBLIC FOR OREGON
MY COMMISSION EXPIRES 2/10/58

ACKNOWLEDGEMENT

STATE OF OREGON ) S.S.
COUNTY OF DOUGLAS
ON THE 17th DAY OF JUNE 1954, BEFORE ME APPEARED, JOHN H. MARKHAM JR., PATSY L. MARKHAM, WILLIAM E. MARKHAM, AND JEAN MARKHAM TO ME PERSONALLY KNOWN, WHO BEING DULY SWORN, DID SAY THAT THEY ARE THE LAWFUL OWNERS OF THE TRACT OF LAND DELINEATED ON THE ANNEXED PLAT, AND THAT THEY DO HEREBY ACKNOWLEDGE THAT THEY SIGNED THE ACCOMPANYING DEDICATION AS THEIR FREE AND VOLUNTARY ACT AND DEED IN TESTIMONY WHEREOF, I HAVE HEREBY SET MY HAND AND AFFIXED MY OFFICIAL SEAL, THIS DAY AND YEAR ABOVEWRITTEN.
D. J. Summitt
NOTARY PUBLIC FOR OREGON
MY COMMISSION EXPIRES



STATE OF OREGON ) S.S.
COUNTY OF DOUGLAS )
I, ARTHUR R. EVANS, BEING DULY SWORN, DEPOSE AND SAY UPON OATH, THAT I AM THE ENGINEER WHO MADE THE SURVEY AND PREPARED THE FINAL MAP OF "TWIN OAKS, LOTS 28-122", AND THAT THE FOREGOING TRACING IS AN EXACT COPY OF THE MAP OF SAID "TWIN OAKS, LOTS 28-122"
Arthur R. Evans
ARTHUR R. EVANS
REG. PROF. ENGINEER
SUBSCRIBED AND SWORN TO BEFORE ME THIS 20th DAY OF APRIL 1954
Ethel M. Collinson
ETHEL M. COLLINSON
NOTARY PUBLIC FOR OREGON
MY COMMISSION EXPIRES, JUNE 25, 1956



Chas Doerner
CHAS DOERNER
COUNTY CLERK
DOUGLAS CO. ORE.

Filed for Recording, Oct. 28, 1954
Chas Doerner, County Clerk