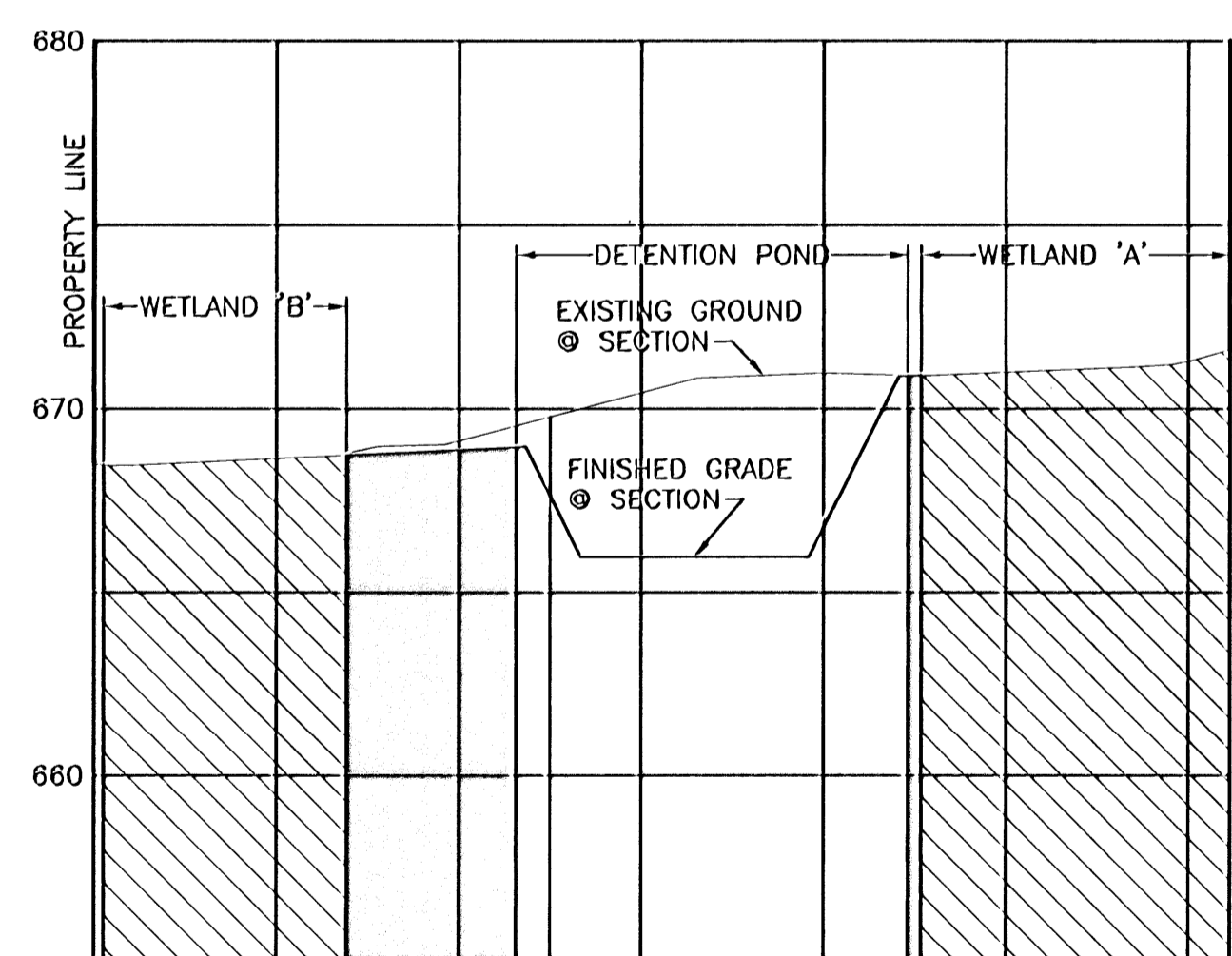
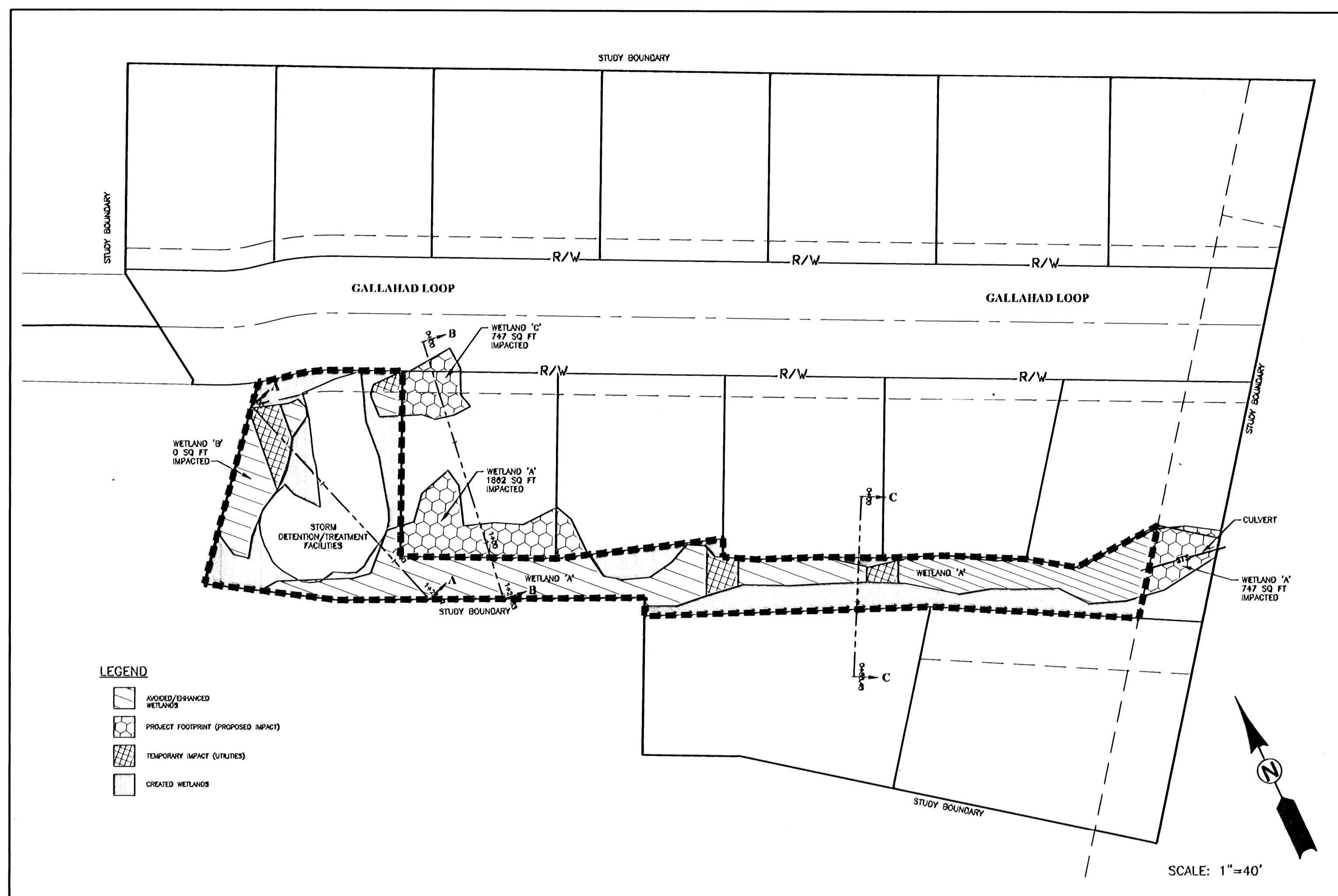
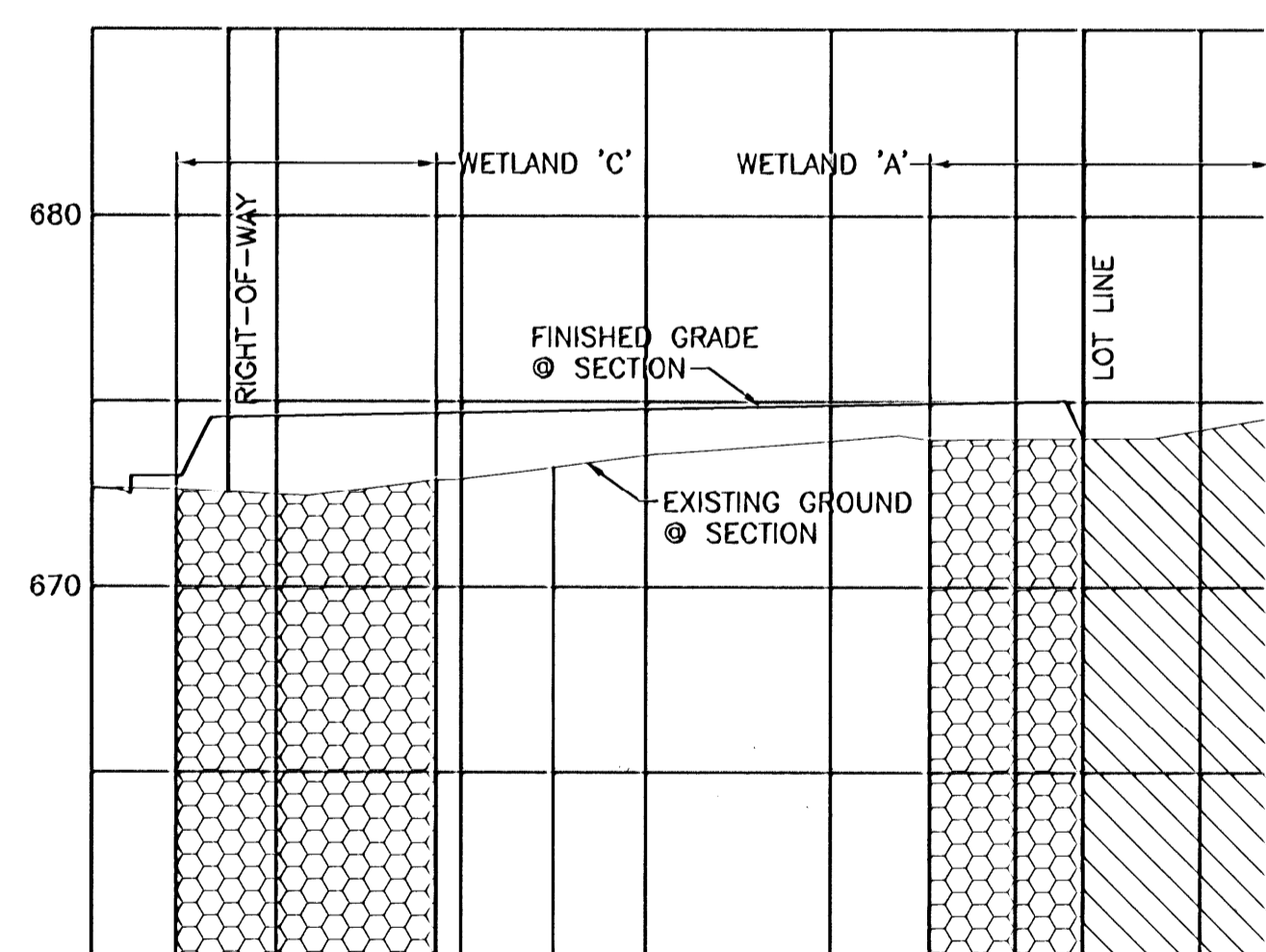


FILED
 Date: 1/10/2012 By: NLS
 This survey consists of
 Map: DS-121-144-151
 Narrative: _____
 Corner Rpt: _____
DOUGLAS COUNTY
 SURVEYOR



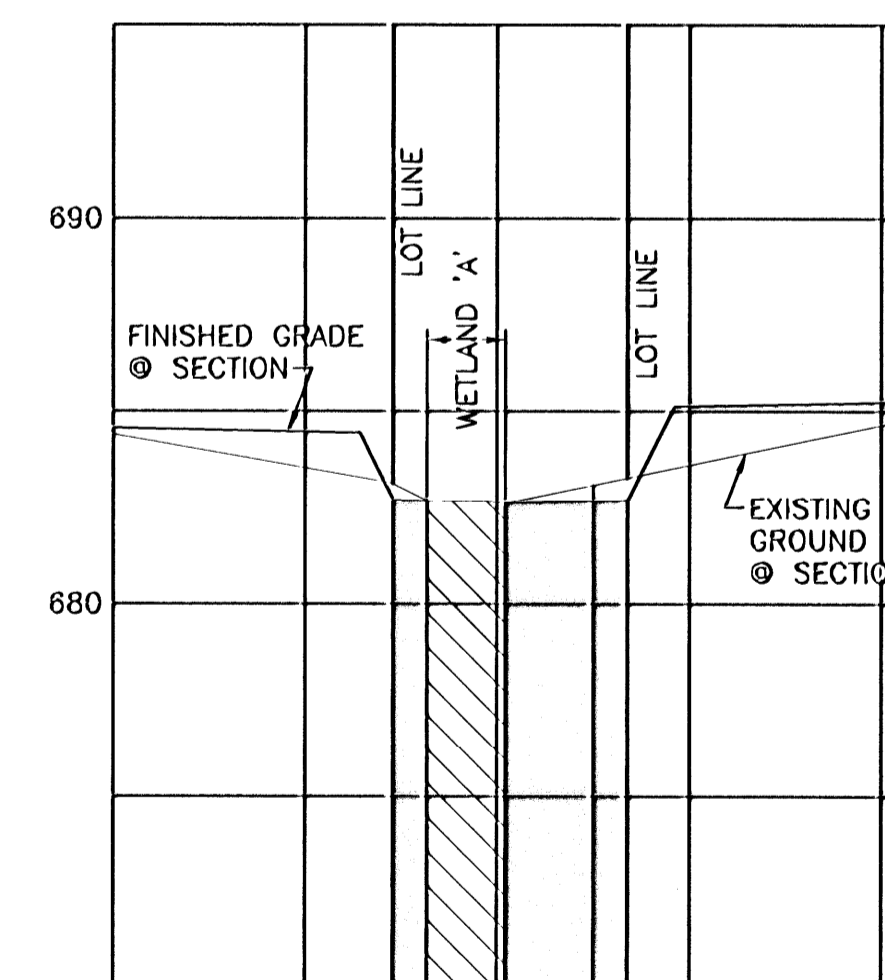
SCALE: HORIZ. 1"=20' VERT. 1"=5'

LEGEND: AVOIDED/ENHANCED, CREATED AREA




SCALE: HORIZ. 1"=20' VERT. 1"=5'

LEGEND: AVOIDED/ENHANCED, PROJECT FOOTPRINT (PROPOSED IMPACT)



SCALE: HORIZ. 1"=20' VERT. 1"=5'

LEGEND: AVOIDED/ENHANCED, CREATED AREA



Rev.	Date	Dwg	Description
1	4/20/07	BWC	AGENCIES REVIEW
2	11/1/08	ANV	SECTION CHANGE OKED BY PW
3	3/18/09	ANV	AS-BUILTS

i.e. ENGINEERING
 809 SE Pine Street
 Roseburg, Oregon 97470
 PHONE (541) 673-0166
 FAX (541) 440-9392
 iemail@ieengineering.com

Project Name: **CAMELOT**

Title: **WETLAND MITIGATION**

DES JPM	PROJECT NO. 973-21
DWG BWC	DATE: MARCH 27, 2007
CHK SNL	SCALE: AS SHOWN
APP SNL	SHEET: 10 OF 10

DO NOT DUPLICATE