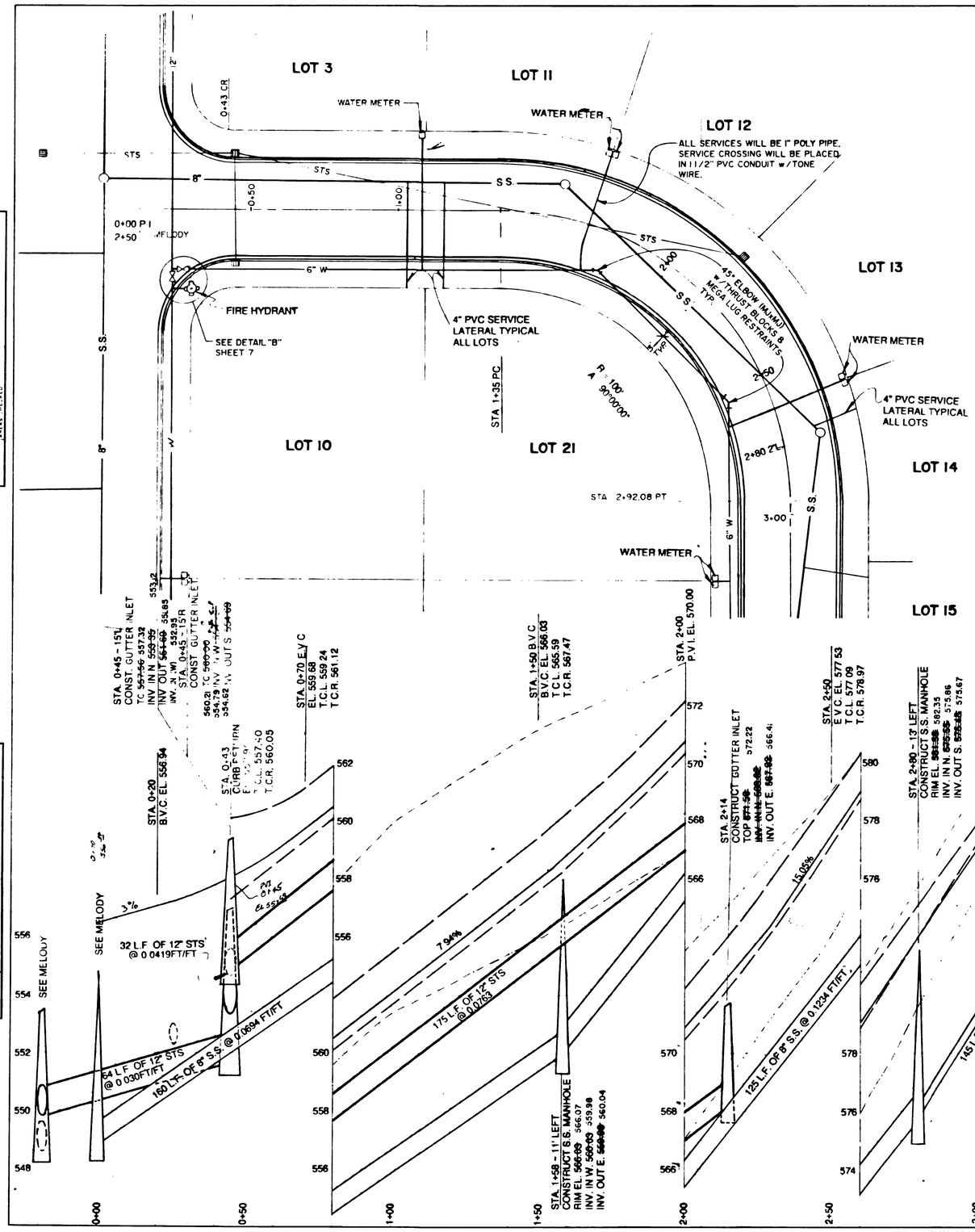

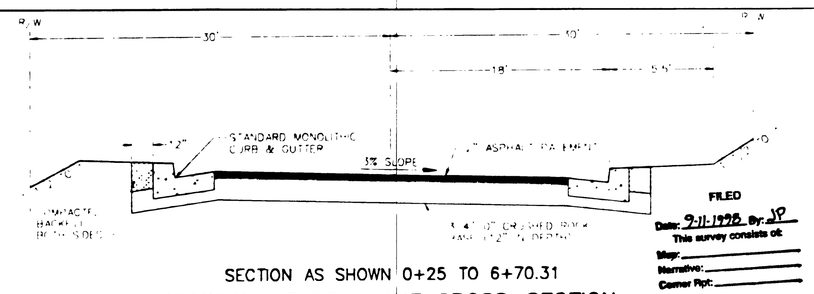

SECTION AS SHOWN 0+25 TO 6+70.31

TYPICAL MELODY LANE CROSS-SECTION

NO SCALE

FILED
Date: 9-11-1998 By: JP
This survey consists of:
Map: ____
Narrative: ____
Corner Rpt: ____
DOUGLAS COUNTY SURVEYOR

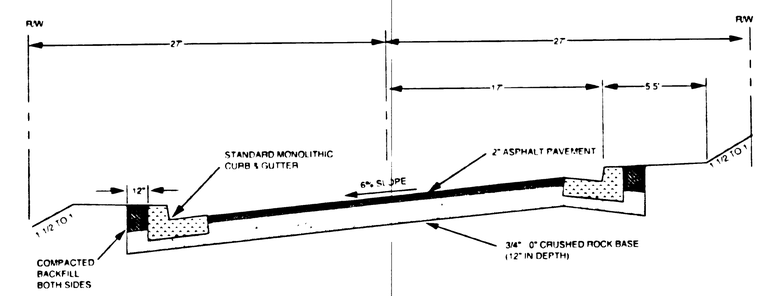

SECTION AS SHOWN 0+00 TO 2+50
SECTION REVERSED 4+18 TO 6+38.16
SECTION TRANSITION 2+50 TO 4+18

TYPICAL ARMANDE LOOP CROSS-SECTION

NO SCALE

LEGEND

- EXISTING LEFT GROUND
- EXISTING RIGHT GROUND
- TOP OF LEFT CURB
- TOP OF RIGHT CURB
- FINISH GRADE

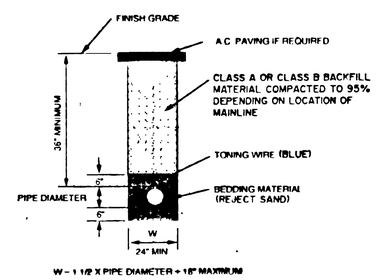

TYPICAL WATER MAINLINE TRENCH DETAIL

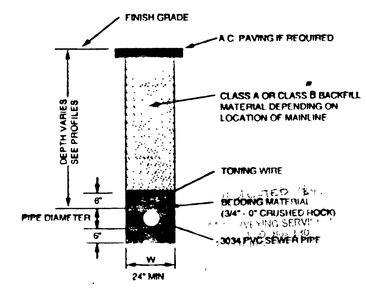

TYPICAL SANITARY SEWER TRENCH DETAIL

INSPECTED BY:
AA SURVEYING SERVICE, INC.
P.O. BOX 130
ROSEBURG, OREGON 97470

REGISTERED PROFESSIONAL ENGINEER 10449 OREGON JULY 13, 1979 H. RONALD HUGHES
EXPIRES 6/30/99

REGISTERED PROFESSIONAL ENGINEER 11 204 OREGON JULY 17, 1981 MIKE A. PARKER

LEGEND

- EXISTING LEFT GROUND
- EXISTING RIGHT GROUND
- TOP OF LEFT CURB
- TOP OF RIGHT CURB
- FINISH GRADE

DESIGNED BY MIKE A. PARKER
INSPECTED BY H. RONALD HUGHES

Rev	Date	Description
1	MAY 1992	RELOCATED WATERLINE & CHANGED CURB INLET DETAIL
2	3-30-96	COUNTY/ROBERTS CREEK REVIEW
3	4/25/96	ROBERTS CREEK WATER DIST COMMENTS
4	5/20/96	COUNTY FINAL REVIEW
5	7/24/98	AS BUILT

L.C. ENGINEERING
1205 S.E. Court Street
Roseburg, Oregon 97470
PHONE (503) 673 0166
FAX (503) 440 9392

Project Name: LEBLANC SUBDIVISION STREET IMPROVEMENT PLANS

Title: **PLAN AND PROFILE**

DES	QK	PROJECT NO	137-01
DWG	MR	DATE	MARCH 1992
CHK		SCALE	1"=20'
APP	MAP	SHEET	4 OF 7

DS-108

FINAL SURVEY — SURVEYED / PLOTTED / TEMPLATE / AREAS CALCULATED / AREAS CHECKED / NOTE BOOK / NO

ORIGINAL SURVEY — SURVEYED / PLOTTED / TEMPLATE / AREAS CALCULATED / AREAS CHECKED / NOTE BOOK / NO

HIGHWAY FEDERAL AID SHEET
PLATE 4-SINGLE PLAN AND CROSS SECTION-FULL DOT
TELEDYNE
PRINTED IN U.S.A.

MOVED TO CO. RD. 288A