I-5 - 1976

I-5
1976

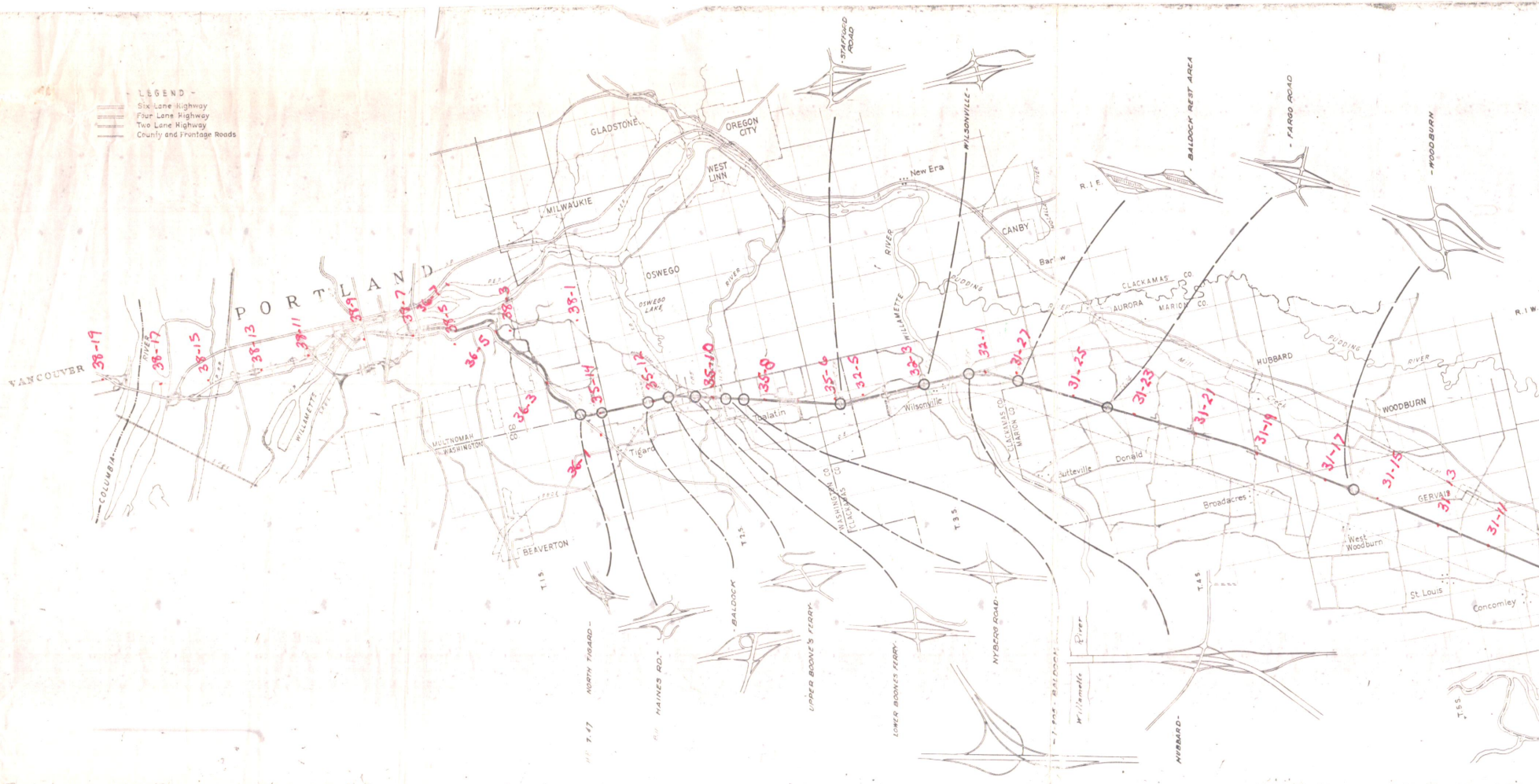
- LEGEND -
Six Lane Highway
Four Lane Highway
Two Lane Highway
County and Frontage Roads
PORTLAND
VANCOUVER
COLUMBIA
RIVER
WILLAMETTE
MILWAUKIE
GLADSTONE
OREGON CITY
WEST LINN
OSWEGO
OSWEGO LAKE
New Era
CANBY
Barlow
MOLALLA
PUDDING
CLACKAMAS CO.
MARION CO.
AURORA
HUBBARD
WOODBURN
GERVAIS
St. Louis
Concomley
West Woodburn
Broadacres
Donald
Butteville
Wilsonville
Tualatin
Tigard
BEAVERTON
MULTNOMAH
WASHINGTON
WASHINGTON CO.
CLACKAMAS CO.
R.1 E.
R.1 W.
T.1 S.
T.2 S.
T.3 S.
T.4 S.
T.5 S.
NORTH TIGARD
HAINES RD.
BALDOCK
UPPER BOONE'S FERRY
LOWER BOONES FERRY
NYBERG ROAD
I-205 - BALDOCK
Willamette River
HUBBARD
STAFFORD ROAD
WILSONVILLE
BALDOCK REST AREA
FARGO ROAD
WOODBURN
7.47
38-19
38-17
38-15
38-13
38-11
38-9
38-7
38-7
38-5
38-3
38-1
36-5
36-3
36-1
35-14
35-12
35-10
35-8
35-6
32-5
32-3
32-1
31-27
31-25
31-23
31-21
31-19
31-17
31-15
31-13
31-11

REGON STATE HIGHWAY DEPARTMENT
NTERCHANGE INDEX MAP
NTERSTATE 5, NORTH TIGARD
D CALIFORNIA STATE LINE
TERCHANGE DETAILS ARE NOT TO SCALE.

L.D. Apr. 1968

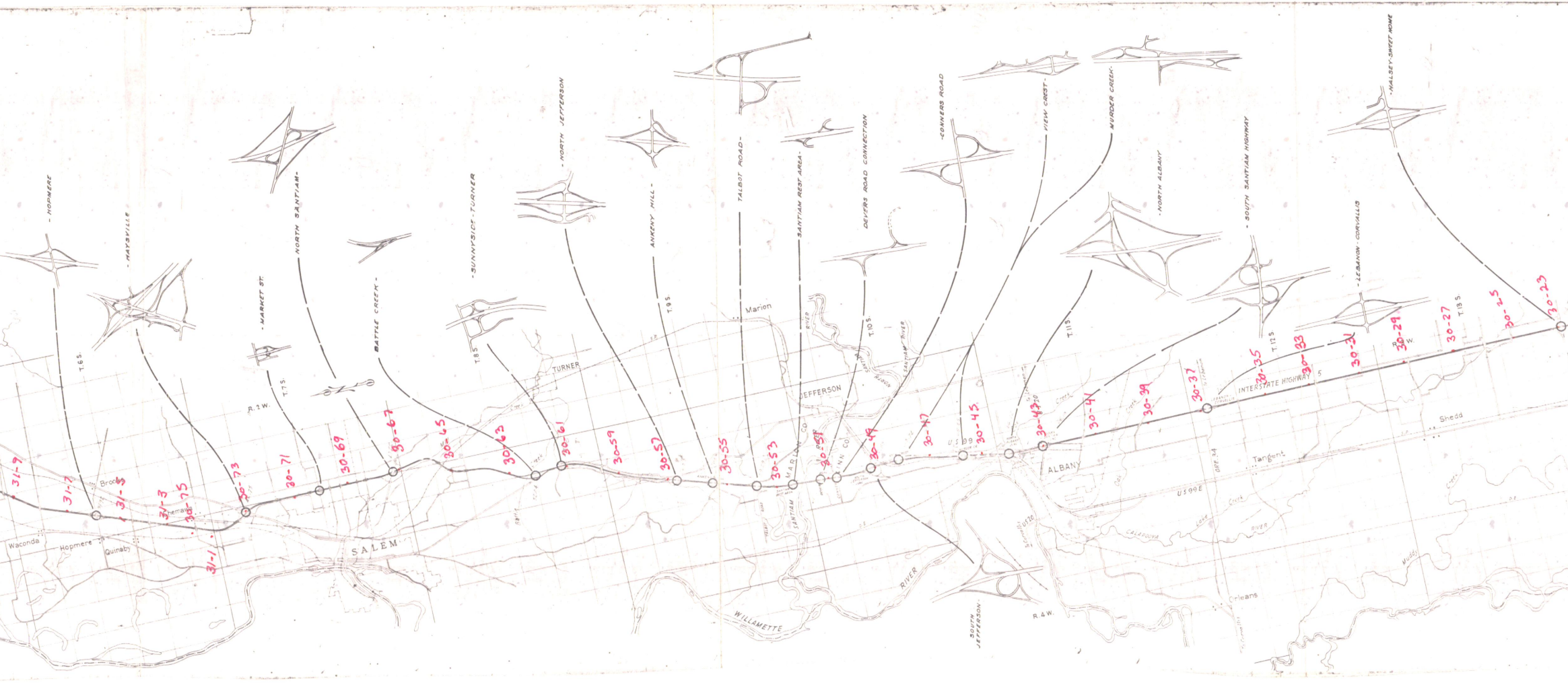
HOPMERE
MAYSVILLE
MARKET ST.
NORTH SANTIAM
BATTLE CREEK
SUNNYSIDE-TURNER
NORTH JEFFERSON
ANKENY HILL
TALBOT ROAD
SANTIAM REST AREA
DEVERS ROAD CONNECTION
CONNERS ROAD
VIEW CREST
MURDER CREEK
NORTH ALBANY
SOUTH SANTIAM HIGHWAY
LEBANON-CORVALLIS
HALSEY-SWEET HOME
SOUTH JEFFERSON
T.6S.
T.7S.
T.8S.
T.9S.
T.10S.
T.11S.
T.12S.
T.13S.
R.2W.
R.3W.
R.4W.
Brooks
Chemawa
Waconda
Hopmere
Quinaby
SALEM
TURNER
Marion
JEFFERSON
MARION CO.
LINN CO.
SANTIAM RIVER
NORTH SANTIAM RIVER
S. SANTIAM RIVER
WILLAMETTE RIVER
U.S. 99
US 20
US 99E
ORE. 34
ALBANY
Tangent
Shedd
Orleans
INTERSTATE HIGHWAY 5
CALAPOOYA RIVER
Lake Creek
Oak Creek
Muddy Creek
31-9
31-7
31-5
31-3
31-1
30-75
30-73
30-71
30-69
30-67
30-65
30-63
30-61
30-59
30-57
30-55
30-53
30-51
30-49
30-47
30-45
30-43
30-41
30-39
30-37
30-35
30-33
30-31
30-29
30-27
30-25
30-23

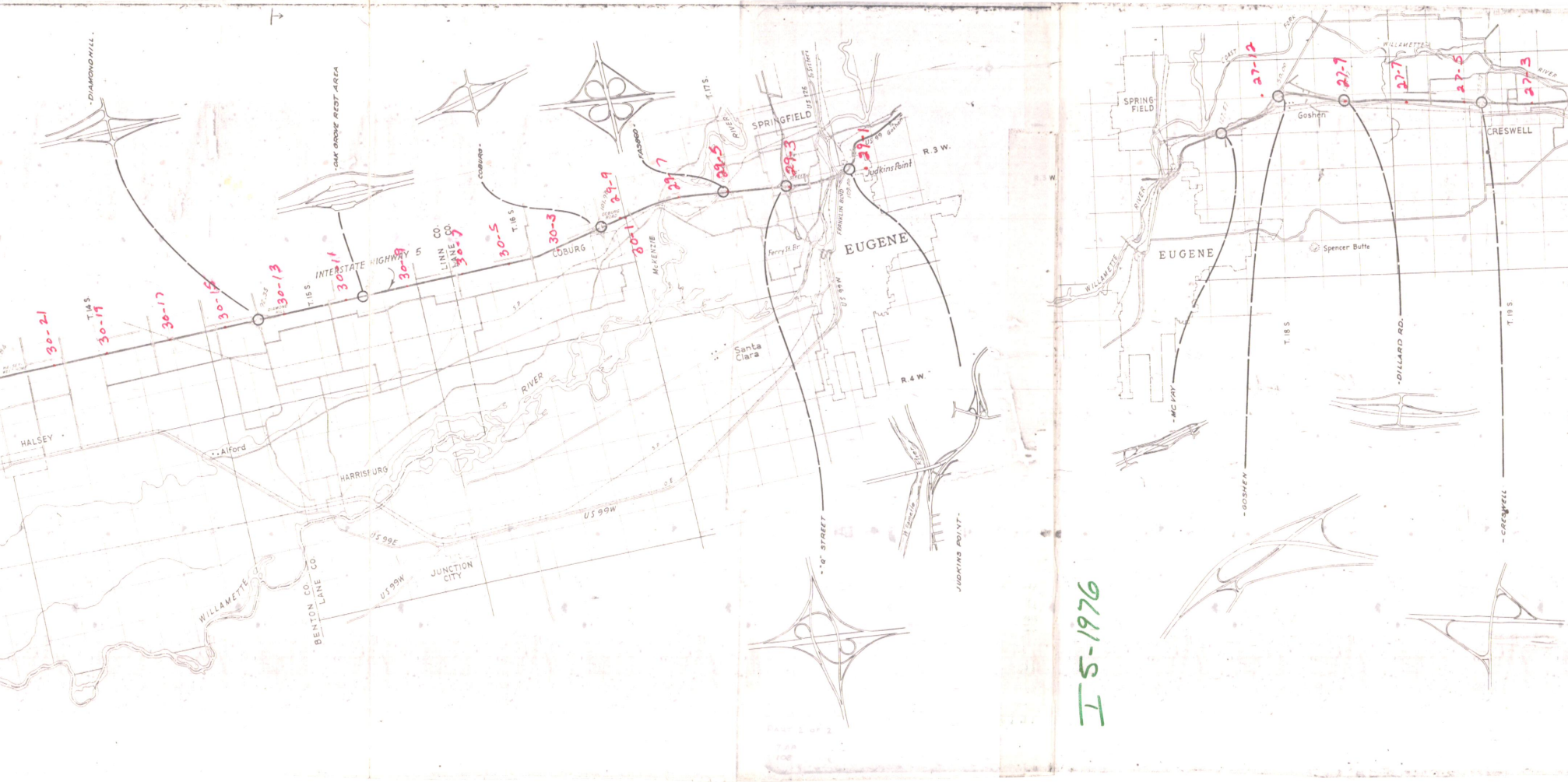
DIAMONDHILL
OAK GROVE REST AREA
COBURG
FASSO
SPRINGFIELD
EUGENE
Judkins Point
R.3 W.
R.4 W.
INTERSTATE HIGHWAY 5
COBURG
T.14 S
T.15 S
T.16 S
T.17 S
T.18 S
T.19 S
LINN CO.
LANE CO.
BENTON CO.
LANE CO.
McKENZIE
RIVER
HALSEY
Alford
HARRISBURG
US 99E
US 99W
JUNCTION CITY
WILLAMETTE
Santa Clara
Ferry St. Br.
FRANKLIN BLVD.
US 126
"G" STREET
JUDKINS POINT
SPRINGFIELD
Goshen
CRESWELL
Spencer Butte
COAST FORK
WILLAMETTE RIVER
McVAY
GOSHEN
DILLARD RD.
CRESWELL
30-21
30-19
30-17
30-15
30-13
30-11
30-9
30-7
30-5
30-3
30-1
29-9
29-7
29-5
29-3
29-1
27-12
27-9
27-7
27-5
27-3

I 5-1976

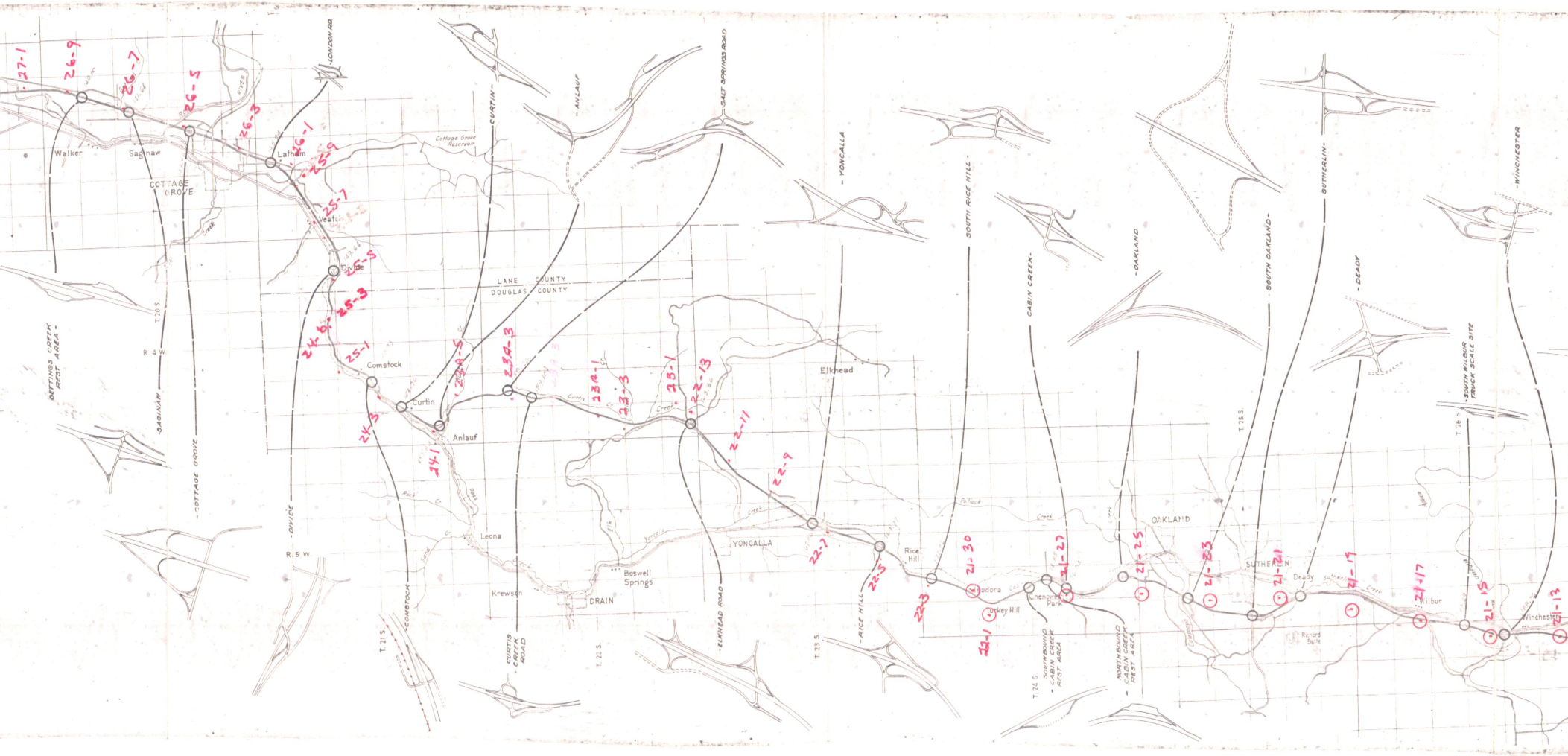
27-1
26-9
26-7
26-5
26-3
26-1
25-9
25-7
25-5
25-3
25-1
24-6
24-3
24-1
23A-5
23A-3
23A-1
23-3
23-1
22-13
22-11
22-9
22-7
22-5
22-3
22-1
21-30
21-27
21-25
21-23
21-21
21-19
21-17
21-15
21-13
GETTINGS CREEK REST AREA
SAGINAW
COTTAGE GROVE
DIVIDE
LONDON RD
CURTIN
ANLAUF
SALT SPRINGS ROAD
COMSTOCK
CURTIS CREEK ROAD
ELKHEAD ROAD
YONCALLA
RICE HILL
SOUTH RICE HILL
CABIN CREEK
SOUTHBOUND CABIN CREEK REST AREA
NORTHBOUND CABIN CREEK REST AREA
OAKLAND
SOUTH OAKLAND
SUTHERLIN
DEADY
SOUTH WILBUR TRUCK SCALE SITE
WINCHESTER
Walker
Saginaw
COTTAGE GROVE
Latham
Veatch
Divide
Cottage Grove Reservoir
LANE COUNTY
DOUGLAS COUNTY
Comstock
Curtin
Anlauf
Leona
Krewson
DRAIN
Boswell Springs
YONCALLA
Elkhead
Rice Hill
Turkey Hill
Chenoweth Park
OAKLAND
SUTHERLIN
Deady
Wilbur
Winchester
Richard Butte
T.20 S.
R.4 W.
R.5 W.
T.21 S.
T.22 S.
T.23 S.
T.24 S.
T.25 S.
T.26
Rock Cr.
Elk Cr.
Yoncalla Cr.
Pollock Cr.
Cabin Cr.
Sutherlin Creek

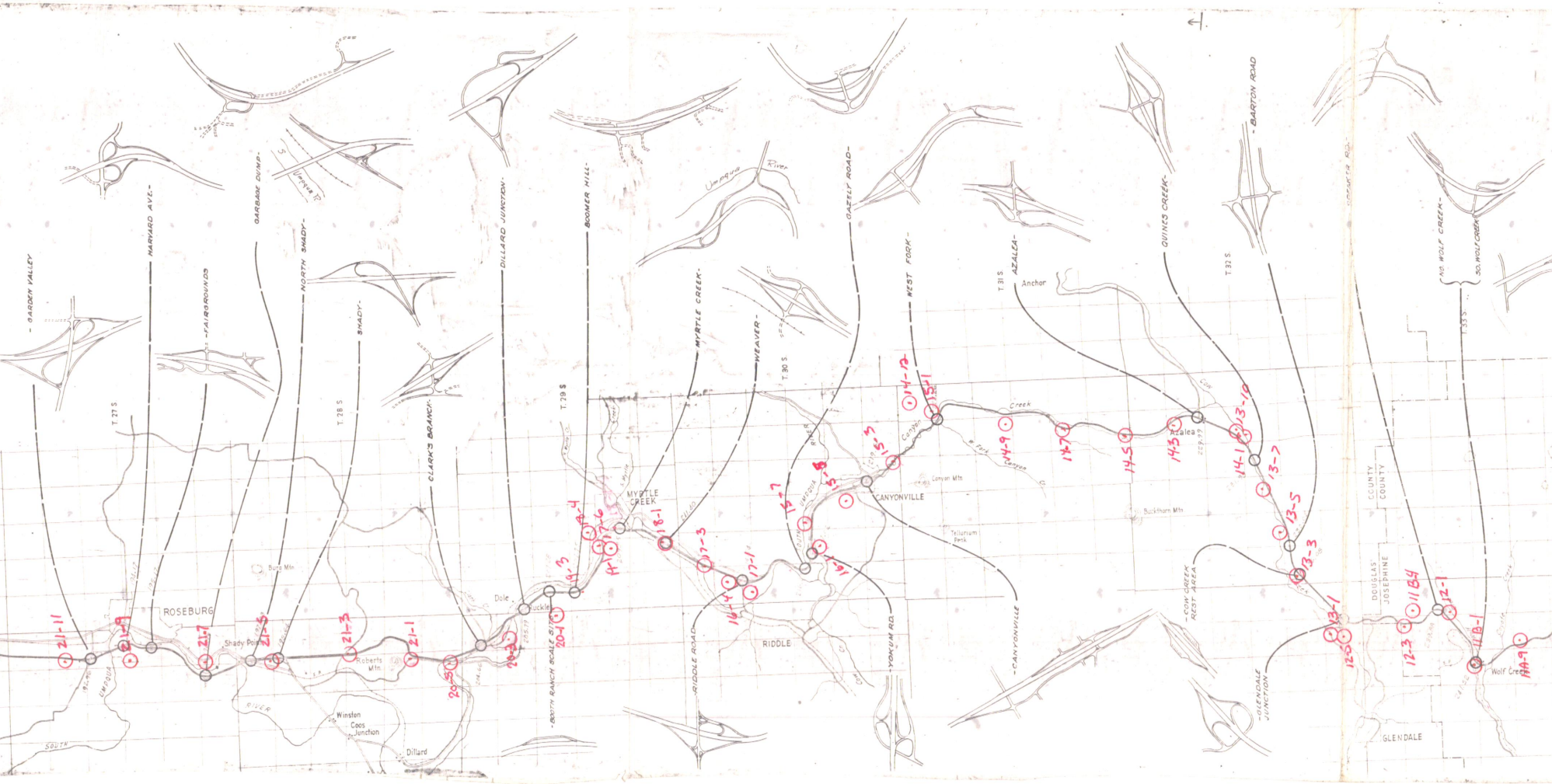
GARDEN VALLEY
HARVARD AVE.
FAIRGROUNDS
GARBAGE DUMP
NORTH SHADY
SHADY
CLARK'S BRANCH
DILLARD JUNCTION
BOOMER HILL
MYRTLE CREEK
WEAVER
GAZLEY ROAD
WEST FORK
AZALEA
QUINES CREEK
BARTON ROAD
NO. WOLF CREEK
SO. WOLF CREEK
BOOTH RANCH SCALE SITE
RIDDLE ROAD
YOKUM RD
CANYONVILLE
COW CREEK REST AREA
GLENDALE JUNCTION
ROSEBURG
Shady Point
Roberts Mtn
Burg Mtn
Winston
Coos Junction
Dillard
Dole
Buckles
MYRTLE CREEK
RIDDLE
CANYONVILLE
Canyon Mtn
Tellurium Peak
Buckhorn Mtn
Anchor
Azalea
GLENDALE
Wolf Creek
DOUGLAS COUNTY
JOSEPHINE COUNTY
T. 27 S
T. 28 S
T. 29 S
T. 30 S
T. 31 S
T. 32 S
T. 33 S
Umpqua River
SOUTH
UMPQUA
RIVER
Creek
Canyon
21-11
21-9
21-7
21-5
21-3
21-1
20-5
20-3
20-1
19-3
19-4
17-6
18-1
17-3
17-1
16-4
16-1
15-7
15-5
15-3
15-1
14-12
14-9
14-7
14-5
14-3
14-1
13-10
13-7
13-5
13-3
13-1
12-5
12-3
11-B4
12-1
11B-1
11A-9

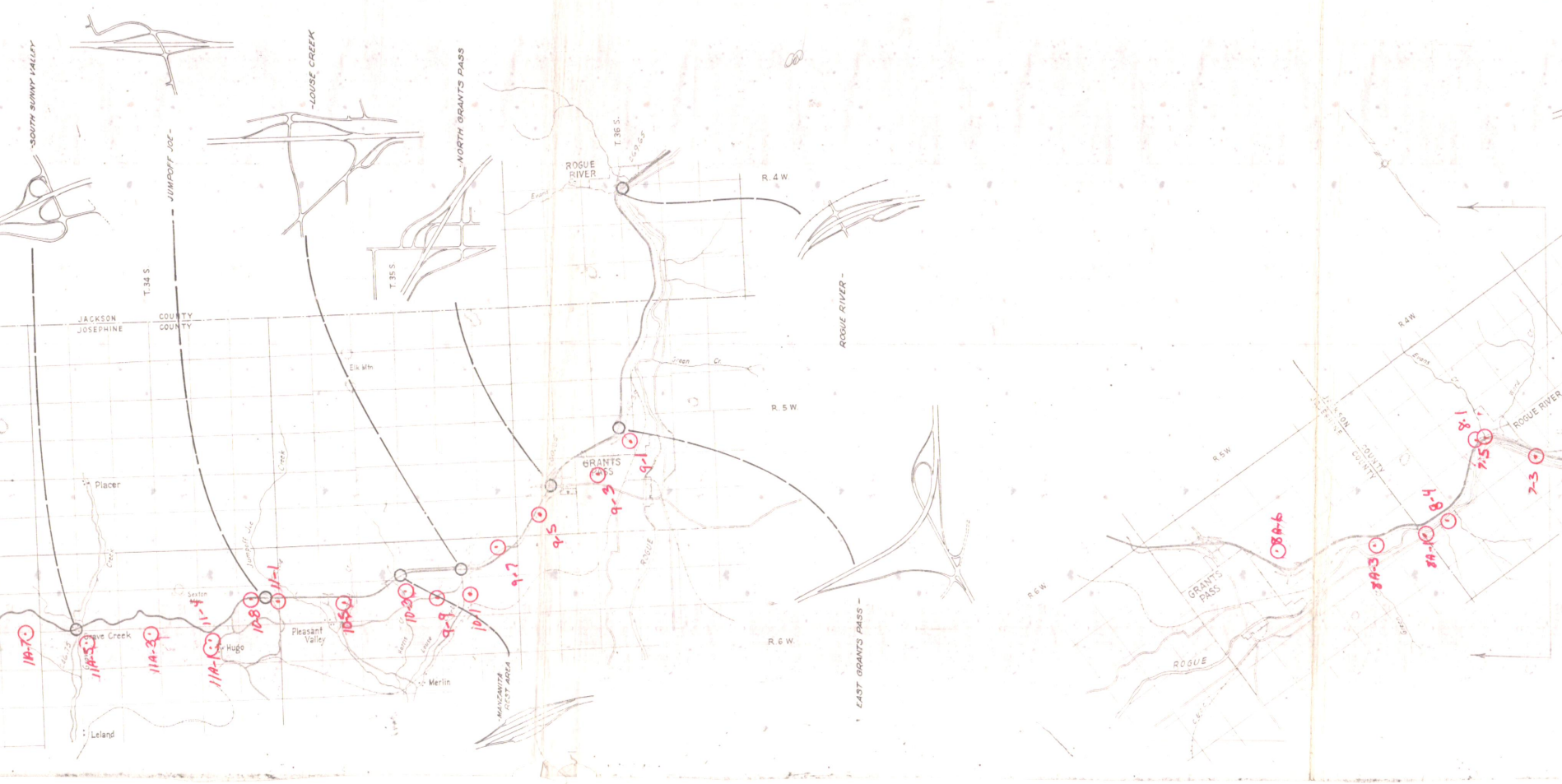
SOUTH SUNNY VALLEY
JUMPOFF JOE
LOUSE CREEK
NORTH GRANTS PASS
ROGUE RIVER
EAST GRANTS PASS
MANZANITA REST AREA
JACKSON COUNTY
JOSEPHINE COUNTY
T. 34 S.
T. 35 S.
T. 36 S.
R. 4 W.
R. 5 W.
R. 6 W.
Placer
Grave Creek
Sexton Mtn
Hugo
Pleasant Valley
Merlin
Leland
Jumpoff Joe Creek
Elk Mtn
Harris Cr
Louse
ROGUE RIVER
GRANTS PASS
ROGUE
Evans
Evans Cr
Ward
Green Cr
R4W
R5W
R6W
11A-7
11A-5
11A-3
11A-1
11-4
10-8
11-1
10-5
10-3
9-9
10-1
9-7
9-5
9-3
9-1
8A-6
8A-3
8A-1
8-4
7-5
8-1
7-3

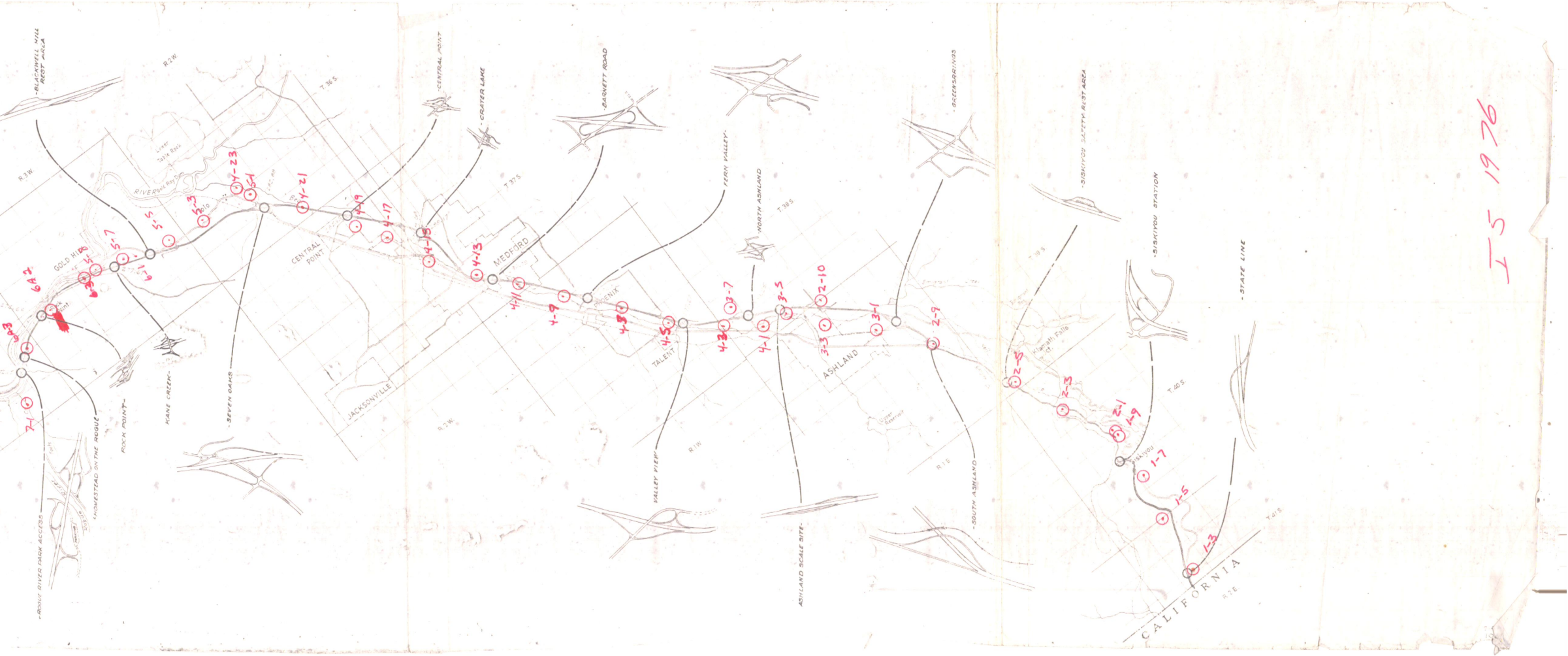
BLACKWELL HILL REST AREA
R2W
R3W
T.36S.
Lower Table Rock
RIVER
Gold Ray Dam
GOLD HILL
Rock Point
CENTRAL POINT
CENTRAL POINT
CRATER LAKE
T.37S.
MEDFORD
BARNETT ROAD
PHOENIX
FERN VALLEY
NORTH ASHLAND
T.38S.
TALENT
ASHLAND
GREENSPRINGS
JACKSONVILLE
R.2W.
R1W
R1E
SISKIYOU SAFETY REST AREA
SISKIYOU STATION
Siskiyou
Klamath Falls
T.40S.
T.41S.
STATE LINE
CALIFORNIA
R2E
ROGUE RIVER PARK ACCESS
HOMESTEAD ON THE ROGUE
ROCK POINT
KANE CREEK
SEVEN OAKS
VALLEY VIEW
ASHLAND SCALE SITE
SOUTH ASHLAND
7-1
6-3
6A2
6-3
5-9
5-7
6-1
5-5
5-3
4-23
5-1
4-21
4-19
4-17
4-15
4-13
4-11
4-9
4-3
4-5
4-3
3-7
4-1
3-5
2-10
3-3
3-1
2-9
2-5
2-3
2-1
1-9
1-7
1-5
1-3

I 5 1976