OREGON DEPARTMENT OF TRANSPORTATION
Located Line

METRIC

COUNTY LINE SLIDE SEC.

OREGON COAST HIGHWAY

DOUGLAS COUNTY

Scale 1:500

FEBRUARY, 1999

Revised: April, 1999
July, 1999 NHW
October, 1999 NHW

BEARINGS: Oregon Coordinate System of 1983, south zone

COORDINATES: This drawing utilizes a Local Datum Plane (LDP) which is relative to the Oregon Coordinate System of 1983, south zone, with respect to the local latitude and ground elevation. The LDP coordinates define true ground distances. To convert the LDP coordinates to the Oregon Coordinate System of 1983, south zone, multiply the LDP coordinates by 0.999914321.

FIELD NOTES: This drawing shows the results of an Oregon Department of Transportation (ODOT) survey. The field survey notes, book number 3610, are available from ODOT files in Salem, Oregon.

PROJECT NO. 6771

DRG. NO. 10B-12-26

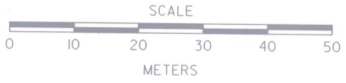
SCALE
0
10
20
30
40
50
METERS

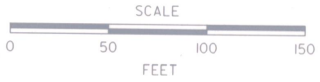
SCALE
0
50
100
150
FEET

c:\usr\projects\09087\09087rw.dgn

06-OCT-1999

NHW

Relative property line locations were determined with the following Douglas County Record Surveys:

- C.S. No. M124-77-A, dated January, 1998
- C.S. No. M109-50, filed January 18, 1990
- C.S. No. 58/121-3, filed June 30, 1977
- C.S. No. 55/194-1, filed April 16, 1971
- C.S. No. 55/38-4, filed September 11, 1968
- C.S. No. 51/276-2, filed October 20, 1964

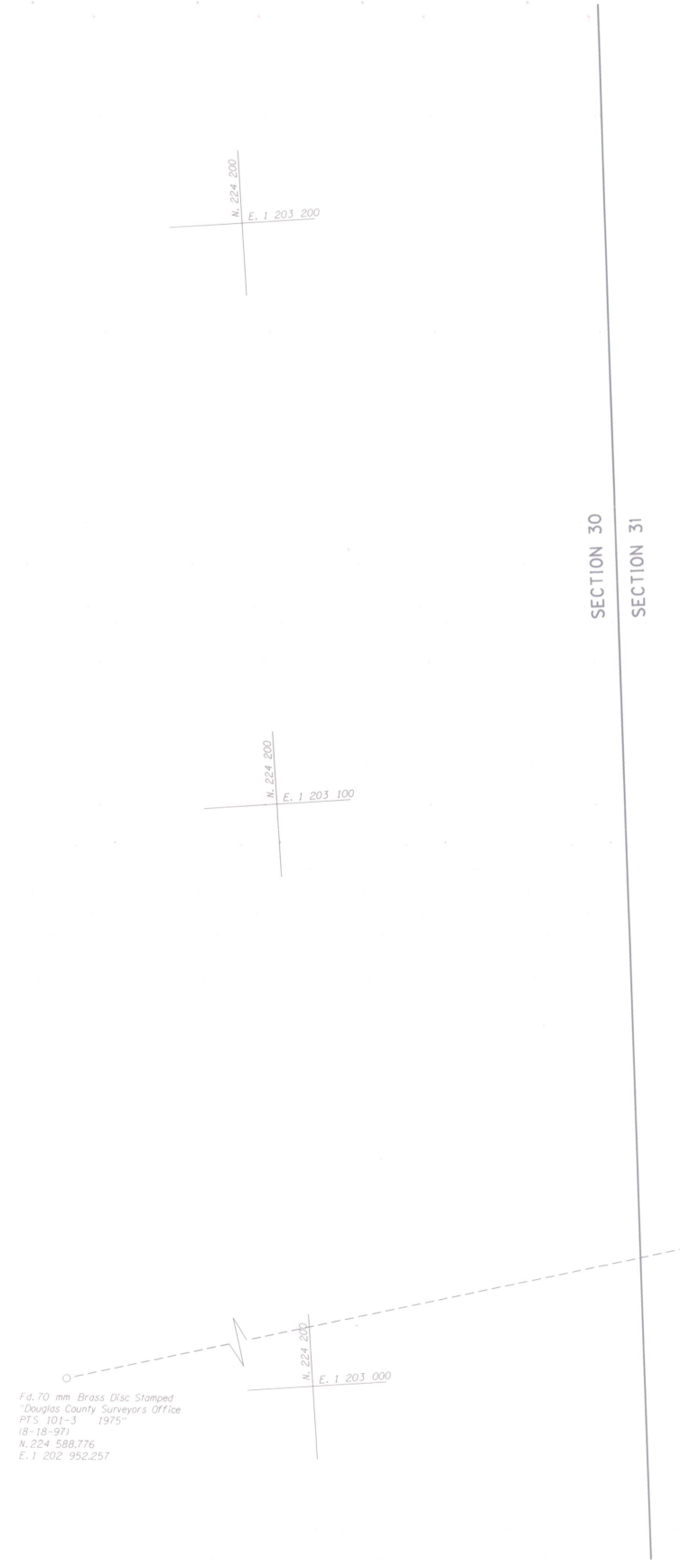
N. 224 200
E. 1 203 200
N. 224 200
E. 1 203 100
N. 224 200
E. 1 203 000
SECTION 30
SECTION 31

Fd. 70 mm Brass Disc Stamped
"Douglas County Surveyors Office
PTS 101-3 1975"
(8-18-97)
N. 224 588.776
E. 1 202 952.257

COUNTY LINE SLIDE SEC.
OREGON COAST HIGHWAY
DOUGLAS COUNTY
LOCATED LINE
SCALE 1:500
DRG. NO. 10B-12-26
PROJECT NO. 6771

SEC. 31, T. 22 S., R. 12 W., W.M.
DRG. NO. 10B-12-26
PROJECT NO. 6771

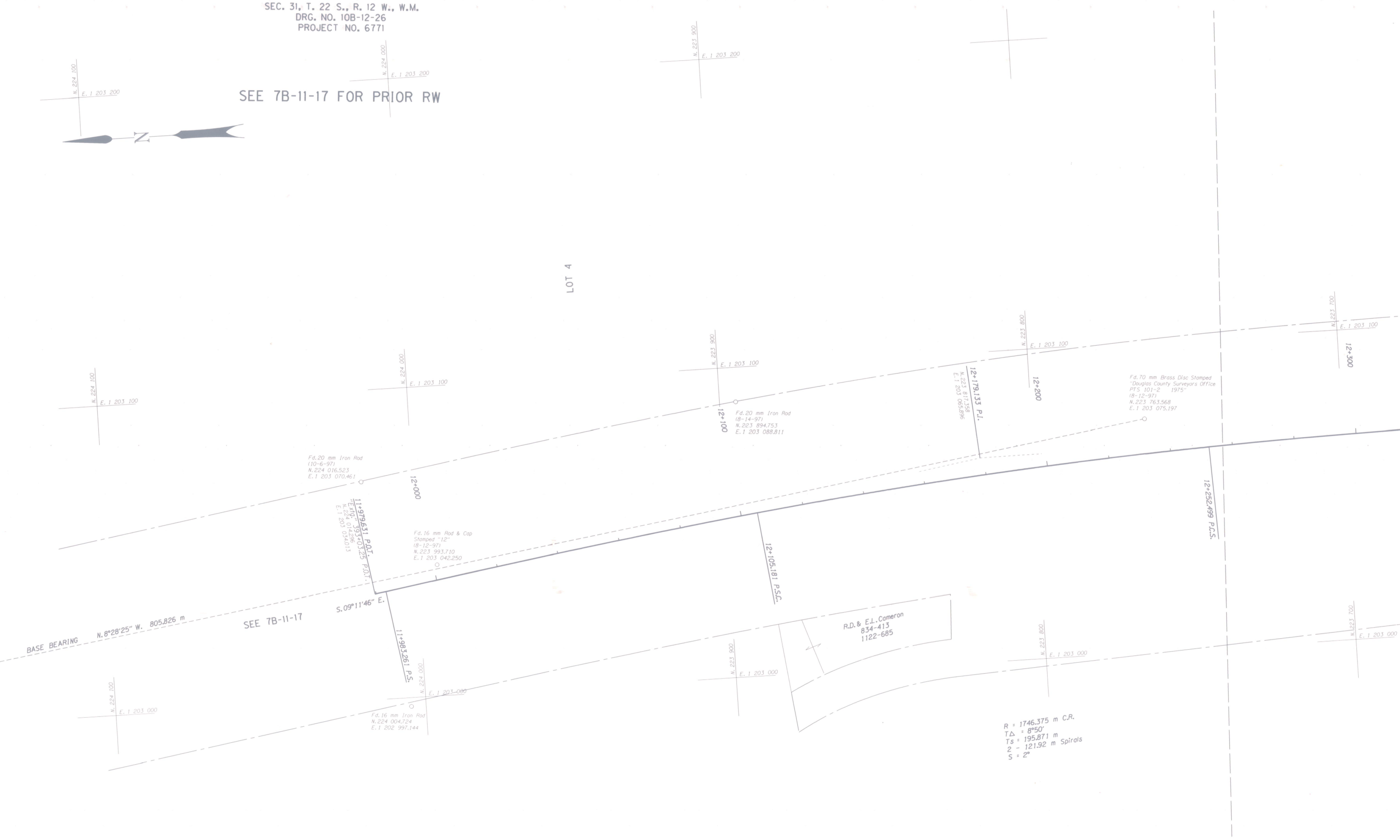
SEE 7B-11-17 FOR PRIOR RW
N
N. 224 100
E. 1 203 200
N. 224 000
E. 1 203 200
N. 223 900
E. 1 203 200
LOT 4
N. 224 100
E. 1 203 100
N. 224 000
E. 1 203 100
N. 223 900
E. 1 203 100
N. 223 800
E. 1 203 100
N. 223 700
E. 1 203 100
12+300
12+200
12+100
12+000
Fd. 20 mm Iron Rod
(8-14-97)
N. 223 894.753
E. 1 203 088.811
Fd. 20 mm Iron Rod
(10-6-97)
N. 224 016.523
E. 1 203 070.461
12+179.133 P.I.
N. 223 817.358
E. 1 203 065.896
Fd. 70 mm Brass Disc Stamped
"Douglas County Surveyors Office
PTS 101-2 1975"
(8-12-97)
N. 223 763.568
E. 1 203 075.197
11+979.631 P.O.T.
"Extg." 393+03.25 P.O.T.
N. 224 014.296
E. 1 203 034.013
Fd. 16 mm Rod & Cap
Stamped "12"
(8-12-97)
N. 223 993.710
E. 1 203 042.250
12+105.181 P.S.C.
12+252.499 P.C.S.
S. 09°11'46" E.
BASE BEARING N. 8°28'25" W. 805.826 m
SEE 7B-11-17
11+983.261 P.S.
R.D. & E.L. Cameron
834-413
1122-685
N. 224 100
E. 1 203 000
N. 224 000
E. 1 203 000
Fd. 16 mm Iron Rod
N. 224 004.724
E. 1 202 997.144
N. 223 900
E. 1 203 000
N. 223 800
E. 1 203 000
N. 223 700
E. 1 203 000
R = 1746.375 m C.R.
T∆ = 8°50'
Ts = 195.871 m
2 - 121.92 m Spirals
S = 2°

SEC. 31, T. 22 S., R. 12 W., W.M.
DRG. NO. 10B-12-26
PROJECT NO. 6771

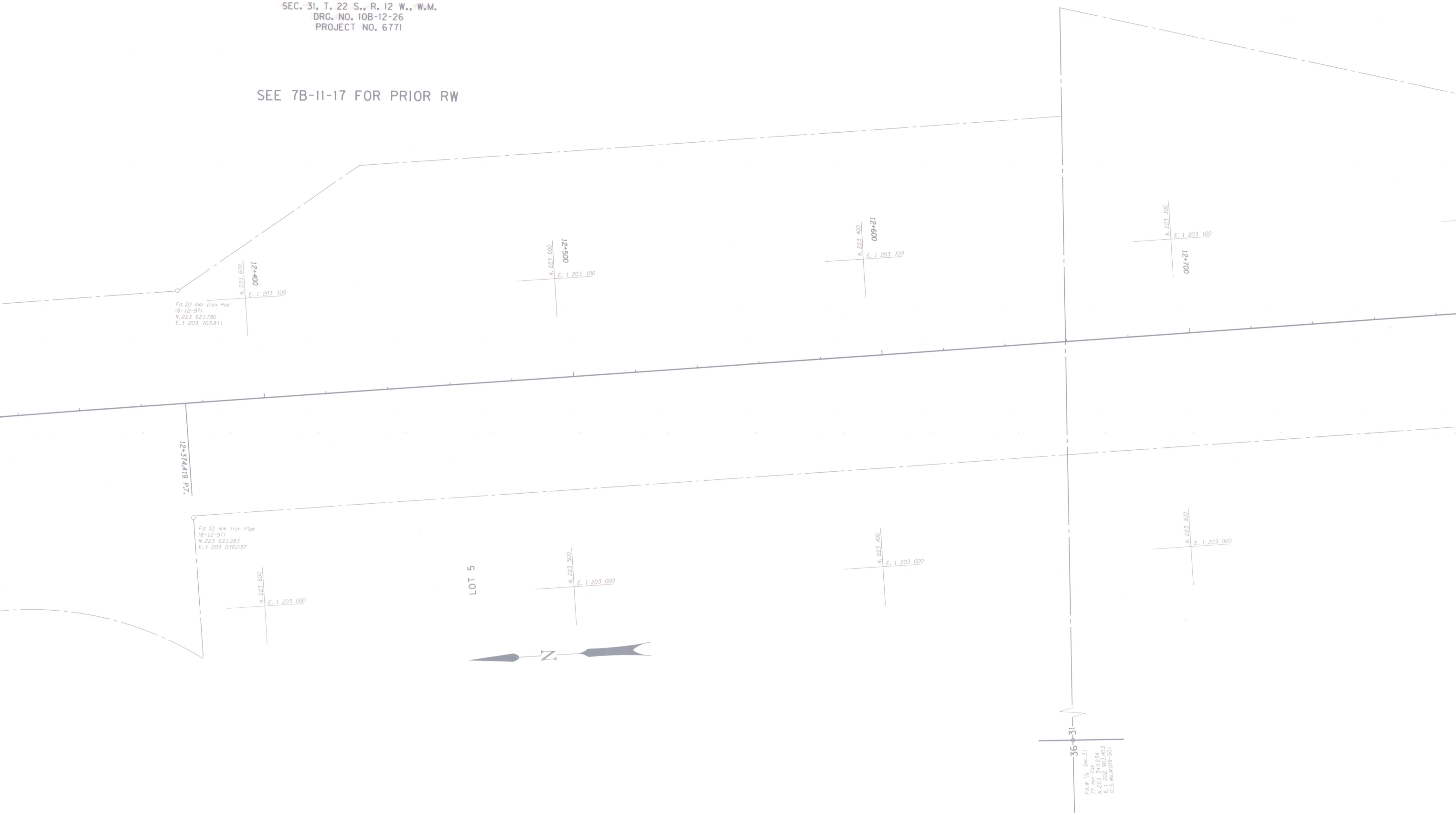
SEE 7B-11-17 FOR PRIOR RW
12+400
N. 223 600
E. 1 203 100
Fd.20 mm Iron Rod
(8-12-97)
N.223 621.780
E.1 203 103.811
12+500
N. 223 500
E. 1 203 100
12+600
N. 223 400
E. 1 203 100
12+700
N. 223 300
E. 1 203 100
12+374.419 P.T.
Fd.32 mm Iron Pipe
(8-12-97)
N.223 621.283
E.1 203 030.037
N. 223 600
E. 1 203 000
LOT 5
N. 223 500
E. 1 203 000
N. 223 400
E. 1 203 000
N. 223 300
E. 1 203 000
N
36
31
Fd.W 1/4 Sec. 31
77 mm Cap
N.223 343.934
E.1 202 903.403
(C.S. No. M109-50)

SEC. 31, T. 22 S., R. 12 W., W.M.
DRG. NO. 10B-12-26
PROJECT NO. 6771

SEC. 31, T. 22 S., R. 12 W., W.M.
DRG. NO. 10B-12-26
PROJECT NO. 6771

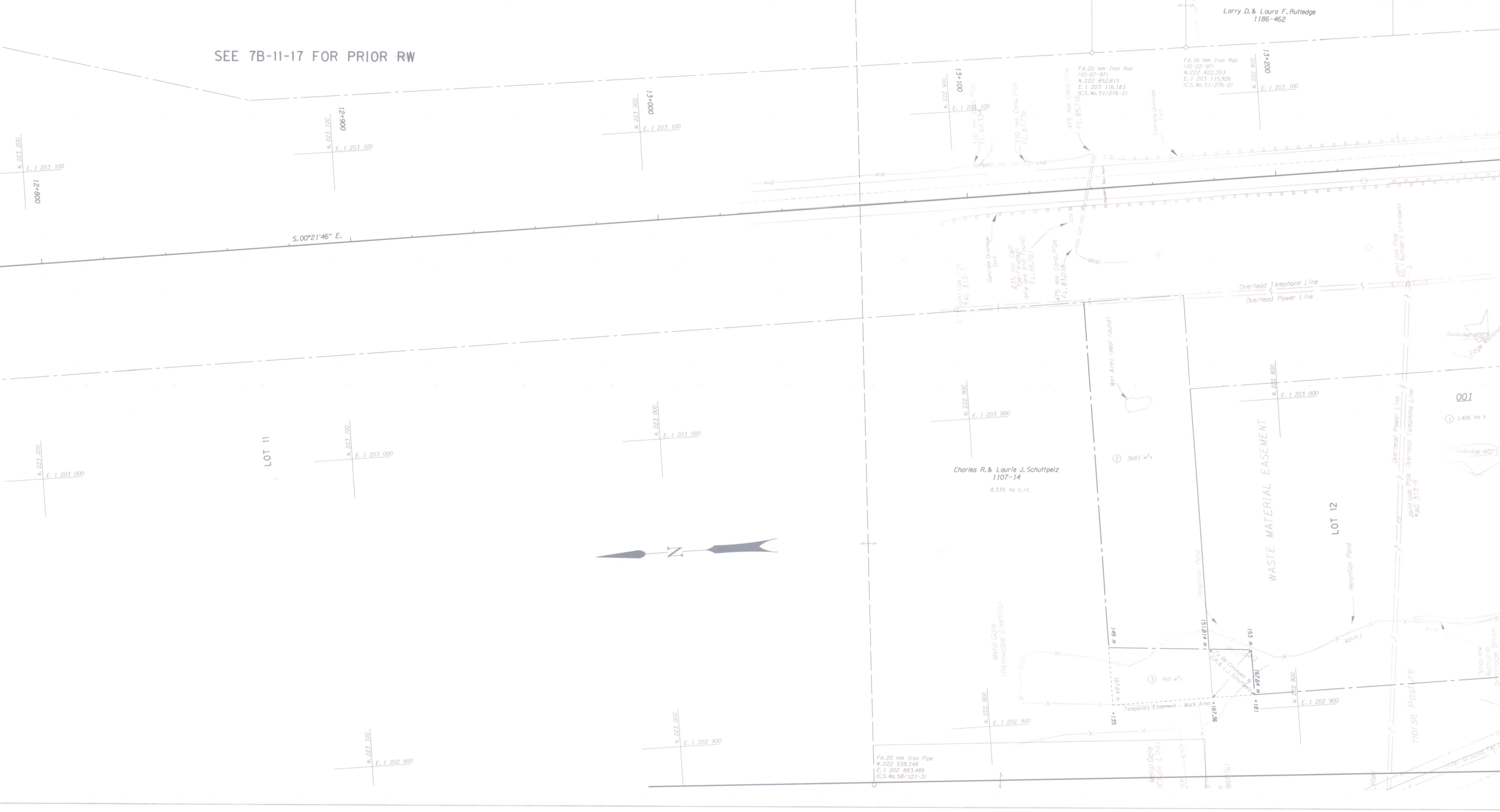
SEE 7B-11-17 FOR PRIOR RW
Larry D.& Laura F.Rutledge
1186-462
12+800
12+900
13+000
13+100
13+200
N. 223 200
N. 223 100
N. 223 000
N. 222 900
N. 222 800
E. 1 203 100
E. 1 203 000
E. 1 202 900
S.00°21'46" E.
Fd.20 mm Iron Rod
(10-07-97)
N.222 852.815
E.1 203 116.183
(C.S.No.51/276-2)
Fd.16 mm Iron Rod
(10-22-97)
N.222 822.353
E.1 203 115.926
(C.S.No.51/276-2)
310 mm Conc.Pipe
FL.88.334
310 mm Conc.Pipe
FL.87.716
475 mm Conc.Pipe
FL.85.716
Concrete Drainage
Curb
Ditch
Joint Use Pole
#AG 313-7
Concrete Drainage
Curb
215 mm CMP
(perforated)
only one end found
FL.86.701
475 mm Conc.Pipe
FL.81.018
Overhead Telephone Line
Overhead Power Line
Joint Use Pole
AG (Numbers Unknown)
Edge Wetland
LOT 11
Wet Area (year round)
Charles R.& Laurie J.Schuttpelz
1107-14
8.335 ha ±.rt.
② 3683 m² ±
WASTE MATERIAL EASEMENT
LOT 12
001
① 1.406 ha ±
Overhead Power Line
Overhead Telephone Line
Joint Use Pole
#AG 313-9
Retention Pond
Retention Pond
Fence
Metal Gate
(Removable Electric)
149 m
151.814 m
153 m
167.64 m
167.64 m
③ 765 m² ±
To Be Conveyed to
C.R.& L.J.Schuttpelz
Temporary Easement - Work Area
+135
+167.36
+181
Shallow
Natural
Drainage Ditch
Horse Pasture
Fd.20 mm Iron Pipe
N.222 938.348
E.1 202 883.489
(C.S.No.58/121-3)
Metal Gate
(Chain Link)
Under Ground Tel.
Riser
N

SEC. 31, T. 22 S., R. 12 W., W.M.
DRG. NO. 10B-12-26
PROJECT NO. 6771

SEE 7B-11-17 FOR PRIOR RW

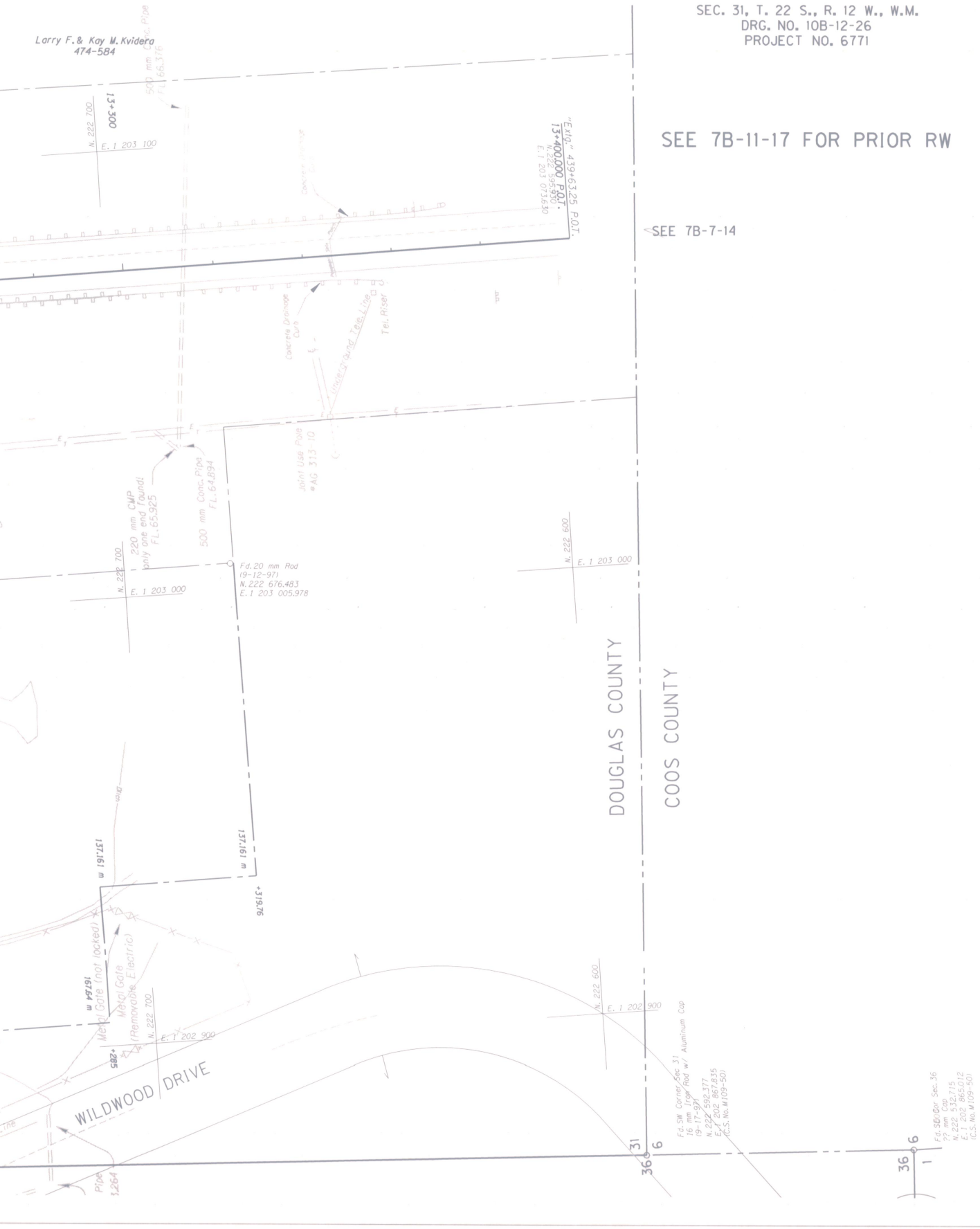
Larry F. & Kay M. Kvidera
474-584
500 mm Conc. Pipe
FL 66.376
13+300
N. 222 700
E. 1 203 100
"Ex10" 439+63.25 P.O.T.
13+400.000 P.O.T.
N. 222 595.930
E. 1 203 073.530
SEE 7B-7-14
Concrete Drainage Curb
Underground Tele. Line
Tel. Riser
Joint Use Pole
#AG 313-10
220 mm CMP
(only one end found)
FL 65.925
500 mm Conc. Pipe
FL 64.894
N. 222 700
E. 1 203 000
Fd. 20 mm Rod
(9-12-97)
N. 222 676.483
E. 1 203 005.978
N. 222 600
E. 1 203 000
DOUGLAS COUNTY
COOS COUNTY
137.161 m
137.161 m
+319.76
167.64 m
Metal Gate (not locked)
Metal Gate (Removable Electric)
+285
N. 222 700
E. 1 202 900
WILDWOOD DRIVE
N. 222 600
E. 1 202 900
Fd. SW Corner Sec. 31
16 mm Iron Rod w/ Aluminum Cap
(9-17-97)
N. 222 592.377
E. 1 202 867.835
(C.S. No. M109-50)
Fd. SE Cor. Sec. 36
?? mm Cap
N. 222 532.715
E. 1 202 865.012
(C.S. No. M109-50)
31
6
36
36
6
1
Pipe
3.264

METRIC

COUNTY LINE SLIDE SEC.
OREGON COAST HIGHWAY
DOUGLAS COUNTY
LOCATED LINE
SCALE 1:500
DRG. NO. 10B-12-26
PROJECT NO. 6771

COUNTY LINE SLIDE SEC. OREGON COAST HIGHWAY DOUGLAS COUNTY LOCATED LINE SCALE1:500 DRG. NO. 10B-12-26 PROJECT NO. 6771

Printed by hwy9669 from NEJ7288E on Wednesday October 06 1999 12:40:57 PM PDT (09C87rw.m)