STATE OF OREGON
DEPARTMENT OF TRANSPORTATION

R.R. ENCROACHMENT MAP

N.W. HOOKER RD. - N.E. ALAMEDA AVE. SEC.

OAKLAND - SHADY HIGHWAY
DOUGLAS COUNTY

SCALE AS SHOWN MARCH, 1991

SCALE IN FEET

0 50 100 150 200

R/W FILE NO. 59135
R/W DRG. NO. 9B-36-10

ENCROACHMENT ON
SOUTHERN PACIFIC TRANSPORTATION CO.

REV. 10-9-91

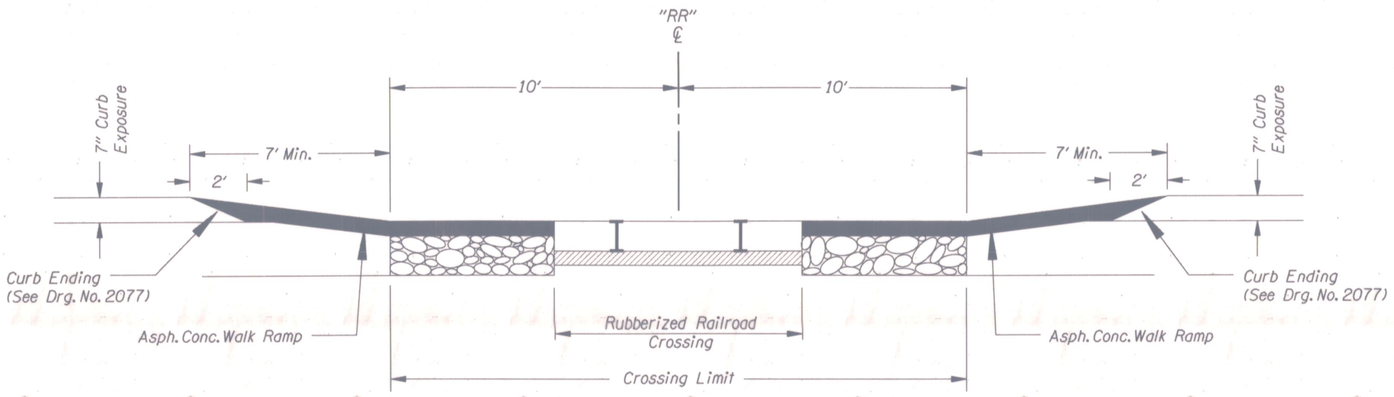

S.P.R.R. RAILROAD X'ING (By Others)

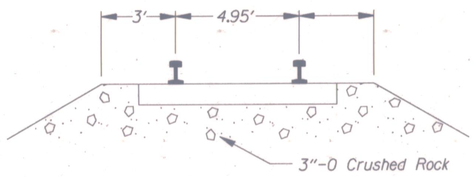

TYPICAL RAILROAD SECTION

RAILROAD PROFILE (LT. AND RT. TRACKS)

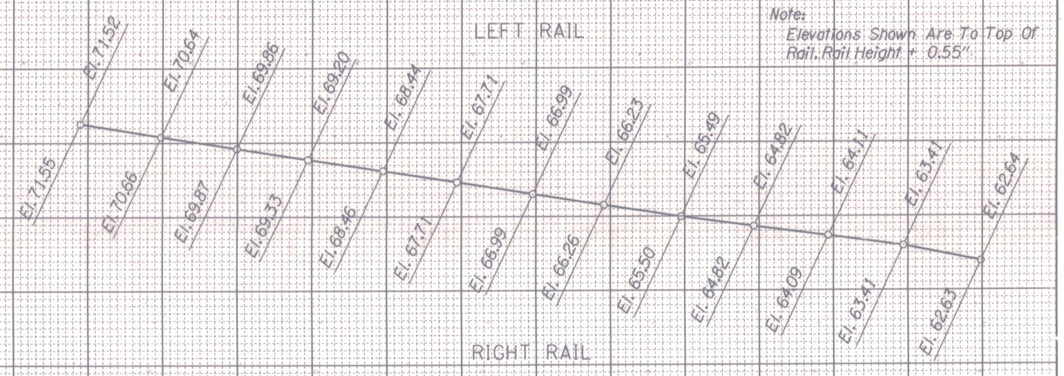

R.R. ENCR. 10B-S-SE
N.W. HOOKER RD.-N.E. ALAMEDA AVE. SEC.