OREGON STATE HIGHWAY DEPARTMENT

Located Line

WINSTON-SHADY INTERCHANGE SECTION

COOS BAY-ROSEBURG HIGHWAY

DOUGLAS COUNTY

Scale 1 inch = 100 feet

Traced by M L J Dec, 1969
Revised: Oct, 1973 May, 1976
June, 1975

GRID BEARINGS-SOUTH ZONE

DRG NO. 9B-7-5

Set Pin' Indicates Set 5/8" x 30" Capped Iron Pin

3819
MAY 6
ALFRED SHIRLEY, J

SOUTH

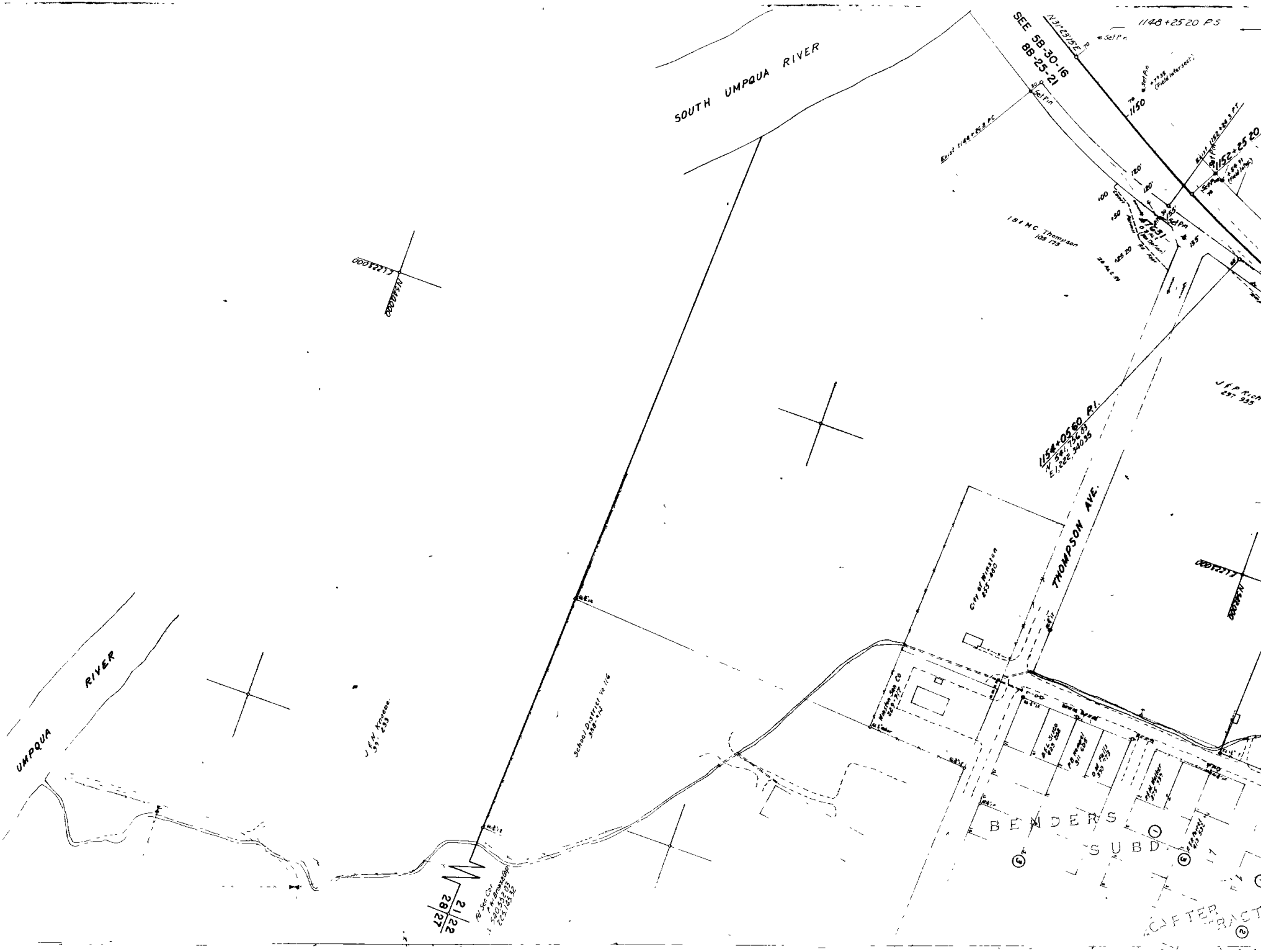
SOUTH UMPQUA RIVER
UMPQUA RIVER
SEE 5B-30-16
8B-25-21
N31°23'15"E
1148+25.20 P.S.
Set Pin
1150
Set Pin
+79.35 (Field intersect)
Exist 1148+26.8 PC
Exist 1152+24.3 PT
1152+25.20
+54.31 (Field intsc)
120'
120'
155'
155
+00
+50
+25.20
.47631
0.3 Ac
(Per Option)
Permit
R/W Appr
Const
28 Ac ±
I B & M C Thompson
105 173
J F & P Rich
297 935
1154+05.60 P.I.
N 541,756.83
E 1,222,340.35
THOMPSON AVE.
City of Winston
255 400
E1222000
N548000
J F N Knoeoe
99 233
School District No 116
398-212
Winston San Co
229-717
B F L Simon
623 288
P B Hempel
311 605
O M Pollis
393 273
P & M Walker
375 739
E F Farrel
413 532
BENDERS SUBD.
CARTER TRACT
①
②
⑥
28 21
27 22
Fd Sec Cor
P W Brass Cap
N 540,552.03
E 225,145.32

SEE IR-5-384 5B-30-16 PRIOR FOR RW

T. 28 S., R 6 W W M
DRG.NO 9B-7-5

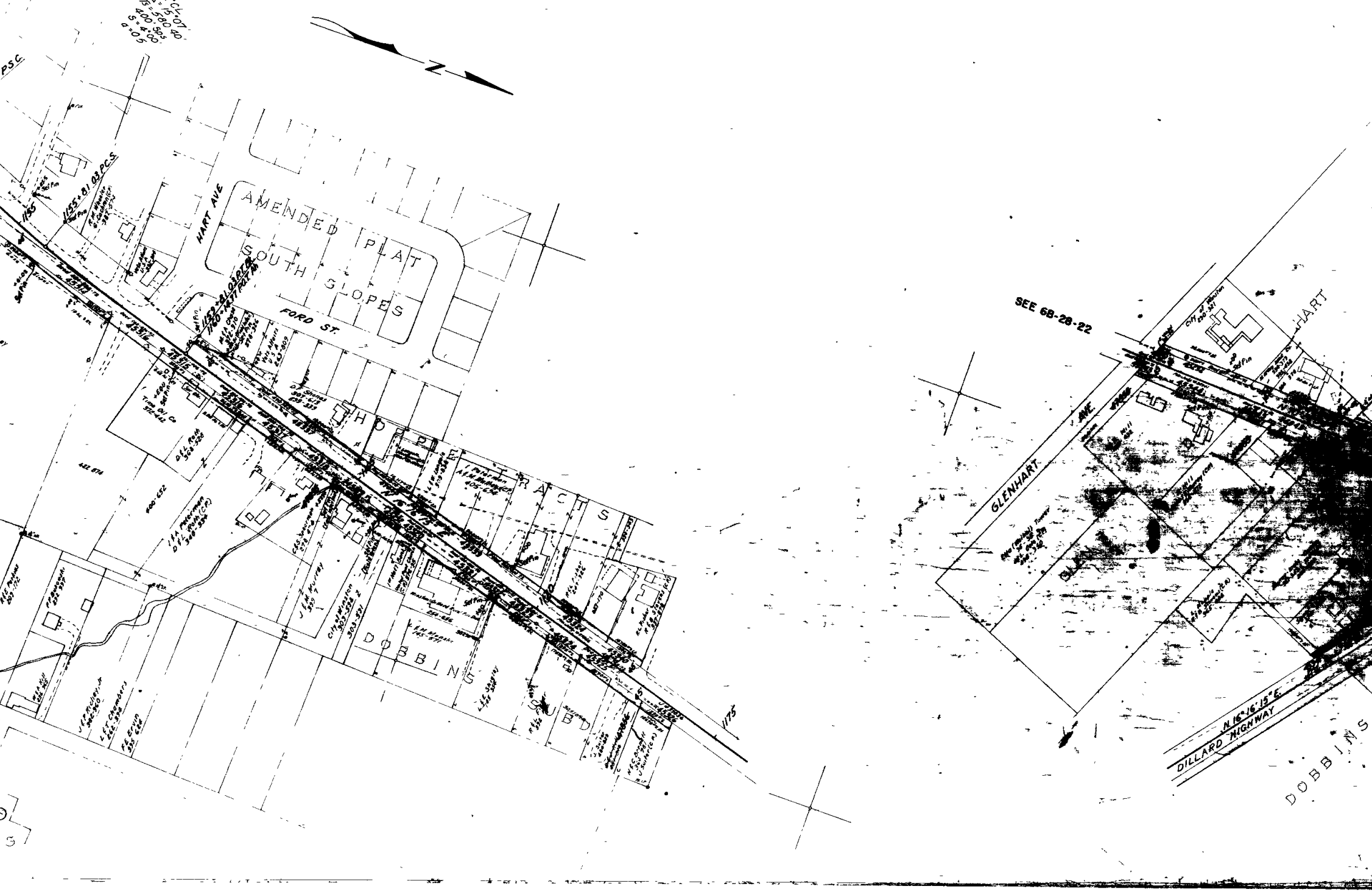
N
PSC
1155
1155+81.03 P.C.S.
HART AVE
AMENDED PLAT
SOUTH SLOPES
FORD ST.
HOPE
TRACTS
DOBBINS
SUBD
1175
SEE 6B-28-22
GLENHART AVE
HART
DILLARD HIGHWAY
N.16°16'15"E.
DOBBINS

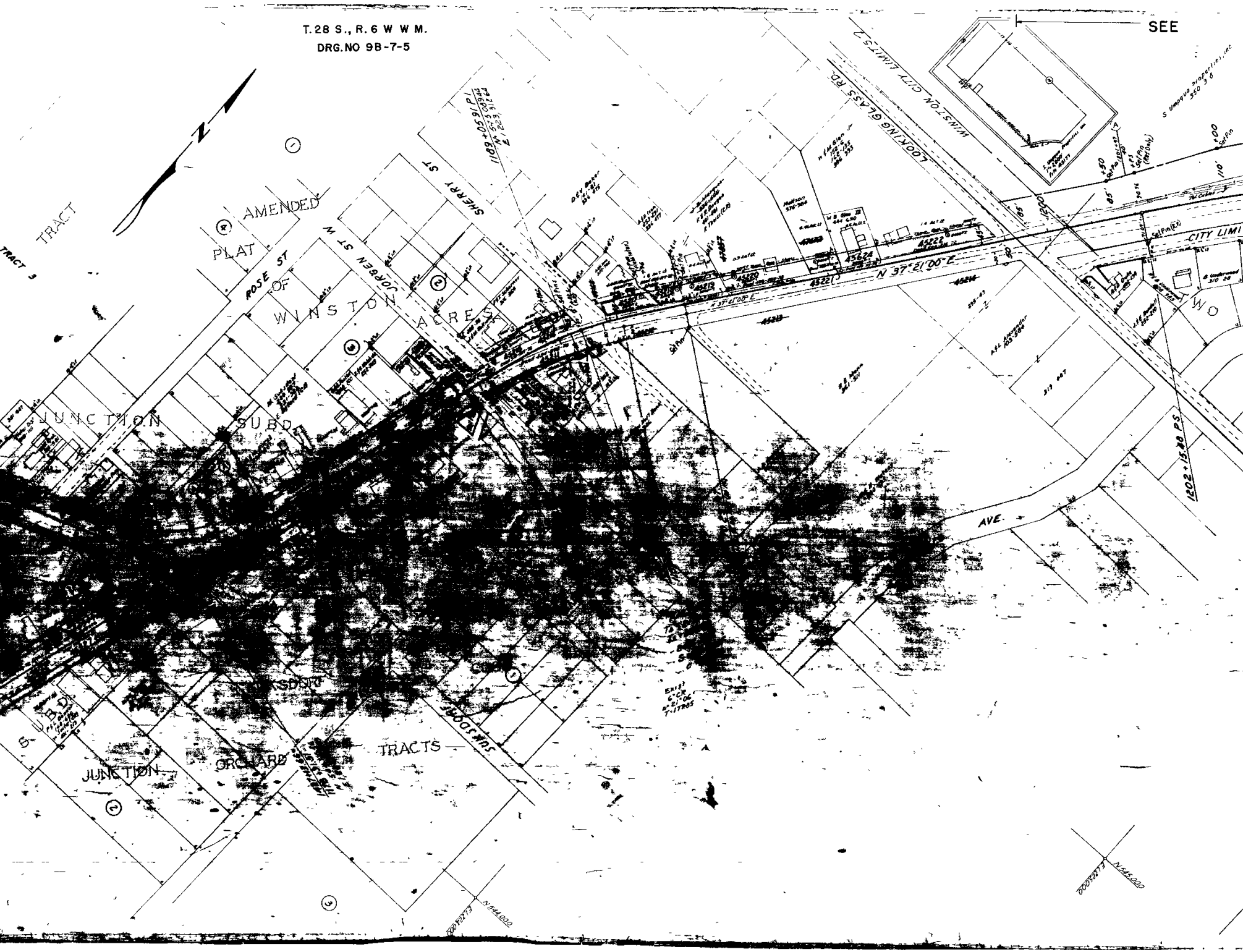
T.28 S., R.6 W W M.
DRG.NO 9B-7-5
SEE
TRACT
TRACT 3
AMENDED
PLAT
OF
WINSTON ACRES
ROSE ST
JORGEN ST W
SHERRY ST
1189+05.91 P.I.
N 543 5009.44
E 1 223 312.64
LOOKING GLASS RD.
WINSTON CITY LIMITS
S Umpqua Properties, Inc
350 3 8
D & V Baker
Melson
376-984
W & M Glen Jr
W B Glen III
45222
45624
45221
45220
45219
45214
45213
N 37°21'00" E
CITY LIMI
Set Pin
Set Pin (R.T.)
Tel Cables
1200
85'
110'
+00
+50
B Underwood
310 28
A & L Alexander
WO
JUNCTION
SUBD
SUBD
JUNCTION
ORCHARD
TRACTS
AVE.
1202+15.80 PS
N 544000
E 1222000
N 545000
①
②
③
④
⑤

3B-26-17 FOR PRIOR RW

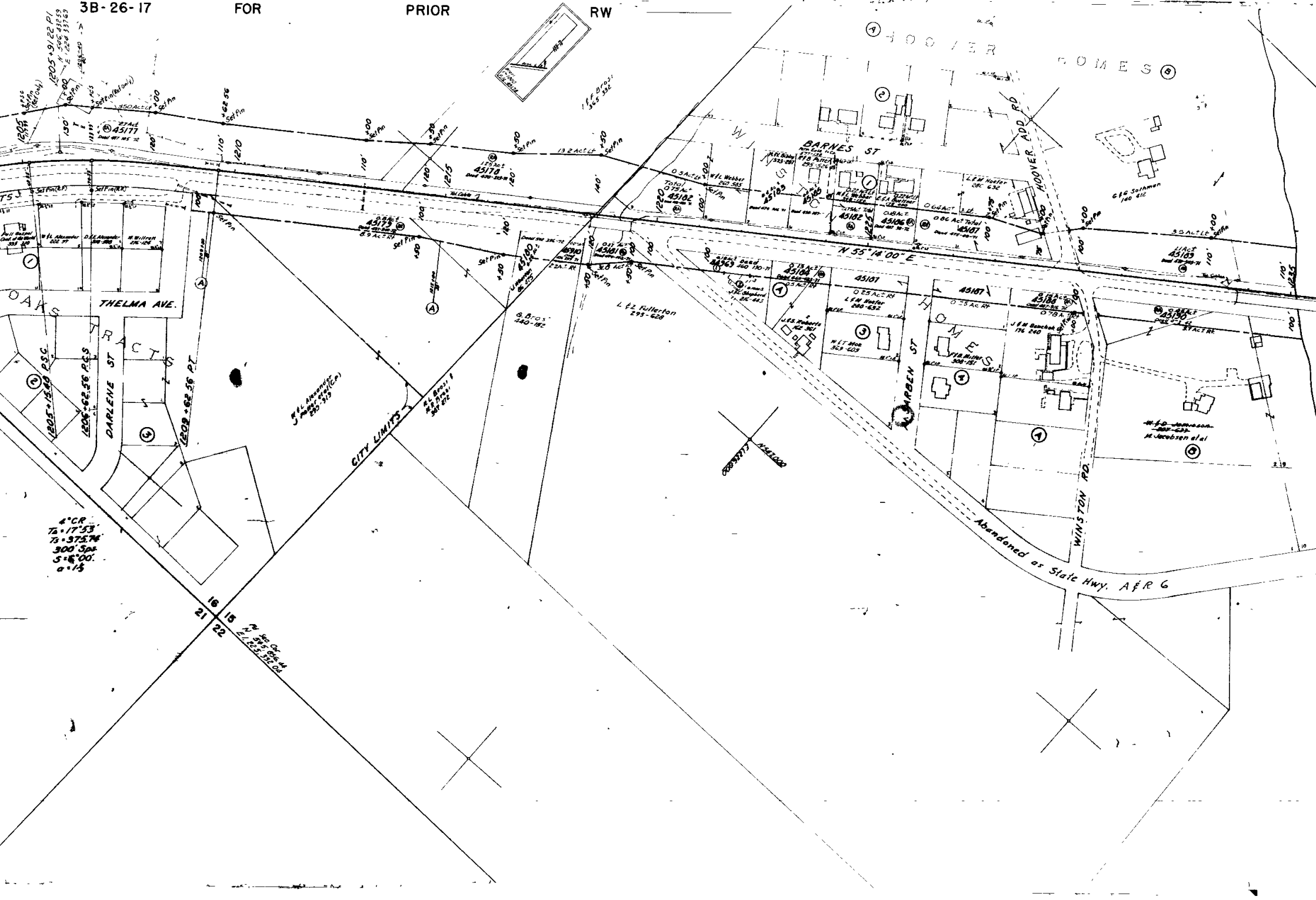

HOOVER HOMES
BARNES ST
HOOVER ADD RD
N 55°14'00" E
THELMA AVE.
OAKS TRACTS
DARLENE ST
CITY LIMITS
ARBEN ST
WINSTON RD.
HOMES
Abandoned as State Hwy. A&R 6
45177
45178
45179
45180
45181
45182
45183
45184
45185
45106
45107
45187
45188
45189
45190
L & Z Fullerton 295-628
G Bros 440-152
G & G Sothman 140 412
M. Jacobsen et al
1205+15.40 P.S.C.
1206+62.56 P.C.S.
1209+62.56 P.T.
1205
1210
1215
1220
1225
Set Pin
4°CR
Ta=17.53'
Ts=375.74'
300' Sps
S=6°00'
a=1½
16
15
21
22

T. 28 S., R. 6 W. W.M.

DRG.NO. 9B-7-5

SEE 3B-26-17
FOR PRIOR RW

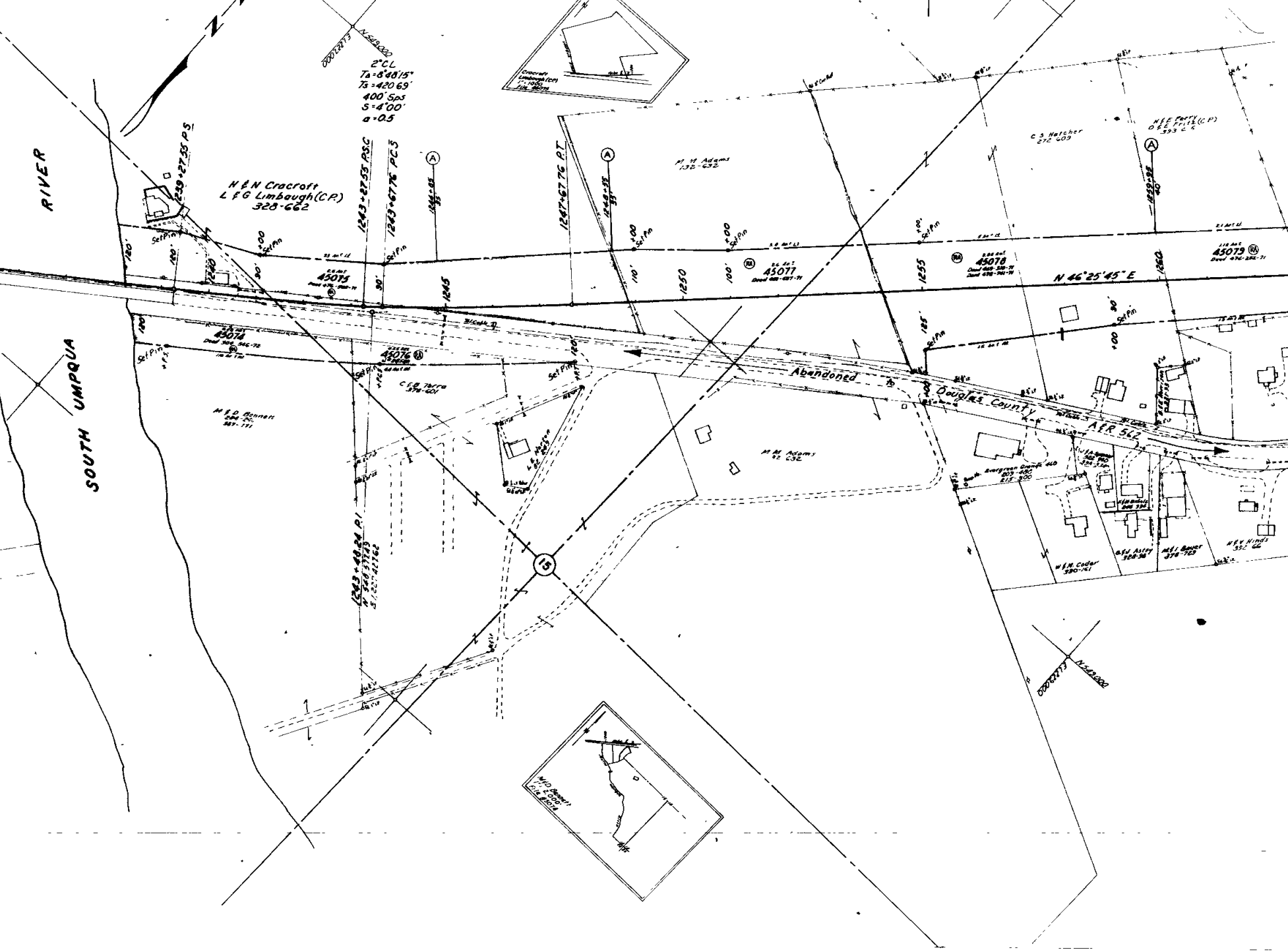
N
N 549,000
0002273
2°CL
Ta=8°48'15"
Ts=420.69'
400' Sps
S=4°00'
a=0.5
RIVER
SOUTH UMPQUA
1239+27.55 PS
1243+27.55 PSC
1243+67.76 PCS
1247+67.76 PT
1244+85
1248+55
1259+95
A
H & N Cracroft
L & G Limbaugh (C.P.)
328-662
Set Pin
120'
90'
1240
1245
1250
1255
1260
110'
100'
185'
+00
45075
45074
45076
45077
45078
45079
RA
M & D Bonnett
C & B Terra
M M Adams
132-632
M M Adams
C S Hatcher
272-609
H & E Perry
O & E Fritz (C.P.)
N 46°25'45" E
Abandoned to Douglas County
A & R 562
1243+48.24 PI
15
W & M Coder
380-161
M & L Bauer
378-729
H & V Hinds
Evergreen Grange
Cracroft
Limbaugh (CP)
1" = 1000
File 45075
M & D Bonnett
File 45074

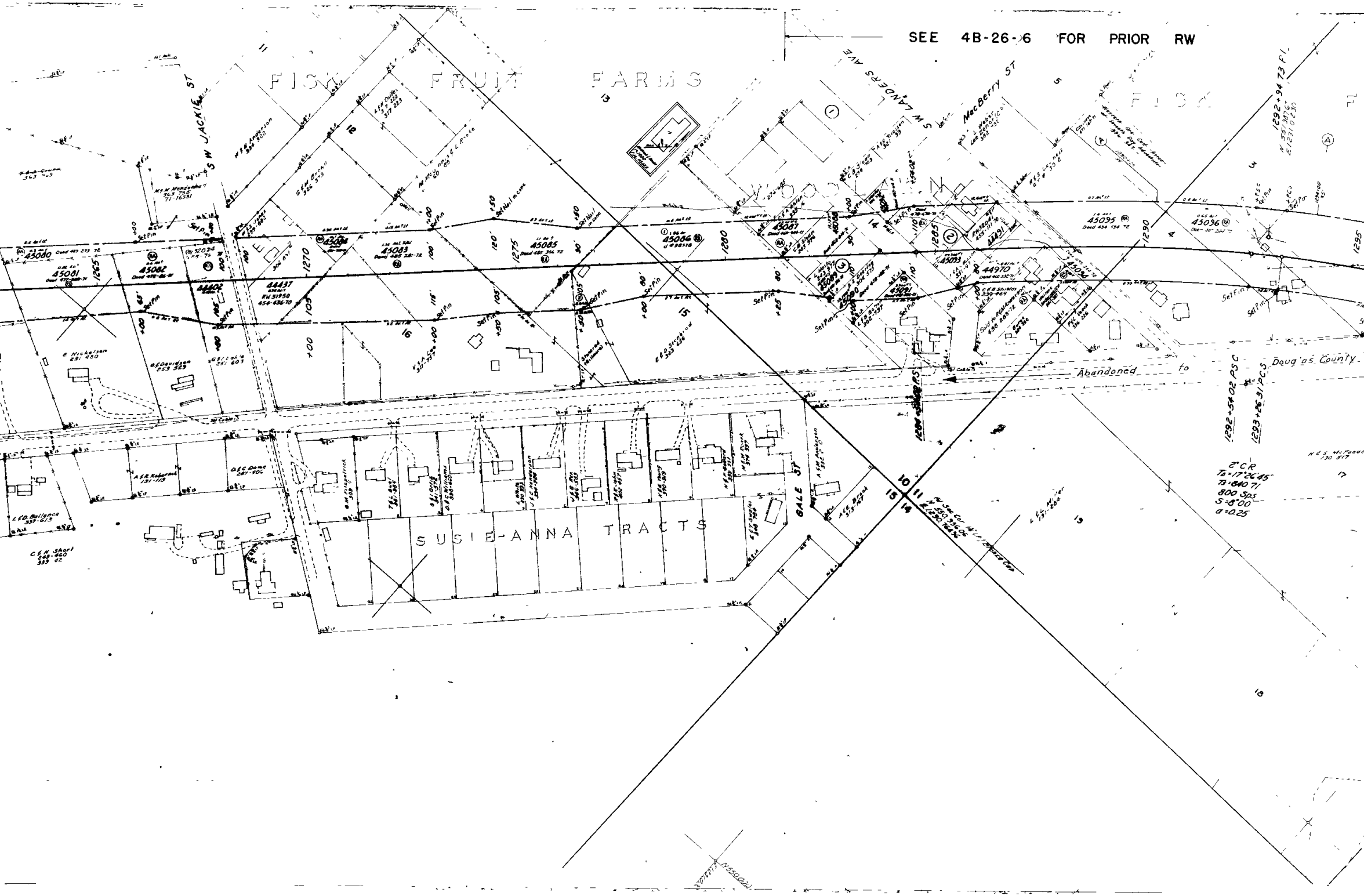

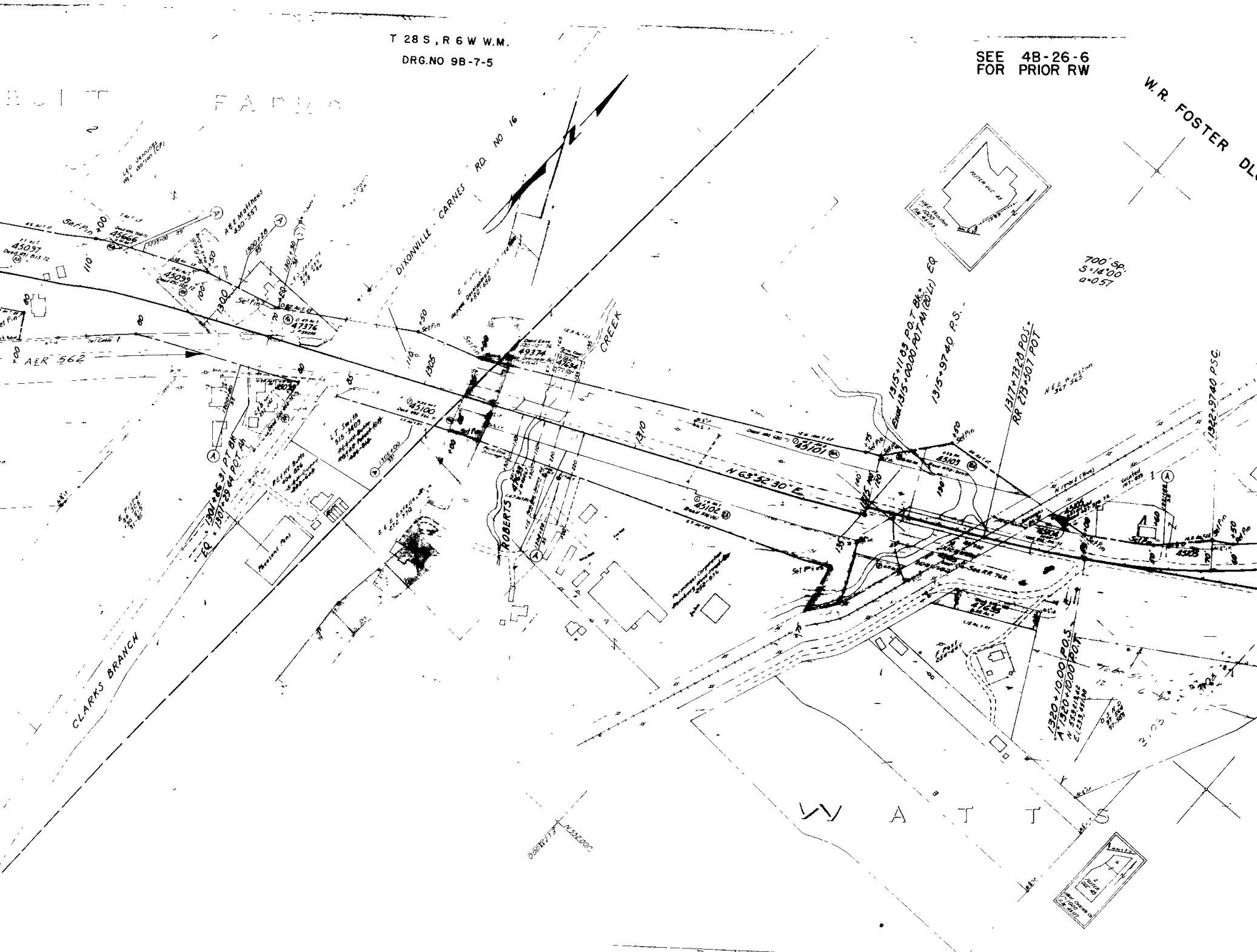
T 28 S , R 6 W W.M.
DRG.NO 9B-7-5
SEE 4B-26-6
FOR PRIOR RW
W.R. FOSTER DL
DIXONVILLE - CARNES RD. NO 16
CREEK
CLARKS BRANCH
ROBERTS
W A T T S
F A R
L&O Jennings
W&L Watson (CP)
A&E Matthews
430-557
45097
Deed 491 813 72
45666
45099
Deed 850 120 72
47376
45100
Deed 402 566 71
49374
47634
47639
45101
45102
Deed 516 161
45103
45104
45105
47635
L.T. Smith
515-3409
E Fisher
F&H Butts
C&E Estelle
Pheasant Pens
H&E Winston
367 565
H&E Winston
F Post
Set Pin
AER 562
Tel Cable
1300
1305
1310
110
100
80
85
70
1300+28
35
1301+30
1305+00
35
1301+86.31 PT BK
EQ = 1301+29.64 POT Ah
1315+11.83 POT Bk =
Exist 1315+00.00 POT Ah (20 Lt) EQ
1315+97.40 P.S.
1317+73.28 POS =
RR 273+50.7 POT
1322+97.40 PSC
1320+10.00 P.O.S.
1320+10.00 P.O.T.
N 553,218.42
E 1,233,451.86
N 63°52'30" E
N 17°10' E (True)
Vacated
700' Sp.
S=14°00'
a=0.57
See RR 762
Foster DLC 45
Deed Esmt
Drainage Esmt
Slope Esmt
3.03
N 532000
E 1233000

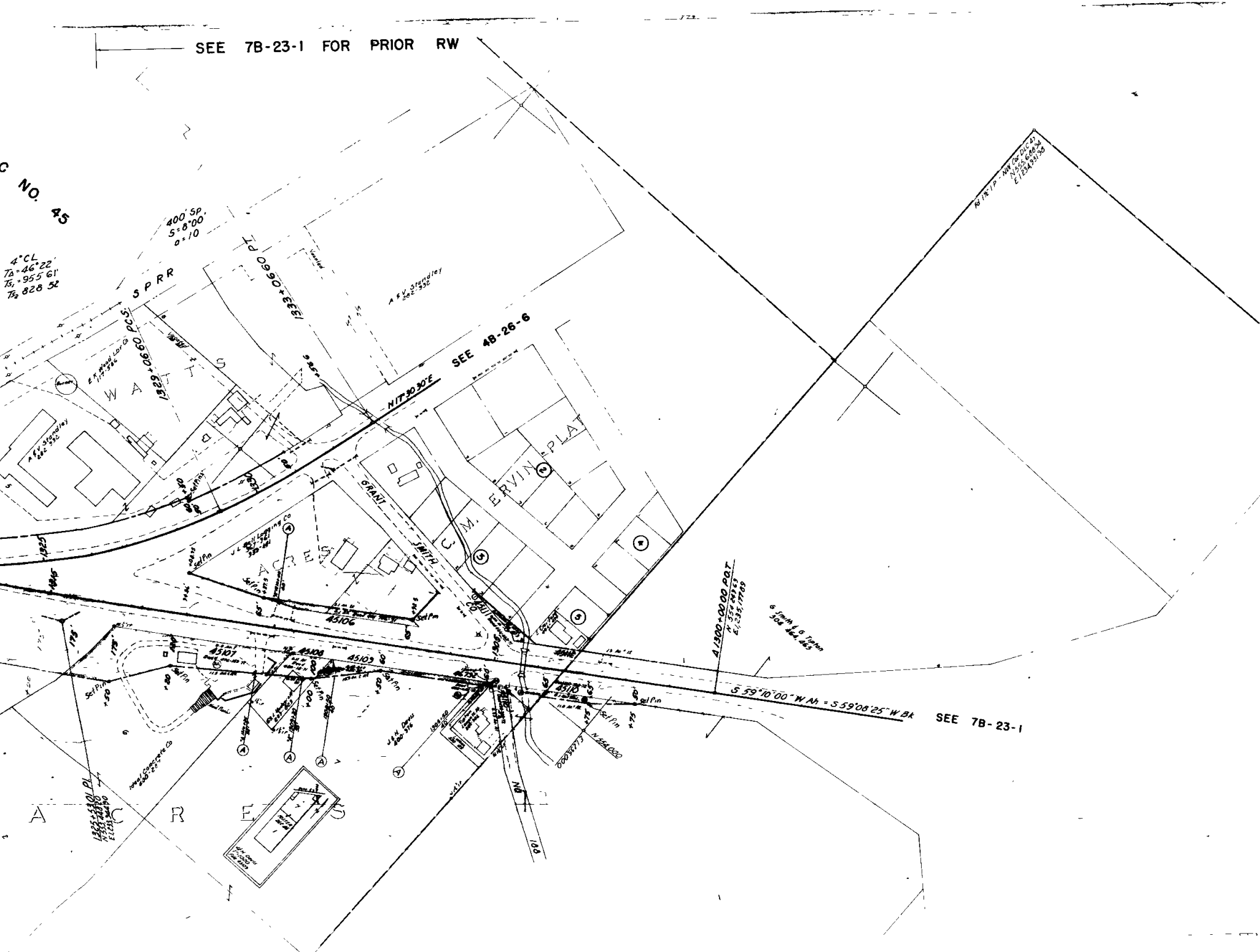
SEE 7B-23-1 FOR PRIOR RW
C NO. 45
4°CL
TΔ=46°22'
Ts1=955.61'
Ts2 828.52
400' Sp.
S=8°00'
a=10
S P R R
1329+06.60 P.C.S.
1333+06.60 P.T.
Vacated
A & V Standley 282-332
E K Wood Lbr Co 117-586
W A T T S
SEE 4B-26-6
N17°30'30"E
GRANT
SMITH
C. M. ERVIN PLAT
J L Bell Logging Co
A C R E S
Set Pin
45106
45107
45108
45109
45110
1325
Ideal Concrete Co 400-225
J & H Davis 400-376
1325+53.01 P.L.
A 1300+00.00 P.O.T.
N 554,249.63
E 1,235,177.89
G Smith & G Tipton 308 464,465
S 59°10'00" W Ah = S 59°08'25" W Bk
SEE 7B-23-1
N 554,000
E 1,235,000
Fd 1½" I.P. - NW Cor DLC 43
N 555,688.94
E 1,234,931.98
A C R E S
NO. 1 0 8

FILED
RECEIVED vh
JUN 3 1977
COUNTY SURVEYOR
DOUGLAS COUNTY, ORE.

WINSTON-SHADY INTERCHANGE SECTION
COOS BAY-ROSEBURG HWY.
DOUGLAS COUNTY
SCALE: 1"=100'
DECEMBER 1969
DRG. NO. 9B-7-5