OR 99-LONE ROCK BRIDGE SEC. (RD. 200-LONE ROCK BRIDGE UNIT) NORTH UMPQUA HIGHWAY DOUGLAS COUNTY LOCATED LINE SCALE: 1" = 100' DRG. NO. 9B-36-16 PART 5 OF 5

T.26S., R.4W., W.M.
DRG. NO. 9B-36-16

OREGON STATE HIGHWAY DIVISION

Located Line

OR99-LONE ROCK BRIDGE SEC.
(RD. 200-LONE ROCK BRIDGE UNIT)

NORTH UMPQUA HIGHWAY

DOUGLAS COUNTY

Scale: 1 inch = 100 feet

MAY, 1991

BEARINGS BASED ON DOUGLAS COUNTY CONSTRUCTION PLANS FOR NORTH UMPQUA HIGHWAY NO.4, DATED 1973 BETWEEN STATIONS 777+00 P.O.T. AND 787+93.43 P.S.

ASSUMED COORDINATES

THIS DRAWING WAS PREPARED BY THE OREGON STATE HIGHWAY DIVISION FROM DOUGLAS COUNTY CONSTRUCTION PLANS NORTH UMPQUA HIGHWAY NO.4 DATED 1973,1974, & 1977.

DRG. NO. 9B-36-16
PART 5 OF 5

ACCESS CONTROL LINE ———— — — ————

/usr/rw/projects/07534/numpq90.dgn 20-APR-1995 RLH

• DENOTES R/W MONUMENTS SET BY DOUGLAS COUNTY.

FOR ROAD ESTABLISHMENT SEE FILE 59178.

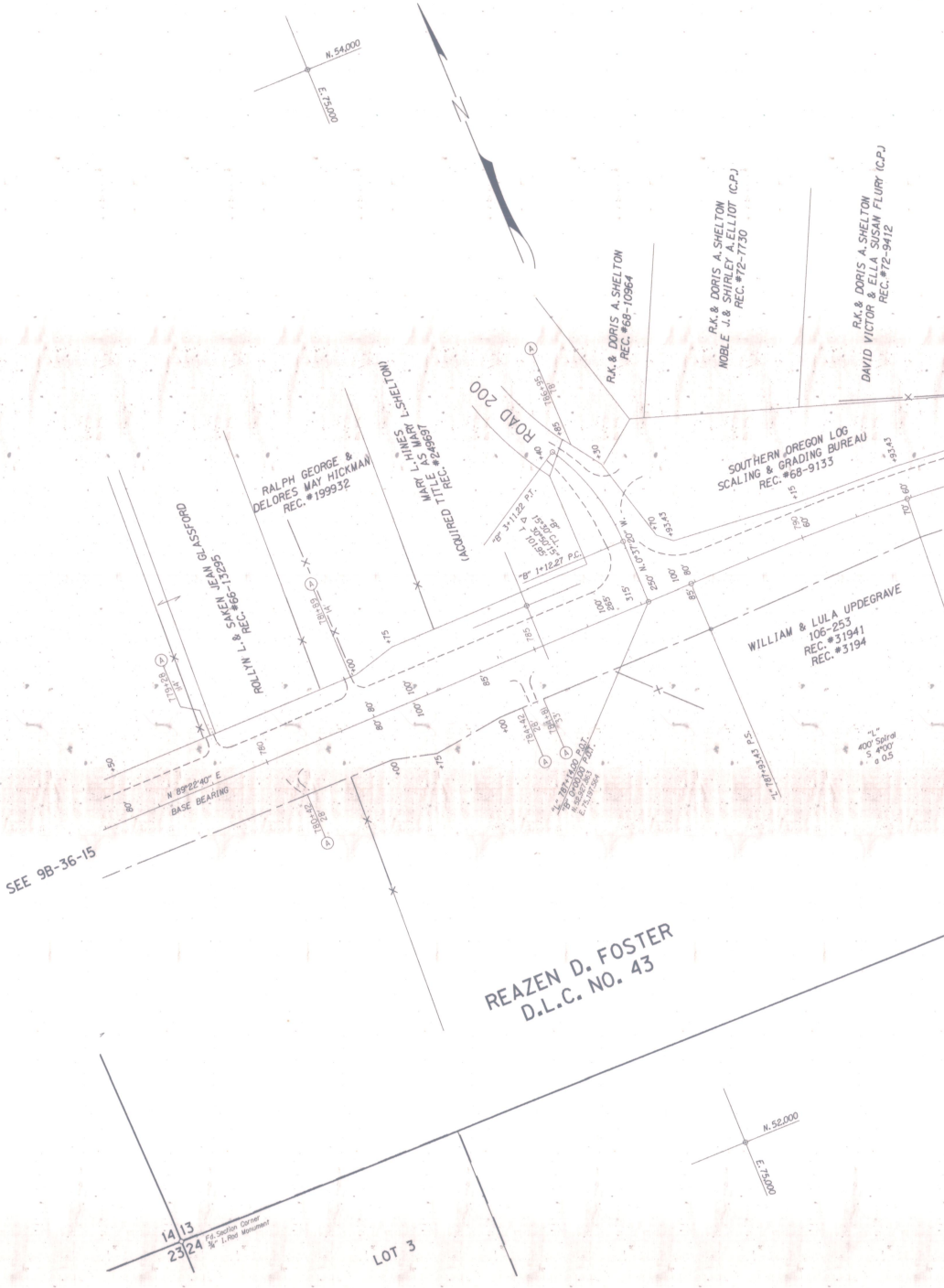
N. 54,000
E. 75,000
N
R.K.& DORIS A.SHELTON
REC. #68-10964
R.K.& DORIS A.SHELTON
NOBLE J.& SHIRLEY A.ELLIOT (C.P.)
REC. #72-7730
R.K.& DORIS A.SHELTON
DAVID VICTOR & ELLA SUSAN FLURY (C.P.)
REC. #72-9412
ROAD 200
786+95
78'
+85
+40
+30
"B" 3+11.22 P.T.
Δ 101°56'51"
"T.C." 56°05'15"
"B" 1+12.27 P.C.
SOUTHERN OREGON LOG
SCALING & GRADING BUREAU
REC. #68-9133
+93.43
+15
+70
790
60'
70'
60'
N. 0°37'20" W.
250'
315'
100'
265'
100'
80'
85'
785
RALPH GEORGE &
DELORES MAY HICKMAN
REC. #199932
MARY L.HINES L.SHELTON)
(ACQUIRED TITLE AS MARY
REC. #249697
ROLLYN L.& SAKEN JEAN GLASSFORD
REC. #66-13295
781+89
14'
779+28
14'
+75
+00
100'
100'
80'
80'
85'
780
+50
80'
N 89°22'40" E
BASE BEARING
784+42
28'
784+81
33'
780+42
28'
+00
+75
+00
"L" 787+14.00 P.O.T.
"B" 0+00.00 P.O.T.
N. 52,927.863
E. 75,197.564
"L" 787+93.43 P.S.
"L"
400' Spiral
S 4°00'
a 0.5
WILLIAM & LULA UPDEGRAVE
106-253
REC. #31941
REC. #3194
SEE 9B-36-15
REAZEN D. FOSTER
D.L.C. NO. 43
N. 52,000
E. 75,000
14
13
23
24
Fd. Section Corner
¾" I. Rod Monument
LOT 3

T.26S.,R.4W.,W.M.
DRG. NO. 9B-36-16

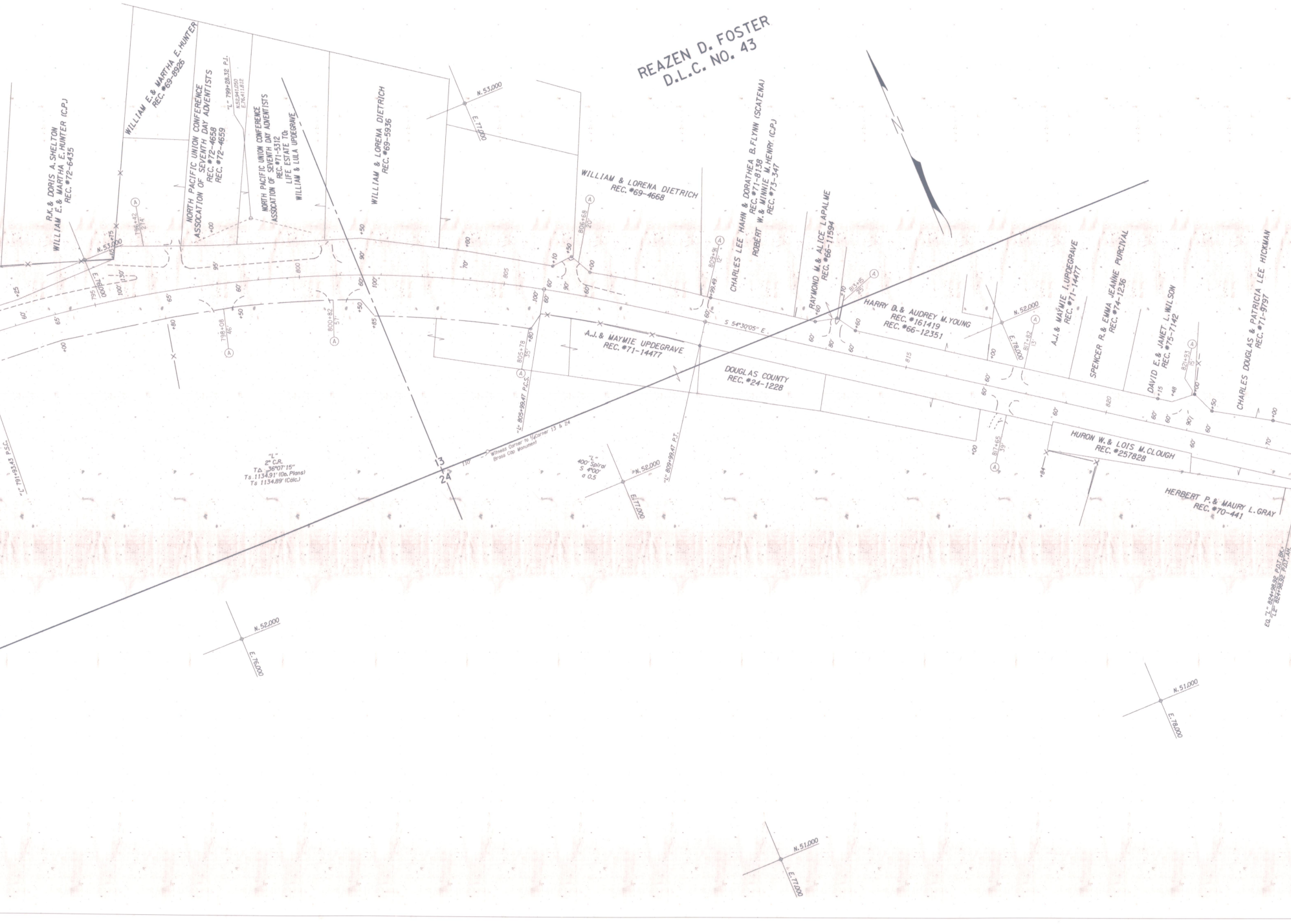
REAZEN D. FOSTER
D.L.C. NO. 43
N
R.K. & DORIS A. SHELTON
WILLIAM E. & MARTHA E. HUNTER (C.P.)
REC. #72-6435
WILLIAM E. & MARTHA E. HUNTER
REC. #69-8926
NORTH PACIFIC UNION CONFERENCE
ASSOCATION OF SEVENTH DAY ADVENTISTS
REC. #72-4658
REC. #72-4659
"L" 799+28.32 P.I.
N.52,941.050
E.76,411.812
NORTH PACIFIC UNION CONFERENCE
ASSOCATION OF SEVENTH DAY ADVENTISTS
REC. #71-5312
LIFE ESTATE TO:
WILLIAM & LULA UPDEGRAVE
WILLIAM & LORENA DIETRICH
REC. #69-5936
N.53,000
E.77,000
WILLIAM & LORENA DIETRICH
REC. #69-4668
CHARLES LEE HAHN & DORATHEA B. FLYNN (SCATENA)
REC. #71-8138
ROBERT W. & MINNIE M. HENRY (C.P.)
REC. #73-347
RAYMOND M. & ALICE LAPALME
REC. #66-11594
HARRY D. & AUDREY M. YOUNG
REC. #161419
REC. #66-12351
A.J. & MAYMIE I. UPDEGRAVE
REC. #71-14477
SPENCER R. & EMMA JEANNE PURCIVAL
REC. #74-1236
DAVID E. & JANET L. WILSON
REC. #75-7142
CHARLES DOUGLAS & PATRICIA LEE HICKMAN
REC. #71-9797
N.53,000
E.76,000
796+42
27.4'
798+08
46'
800+82
57'
805+78
35'
806+68
20'
809+91
12'
813+15
25'
817+82
13'
817+65
39'
821+93
15'
795
800
805
815
820
95'
130'
100'
65'
60'
90'
100'
70'
80'
S 54°30'05" E
A.J. & MAYMIE UPDEGRAVE
REC. #71-14477
DOUGLAS COUNTY
REC. #24-1228
HURON W. & LOIS M. CLOUGH
REC. #257828
HERBERT P. & MAURY L. GRAY
REC. #70-441
"L" 805+99.47 P.C.S.
"L" 809+99.47 P.T.
"L" 791+93.43 P.S.C.
"L"
2° C.R.
TΔ 36°07'15"
Ts 1134.91' (Da. Plans)
Ts 1134.89' (Calc.)
"L"
400' Spiral
S 4°00'
a 0.5
Witness Corner to ¼ Corner 13 & 24
Brass Cap Monument
110'
13
24
N.52,000
E.77,000
N.52,000
E.78,000
N.52,000
E.76,000
N.51,000
E.78,000
N.51,000
E.77,000
"L" 824+98.92 P.O.T. BK.
"L2" 824+98.92 P.O.T. AH.

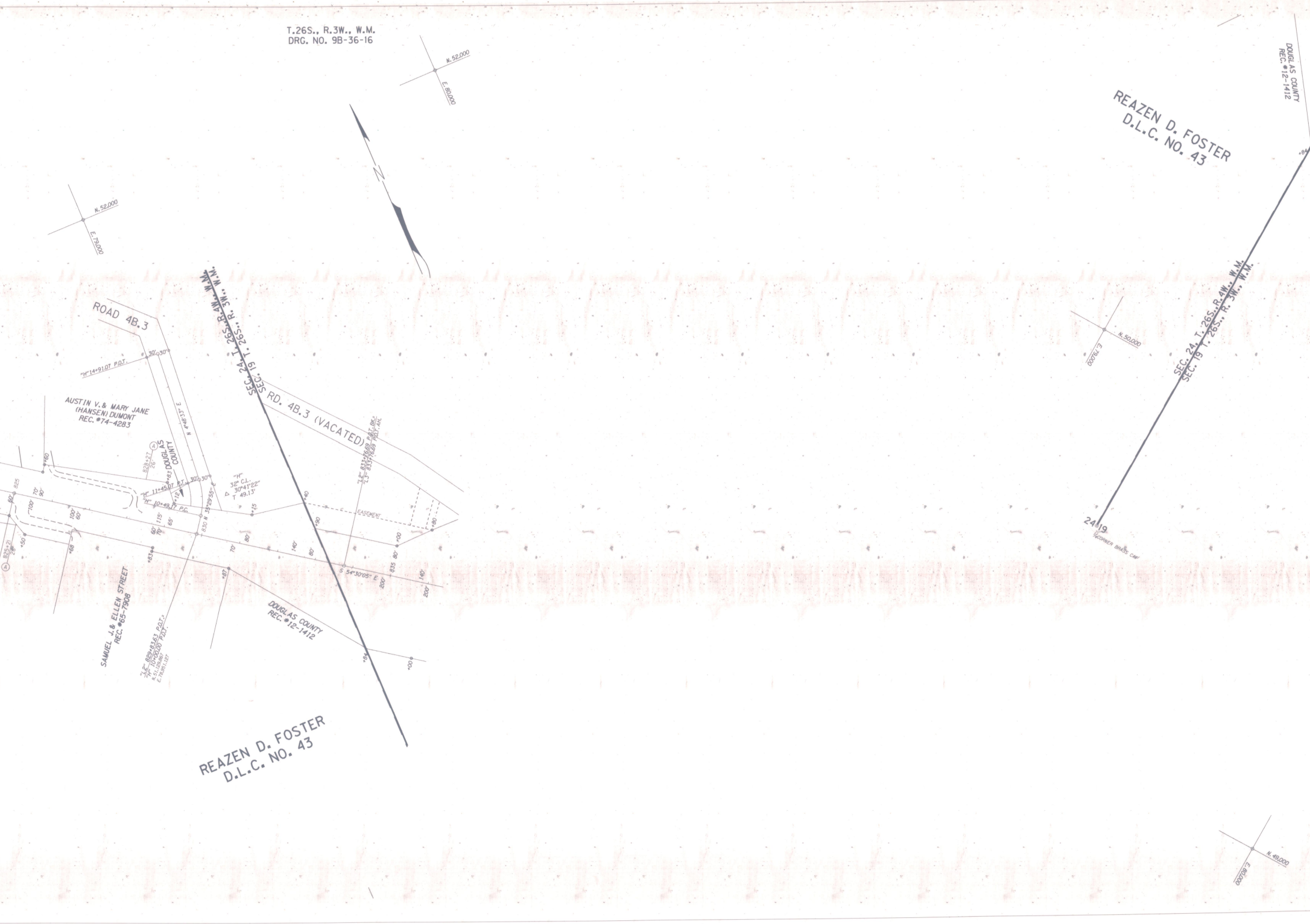
T.26S., R.3W., W.M.
DRG. NO. 9B-36-16
N.52,000
E.80,000
N.52,000
E.79,000
N
REAZEN D. FOSTER
D.L.C. NO. 43
DOUGLAS COUNTY
REC. #12-1412
+84
ROAD 4B.3
"H" 14+91.07 P.O.T.
30'
30'
SEC. 24, T. 26S., R. 4W., W.M.
SEC. 19 T. 26S., R. 3W., W.M.
RD. 4B.3 (VACATED)
AUSTIN V. & MARY JANE
(HANSEN) DUMONT
REC. #74-4283
N 4°48'33" E
Ⓐ
828+27
26'
DOUGLAS
COUNTY
+83
"H" 11+45.07 P.T.
"H" 10+49.17 P.C.
+12
30'
30'
"H"
32° C.L.
Δ 30°41'22"
T 49.13'
830 N 35°29'55" E
+15
+40
+90
"L2" 833+76.69 P.O.T. BK.=
"L3" 833+76.69 P.O.T. AH.
EASEMENT
+80
+00
+60
825
60'
70'
90'
100'
100'
60'
115'
65'
60'
70'
80'
70'
140'
80'
80'
835
140'
200'
200'
S 54°30'05" E
+50
+68
+83
+87
825+21
28'
Ⓐ
SAMUEL J. & ELLEN STREET
REC. #65-7908
"L2" 829+83.63 P.O.T.=
"H" 10+00.00 P.O.T.
N. 51,129.867
E. 78,951.127
DOUGLAS COUNTY
REC. #12-1412
+84
+00
REAZEN D. FOSTER
D.L.C. NO. 43
N.50,000
E.79,000
SEC. 24, T. 26S., R. 4W., W.M.
SEC. 19 T. 26S., R. 3W., W.M.
24 19
¼ CORNER BRASS CAP
N.49,000
E.80,000

T.26S., R.3W., W.M.
DRG. NO. 9B-36-16

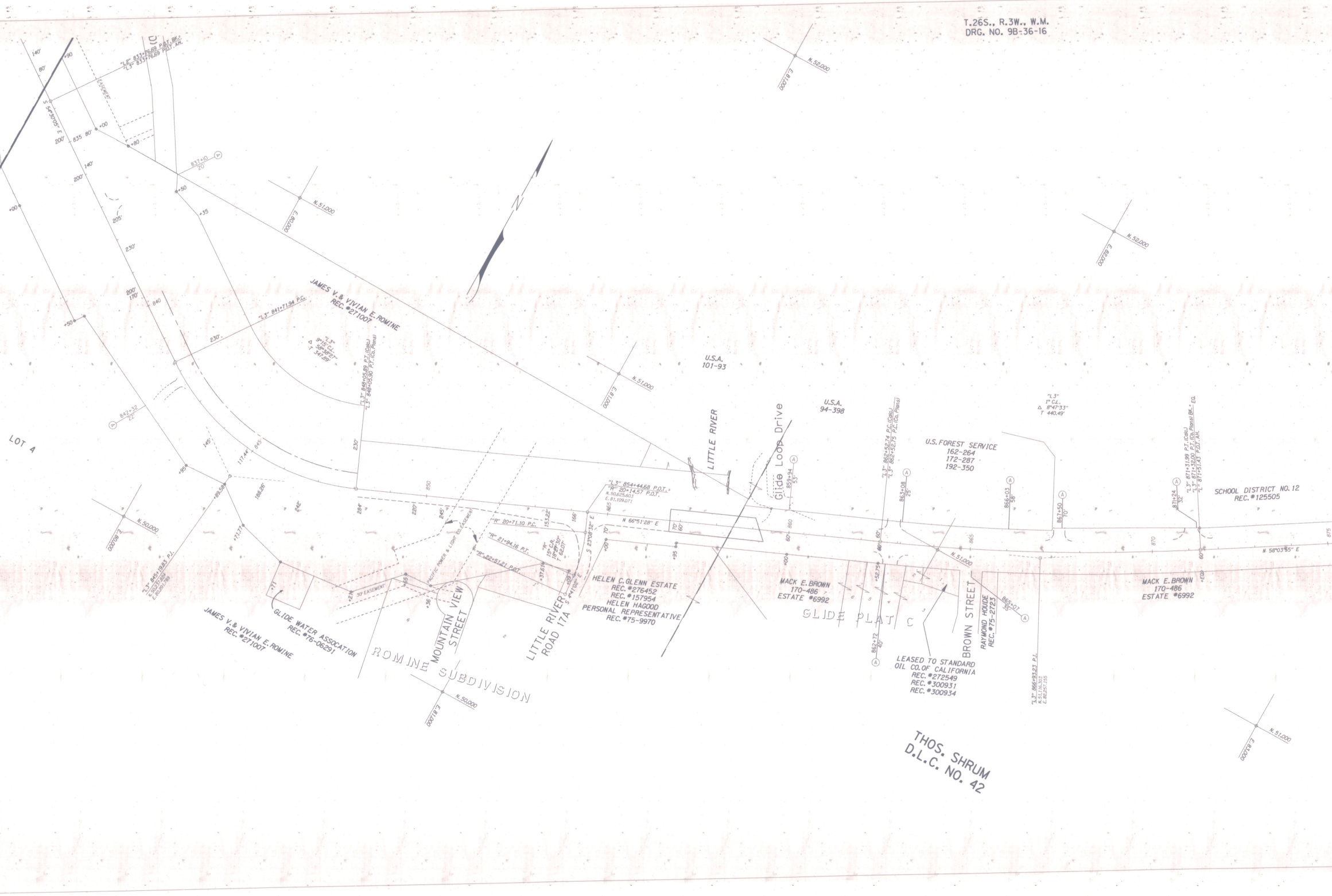
"L2" 833+76.69 P.O.T. BK.=
"L3" 833+76.69 P.O.T. AH.
EASEMENT
S 54°30'05" E
837+10
20'
N. 51,000
E. 80,000
N. 52,000
E. 81,000
N. 52,000
E. 82,000
JAMES V. & VIVIAN E. ROMINE
REC. #271007
"L3" 841+71.94 P.C.
"L3"
9°15' C.L.
Δ 58°38'27"
T 347.89'
"L3" 848+05.89 P.T. (Calc.)
"L3" 848+05.90 P.T. (Co. Plans)
842+32
22'
LOT A
U.S.A.
101-93
U.S.A.
94-398
LITTLE RIVER
Glide Loop Drive
859+94
53'
"L3" 854+44.68 P.O.T. =
"R" 20+14.57 P.O.T.
N. 50,625.603
E. 81,109.071
N 66°51'28" E
S 23°08'32" E
"R" 20+71.10 P.C.
"R" 21+94.16 P.T.
"R" 22+51.21 P.O.T.
"R"
15° C.R.
18°27'30"
T 62.07'
S 4°41'02" E
"L3" 845+19.83 P.I.
N. 50,237.824
E. 80,201.789
PACIFIC POWER & LIGHT CO. EASEMENT
30' EASEMENT
HELEN C. GLENN ESTATE
REC. #276452
REC. #157954
HELEN HAGOOD
PERSONAL REPRESENTATIVE
REC. #75-9970
GLIDE WATER ASSOCATION
REC. #76-06291
JAMES V. & VIVIAN E. ROMINE
REC. #271007
MOUNTAIN VIEW STREET
LITTLE RIVER ROAD 17A
ROMINE SUBDIVISION
N. 50,000
E. 81,000
N. 50,000
E. 80,000
MACK E. BROWN
170-486
ESTATE #6992
GLIDE PLAT C
"L3" 862+52.74 P.C. (Calc.)
"L3" 862+52.75 P.C. (Co. Plans)
863+08
25'
862+72
40'
U.S. FOREST SERVICE
162-264
172-287
192-350
"L3"
1° C.L.
Δ 8°47'33"
T 440.49'
866+03
58'
867+50
70'
865+07
35'
N. 51,000
LEASED TO STANDARD
OIL CO. OF CALIFORNIA
REC. #272549
REC. #300931
REC. #300934
BROWN STREET
RAYMOND HOUDE
REC. #75-2723
"L3" 866+93.23 P.I.
N. 51,116.303
E. 82,257.155
871+24
32'
"L3" 871+31.99 P.T. (Calc.)
"L3" 871+32.00 P.T. (Co. Plans) BK. = EQ.
"L" 871+51.43 P.O.T. AH.
SCHOOL DISTRICT NO. 12
REC. #125505
N 58°03'55" E
MACK E. BROWN
170-486
ESTATE #6992
N. 51,000
E. 83,000
THOS. SHRUM
D.L.C. NO. 42
835
840
845
850
855
860
865
870
875
N

T.26S., R.3W., W.M.
DRG. NO. 9B-36-16

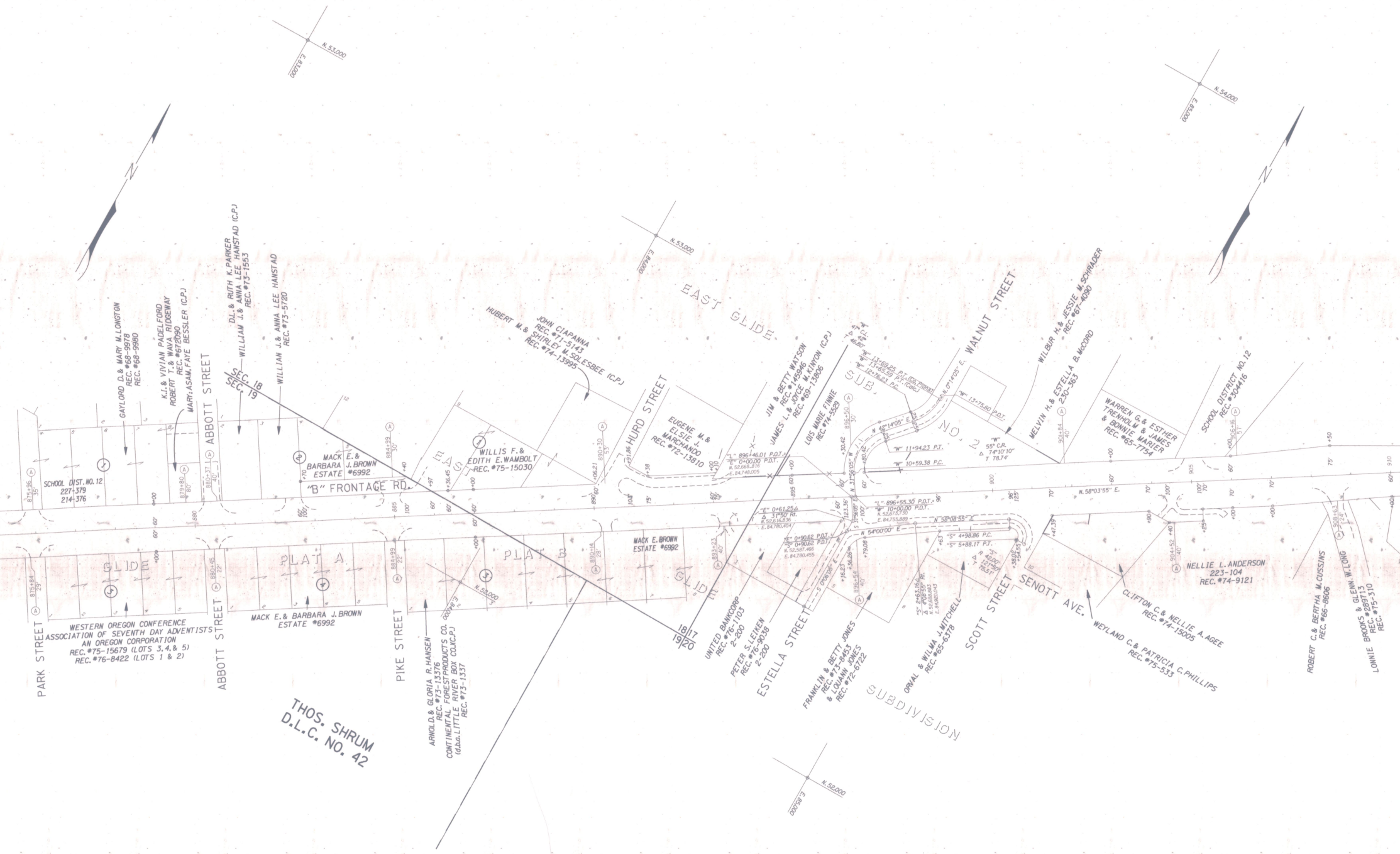
N.53,000
E.84,000
N.54,000
E.85,000
N
EAST GLIDE SUB. NO. 2
GLIDE PLAT A
PLAT B
GLIDE SUBDIVISION
SEC. 18
SEC. 19
18 | 17
19 | 20
THOS. SHRUM
D.L.C. NO. 42
PARK STREET
ABBOTT STREET
PIKE STREET
HURD STREET
WALNUT STREET
ESTELLA STREET
SCOTT STREET
SENOTT AVE.
"B" FRONTAGE RD.
SCHOOL DIST. NO. 12
227-379
214-376
GAYLORD D.& MARY M.LONGTON
REC. #68-9978
REC. #68-9980
K.I.& VIVIAN PADELFORD
ROBERT T.& WAVA RIDGEWAY
REC. #672090
MARY; ASAM. FAYE BESSLER (C.P.)
D.L.& RUTH K.PARKER
WILLIAM J.& ANNA LEE HANSTAD (C.P.)
REC. #73-1553
WILLIAN J.& ANNA LEE HANSTAD
REC. #73-5720
MACK E.& BARBARA J.BROWN ESTATE #6992
WILLIS F.& EDITH E.WAMBOLT
REC. #75-15030
JOHN CIAPANNA
REC. #71-5143
HUBERT M.& SHIRLEY M.SOLESBEE (C.P.)
REC. #74-13995
EUGENE M.& ELSIE J. MARCHANDO
REC. #72-13810
JIM & BETTY WATSON
REC. #145946
JAMES L.& JOYCE M.KINYON (C.P.)
REC. #69-13806
LOIS MARIE FINNIE
REC. #74-5529
WILBUR H.& JESSIE M.SCHRADER
REC. #67-4090
MELVIN H.& ESTELLA B.McCORD
230-363
WARREN G.& ESTHER TRENHOLM & JAMES & BONNIE MARIER
REC. #65-7754
SCHOOL DISTRICT NO. 12
REC. #304416
WESTERN OREGON CONFERENCE
ASSOCIATION OF SEVENTH DAY ADVENTISTS
AN OREGON CORPORATION
REC. #75-15679 (LOTS 3,4,& 5)
REC. #76-8422 (LOTS 1 & 2)
MACK E.& BARBARA J.BROWN
ESTATE #6992
ARNOLD D.& GLORIA R.HANSEN
REC. #73-13376
CONTINENTAL FOREST PRODUCTS CO.
(d.b.a. LITTLE RIVER BOX CO.)(C.P.)
REC. #73-1337
MACK E.BROWN
ESTATE #6992
UNITED BANKCORP
REC. #76-1103
2-200
PETER S.LEIKEN
REC. #76-9038
2-200
FRANKLIN & BETTY JONES
REC. #73-8453
& LOUANN JONES
REC. #72-6722
ORVAL & WILMA J.MITCHELL
REC. #65-6378
CLIFTON C.& NELLIE A.AGEE
REC. #74-15005
WEYLAND C.& PATRICIA C.PHILLIPS
REC. #75-533
NELLIE L.ANDERSON
223-104
REC. #74-9121
ROBERT C.& BERTHA M.CUSSINS
REC. #66-8606
LONNIE BROOKS & GLENN W.LONG
REC. #289713
REC. #75-310
N.58°03'55" E.
"L" 896+46.01 P.O.T.=
"E" 0+00.00 P.O.T.
N.52,668.816
E.84,748.005
"L" 896+55.30 P.O.T.=
"W" 10+00.00 P.O.T.
N.52,673.730
E.84,755.889
"E" 0+61.25
Δ 31°50' Rt.
N.52,616.836
E.84,780.404
"E" 0+90.62 P.O.T.=
"S" 0+90.62 P.O.T.
N.52,587.466
E.84,780.455
"W" 13+69.25 P.T. (Co. Plans)
"W" 13+65.59 P.T. (Calc.)
"W" 12+76.23 P.C.
"W" 13+75.60 P.O.T.
"W" 11+94.23 P.T.
"W" 10+59.38 P.C.
"W" 55° C.R.
Δ 74°10'10"
T 78.74'
N 42°14'05" E
N.0°14'05" E
N 31°56'05" W
S 31°56'05" E
N 54°00'00" E
N 58°08'55" E
S 0°06'05" E
"S" 4+98.86 P.C.
"S" 5+88.17 P.T.
"S" R 42.00'
Δ 121°50'
T 75.51'
"S" 2+63.164
Δ 4°08'55" Rt.
N.52,588.883
E.84,920.043
875+96 35'
879+80 80'
880+37 40'
884+99 30'
890+30 53'
896+50 30'
901+84 40'
906+16 57'
875+84 29'
880+45 22'
884+99 22'
890+14 28'
893+23 40'
896+54 40'
904+52 40'
908+63 24'
880
885
890
895
900
905
910

T.26S., R.3W., W.M.
DRG. NO. 9B-36-16

T.26S., R.3W., W.M.
DRG. NO. 9B-36-16

OR 99-LONE ROCK BRIDGE SEC.
(RD. 200-LONE ROCK BRIDGE UNIT)
NORTH UMPQUA HIGHWAY
DOUGLAS COUNTY
LOCATED LINE
SCALE: 1" = 100'
DRG. NO. 9B-36-16
PART 5 OF 5

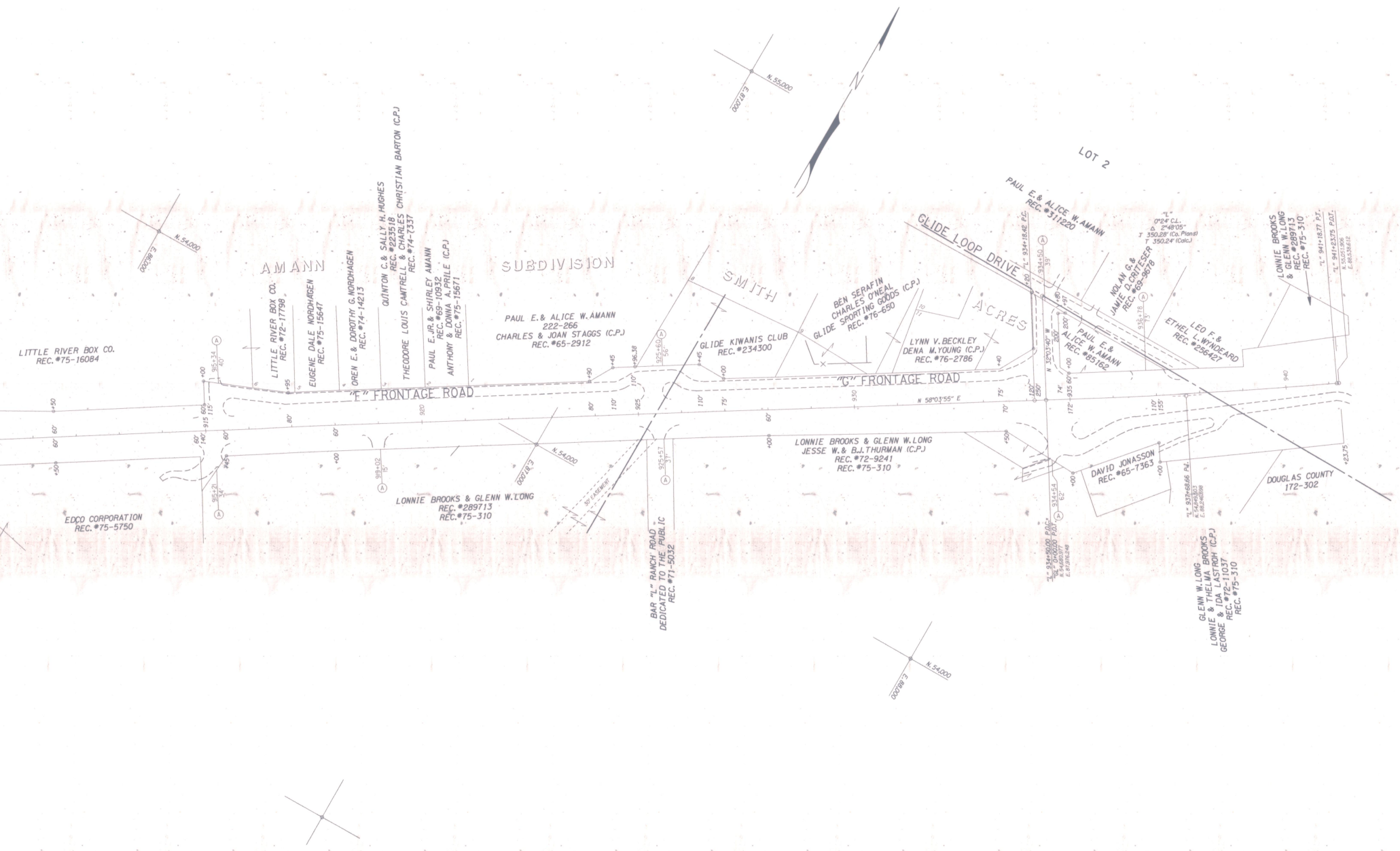
N. 55,000
E. 87,000
N. 54,000
E. 86,000
N. 54,000
E. 87,000
N. 54,000
E. 88,000
LOT 2
AMANN SUBDIVISION
SMITH ACRES
LITTLE RIVER BOX CO.
REC. #75-16084
LITTLE RIVER BOX CO.
REC. #72-17798
EUGENE DALE NORDHAGEN
REC. #75-15647
OREN E. & DOROTHY G. NORDHAGEN
REC. #74-14213
QUINTON C. & SALLY H. HUGHES
REC. #223518
THEODORE LOUIS CAMTRELL & CHARLES CHRISTIAN BARTON (C.P.)
REC. #74-7337
PAUL E. JR. & SHIRLEY AMANN
REC. #69-10932
ANTHONY & DONNA A. PRILE (C.P.)
REC. #75-15671
PAUL E. & ALICE W. AMANN
222-266
CHARLES & JOAN STAGGS (C.P.)
REC. #65-2912
EDCO CORPORATION
REC. #75-5750
LONNIE BROOKS & GLENN W. LONG
REC. #289713
REC. #75-310
"F" FRONTAGE ROAD
"G" FRONTAGE ROAD
GLIDE LOOP DRIVE
BAR "L" RANCH ROAD
DEDICATED TO THE PUBLIC
REC. #71-5032
30' EASEMENT
GLIDE KIWANIS CLUB
REC. #234300
BEN SERAFIN
CHARLES O'NEAL
GLIDE SPORTING GOODS (C.P.)
REC. #76-650
LYNN V. BECKLEY
DENA M. YOUNG (C.P.)
REC. #76-2786
PAUL E. & ALICE W. AMANN
REC. #311220
PAUL E. & ALICE W. AMANN
REC. #85162
NOLAN G. & JAMIE D. CRITESER
REC. #69-9678
ETHEL LEO F. & L. WYNDEARD
REC. #256427
LONNIE BROOKS & GLENN W. LONG
REC. #289713
REC. #75-310
LONNIE BROOKS & GLENN W. LONG
JESSE W. & B.J. THURMAN (C.P.)
REC. #72-9241
REC. #75-310
DAVID JONASSON
REC. #65-7363
DOUGLAS COUNTY
172-302
GLENN W. LONG
LONNIE & THELMA BROOKS
GEORGE & IDA LASTROH (C.P.)
REC. #72-11037
REC. #75-310
"L"
0°24' C.L.
Δ 2°48'05"
T 350.28' (Co. Plans)
T 350.24' (Calc.)
"L" 934+18.42 P.C.
"L" 941+18.77 P.T.
"L" 941+23.75 P.O.T.
N. 55,051.906
E. 88,538.612
"L" 934+50.00 P.O.C.
"GL" 0+00.00 P.O.T.
N. 54,680.977
E. 87,916.248
"L" 937+68.66 P.I.
N. 54,849.503
E. 88,246.898
N 58°03'55" E
N 32°03'40" W
915+34
40'
915+21
34'
919+02
15'
925+60
56'
925+57
37'
934+50
39'
934+54
62'
936+78
73'
915
920
925
930
935
940
115'
140'
110'
120'
250'
200'
172'
155'
+23.75

OR 99-LONE ROCK BRIDGE SEC. (RD. 200-LONE ROCK BRIDGE UNIT) NORTH UMPQUA HIGHWAY DOUGLAS COUNTY LOCATED LINE SCALE: 1" = 100' DRG. NO. 9B-36-16 PART 5 OF 5