STATE OF OREGON
DEPARTMENT OF TRANSPORTATION

R.R. ENCROACHMENT MAP

OAKLAND-SHADY HWY. AT CARNES RD.

OAKLAND - SHADY HIGHWAY
DOUGLAS COUNTY

SCALE AS SHOWN — MAY, 1992

SCALE IN FEET
0 50 100 150 200

R/W FILE NO. R6191-006
R/W DRG. NO. 10B-4-5

SOUTHERN PACIFIC TRANSPORTATION CO.
XING. AT CARNES RD.

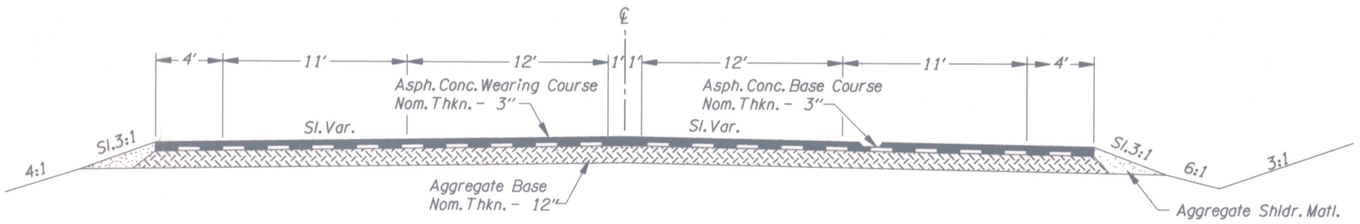

TYPICAL SECTION
AT R.R. CROSSING STOPPING LANES (STATE)

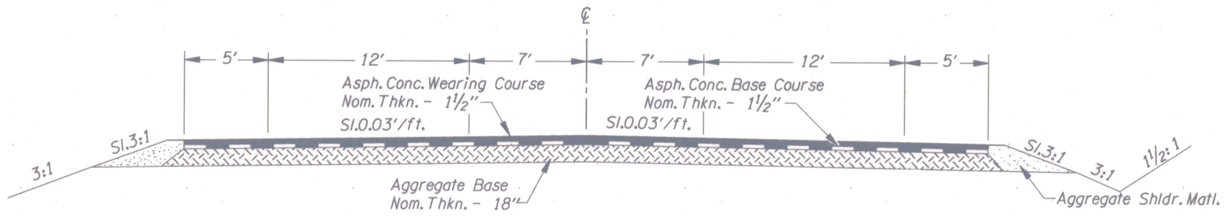

TYPICAL SECTION
BEFORE R.R. CROSSING STOPPING LANES (COUNTY)

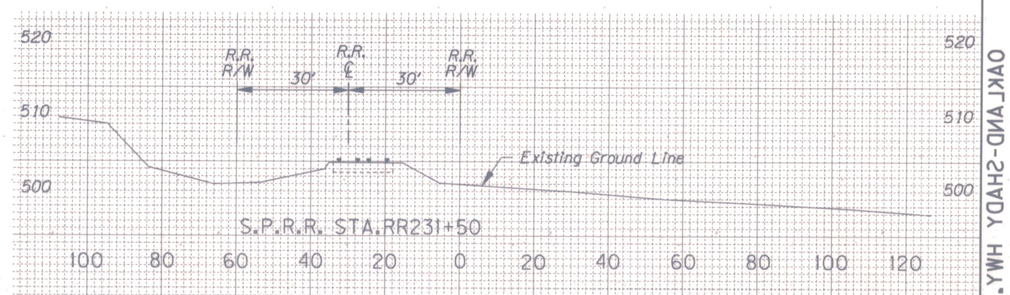

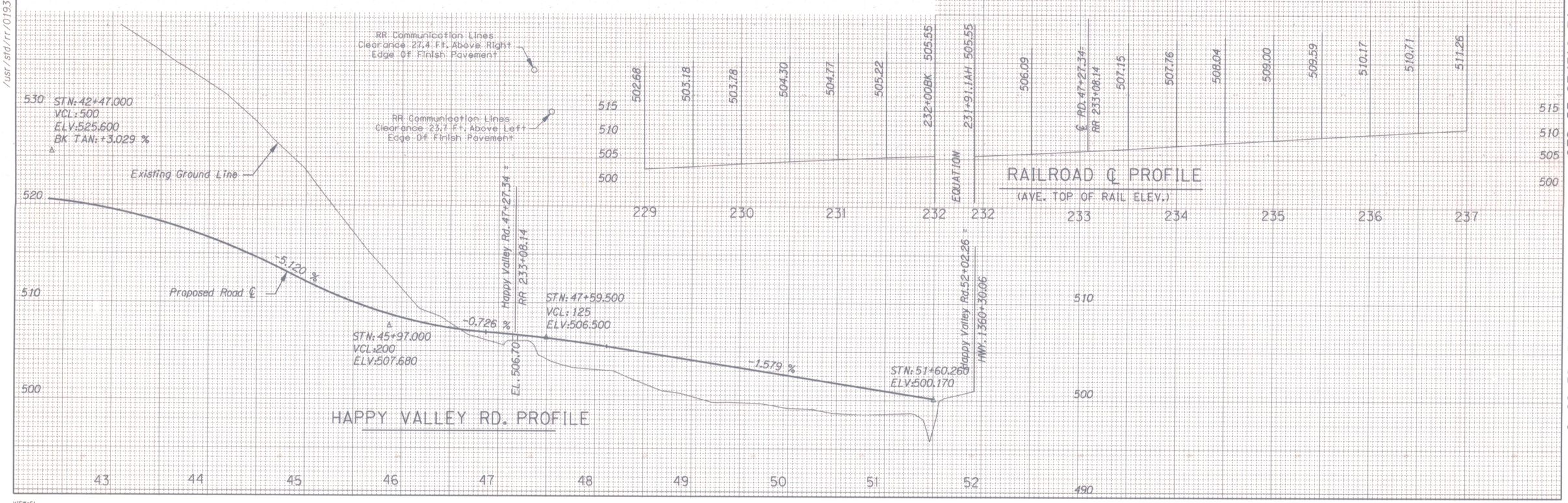

/usr/std/rr/01934rr.dgn 10-26-93

VIEW=S1

R.R. ENCR. 9B-29-16 OAKLAND-SHADY HWY. AT CARNES RD. SEC.