STATE OF OREGON
DEPARTMENT OF TRANSPORTATION

R.R. ENCROACHMENT MAP

OAKLAND-SHADY HWY. AT CARNES RD.

OAKLAND - SHADY HIGHWAY
DOUGLAS COUNTY

SCALE AS SHOWN — MAY, 1992

SCALE IN FEET
0 50 100 150 200

R/W FILE NO. R6191-006
R/W DRG. NO. 10B-4-5

SOUTHERN PACIFIC TRANSPORTATION CO.
XING. AT CARNES RD.

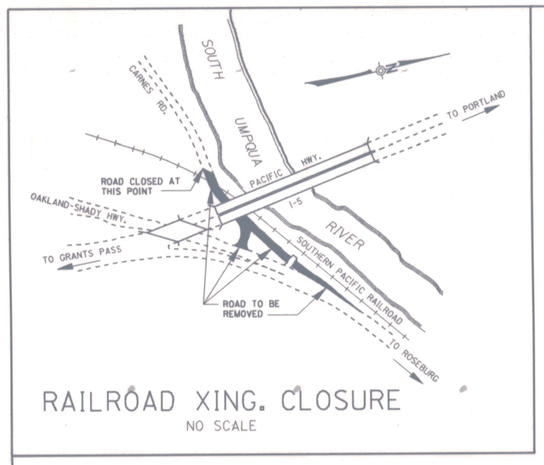

RAILROAD XING. CLOSURE
NO SCALE

SEC. 2, T.28S., R6W., W.M.

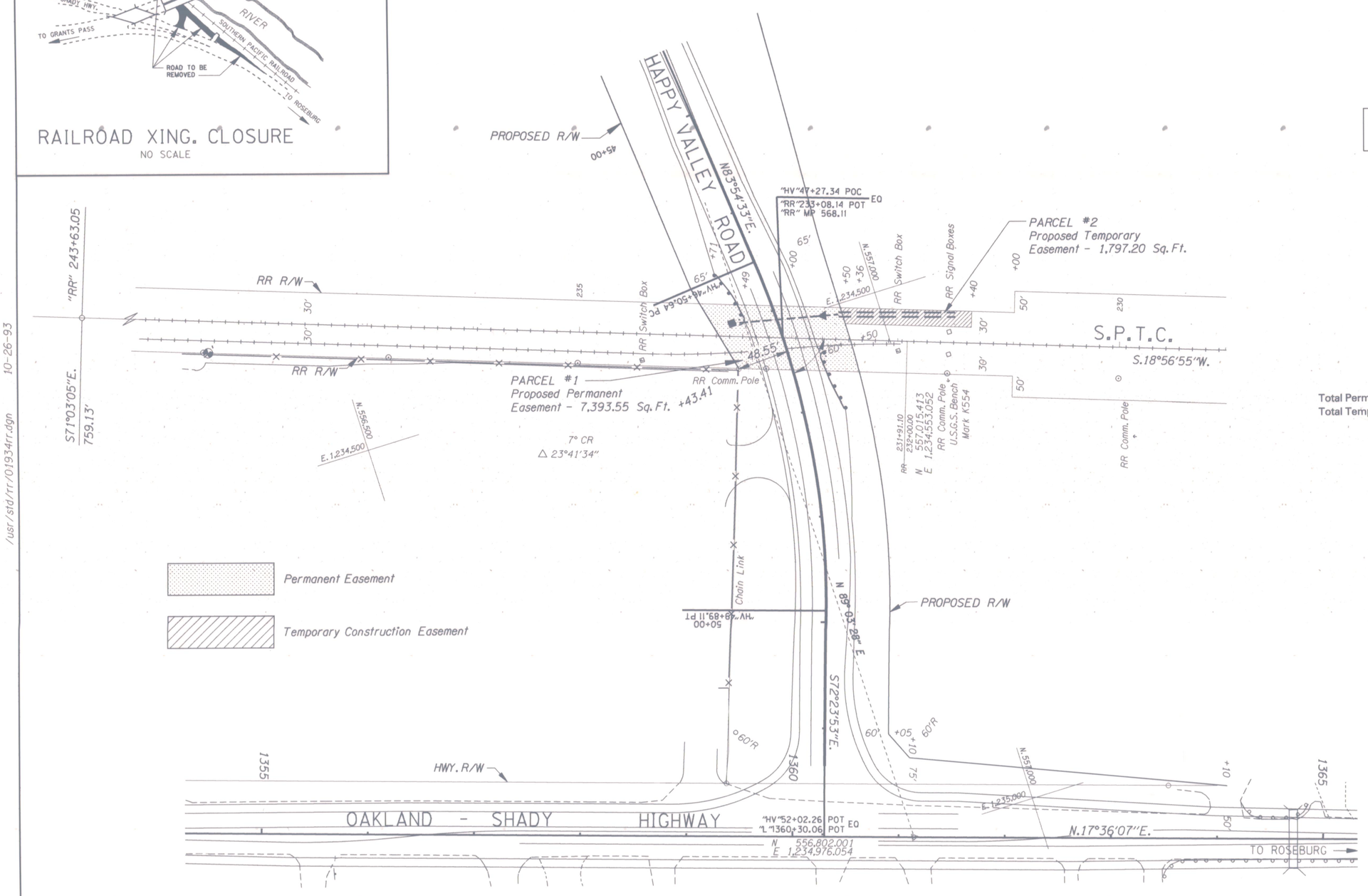

Total Permanent Easement – 7,393.55 Sq. Ft.
Total Temporary Easement – 1,797.20 Sq. Ft.

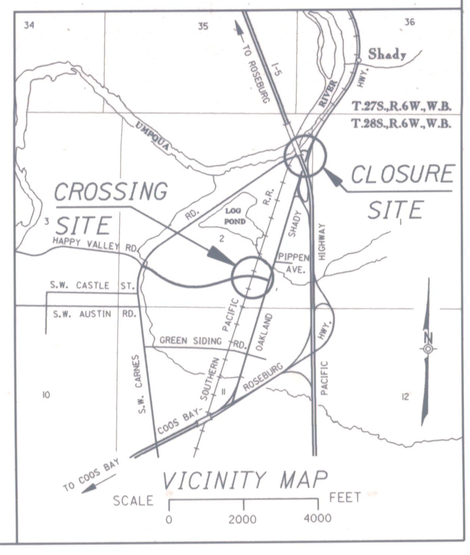

R.R. ENCR. 9B-29-16
OAKLAND-SHADY HWY. AT CARNES RD. SEC.
/usr/std/rr/01934rr.dgn 10-26-93
VIEW=R1