SEE

OREGON STATE HIGHWAY DIVISION

Located Line

SLATER CREEK-MYSTIC CREEK SECTION

COOS BAY-ROSEBURG HIGHWAY

DOUGLAS COUNTY

Scale: 1 inch = 100 feet

Traced by R.L.D. June, 1975
Rev. July, 1975
Rev. Sept., 1978
Rev. Sept., 1982
Rev. Feb., 1983
GRID BEARINGS-SOUTH ZONE

PART 2 of 2

DRG. NO. 9B-13-6

ACCESS CONTROL LINE — — — — —

'Set Pin' Indicates - Set $\frac{5}{8}''$ x 30" Capped Iron Pin

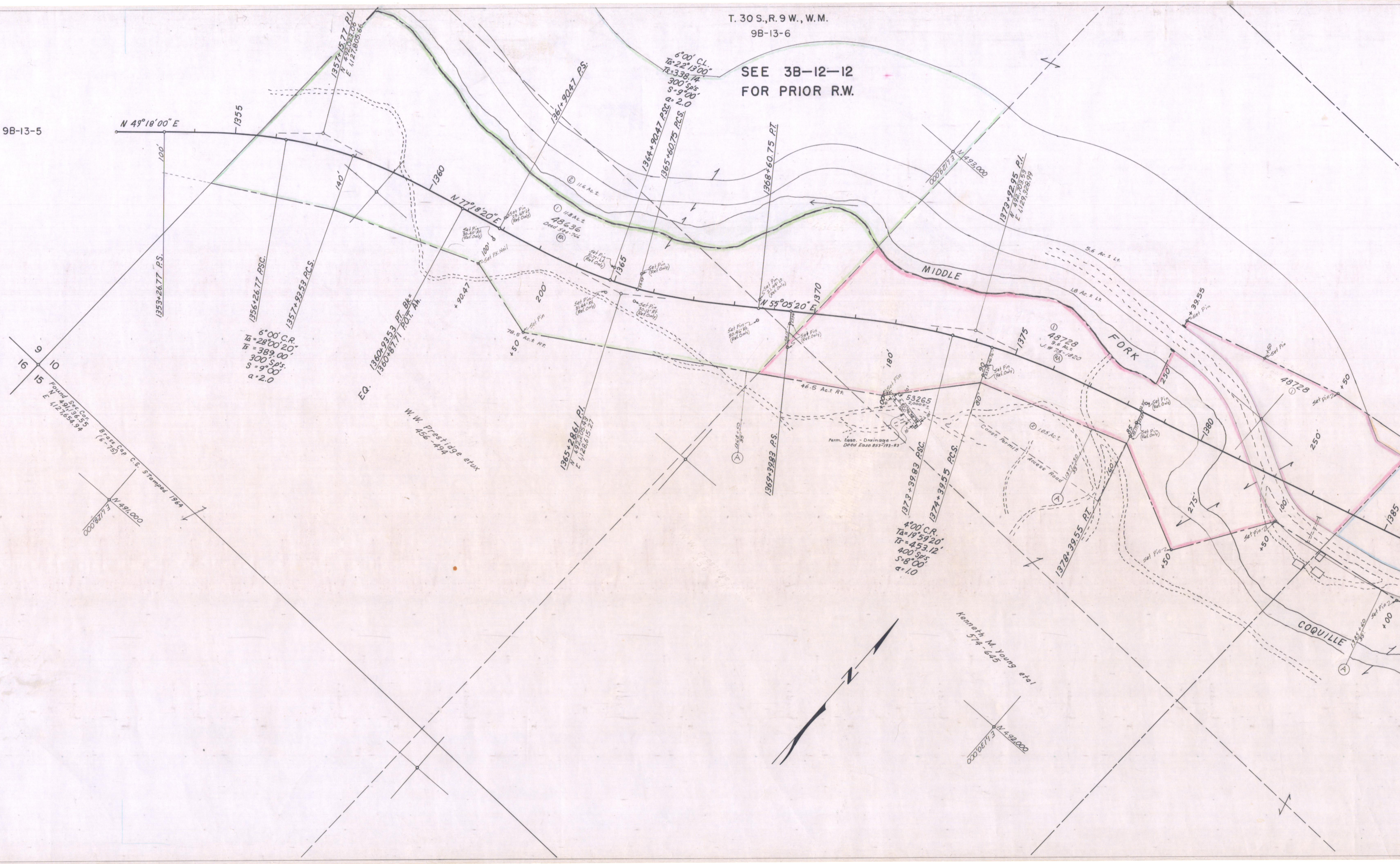
T. 30 S., R. 9 W., W.M.
9B-13-6
SEE 3B-12-12
FOR PRIOR R.W.
9B-13-5
N 49°18'00" E
1355
100'
1353+26.77 P.S.
1357+15.77 P.I.
N 492,023.06
E 1,127,805.66
1356+26.77 P.S.C.
1357+93.53 P.C.S.
140'
6°00' C.R.
TΔ=28°00'20"
Ts=389.00'
300' Sp's.
S=9°00'
a=2.0
1360
N 77°18'20" E
Set Pin 30.45' Rt. (Ref. Only)
Set Pin 29.69' Lt. (Ref. Only)
100'
Set P.K. Nail
+90.47
1360+93.53 P.T. Bk.=
1360+87.71 P.O.T. Ah.
EQ.
200'
78.5 Ac.± Rt.
Set Pin
+50
9
10
16
15
Found Sec. Cor.
N 491,136.55
E 1,127,654.94
Brass Cap C.S. Stamped 1964 (6-75)
N 491,000
E 1,128,000
W. W. Prestidge etux
456-494
1361+90.47 P.S.
6°00' C.L.
TΔ=22°13'00"
Ts=338.14
300' Sp's
S=9°00'
a=2.0
② 11.6 Ac.±
① 11.8 Ac.±
48636
Deed 584-766
RA
1364+90.47 P.S.C.
1365+60.75 P.C.S.
1365
Set Pin 31.77' Lt. (Ref. Only)
Set Pin (Ref. Only)
Set Pin 31.64' Rt. (Ref. Only)
Set Pin 30.12' Rt. (Ref. Only)
1365+28.61 P.I.
N 492,205.43
E 1,128,615.27
1368+60.75 P.T.
Set Pin 21.94' Lt. (Ref. Only)
N 55°05'20" E
1370
Set Pin 30.46' Rt. (Ref. Only)
Set Pin (Ref. Only)
1368+50 35'
A
1369+39.83 P.S.
N 493,000
E 1,129,000
1373+92.95 P.I.
N 492,703.53
E 1,129,328.99
MIDDLE
FORK
COQUILLE
180'
46.5 Ac.± Rt.
Set Pin
53265
2,000 ft.²±
Perm. Ease. - Drainage
Deed Ease. 853-193-83
90'
Set Pin (Ref. Only)
80'
1373+39.83 P.S.C.
1374+39.55 P.C.S.
4°00' C.R.
TΔ=19°59'20"
Ts=453.12
400' Sp's.
S=8°00'
a=1.0
1375
5.6 Ac.± Lt.
1.8 Ac.± Lt.
①
48728
9.6 Ac.±
J. # 75-1820
RA
② 1.05 Ac.±
Const. Permit - Access Road
1377+50 35'
A
160'
85'
Set Pin (Ref. Only)
Set Pin (Ref. Only)
1378+39.55 P.T.
250'
+39.55
Set Pin
1380
275'
Set Pin
+50
Set Pin
+50
100'
① 48728
+50
Set Pin
Set Pin
+50
250'
1385
Set Pin
+00
1385+60 35'
A
N
Kenneth M. Young etal
574-645
N 492,000
E 1,130,000

T. 30 S., R. 9 W., W.M.
9B-13-6
SEE 3B-12-12
FOR PRIOR R.W.

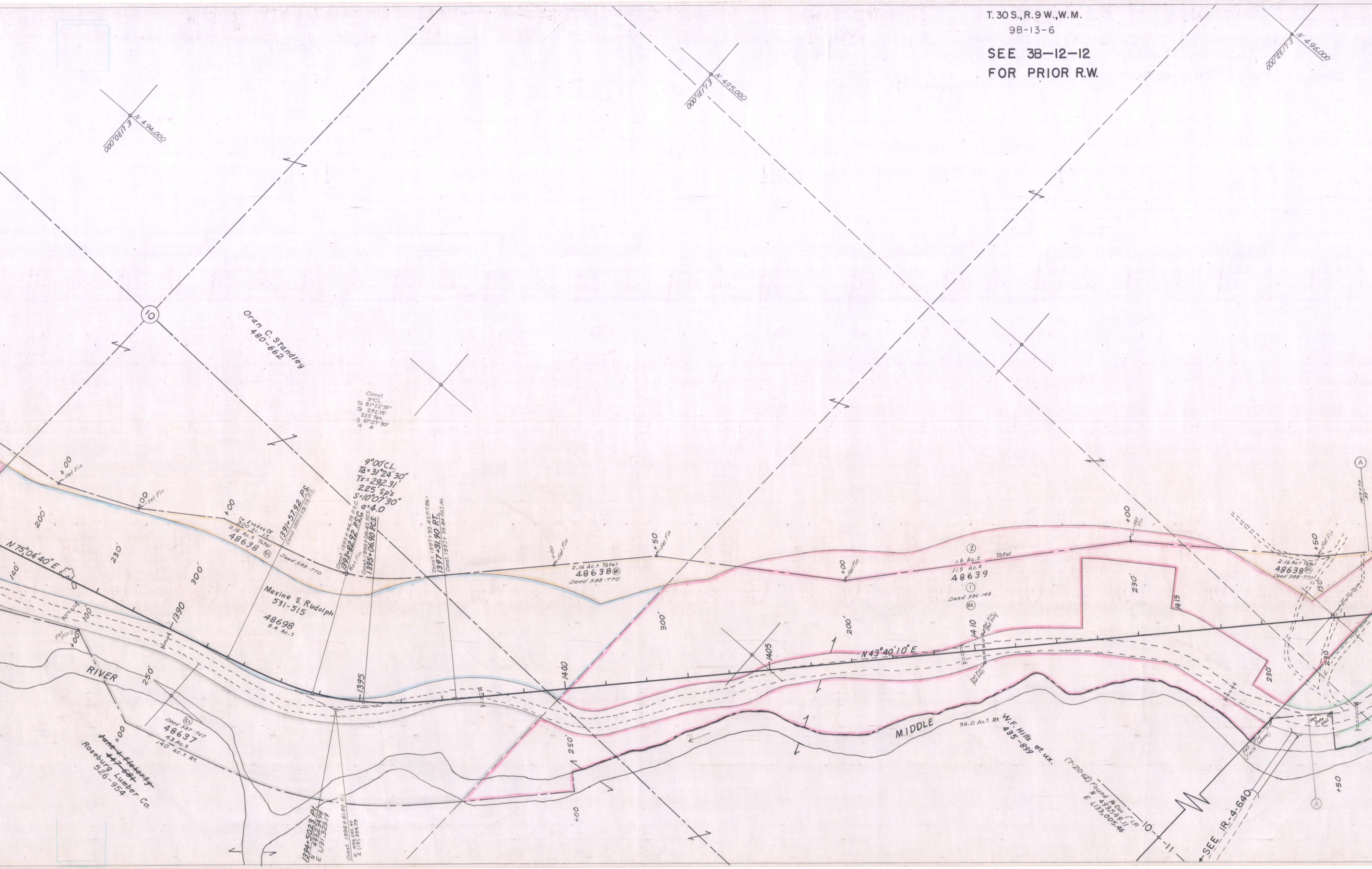
N 494,000
E 1,130,000
N 495,000
E 1,131,000
N 496,000
E 1,132,000
10
Oran C. Standley
480-662
Const.
9°C.L.
TΔ 31°22'55"
Ts 292.15'
225' Sps.
S 10°07'30"
a 4
9°00' C.L.
TΔ = 31°24'30"
Ts = 292.31'
225 Sp's
S = 10°07'30"
a = 4.0
+00 Set Pin
+00 Set Pin
+00
In Excess Of 300 Ac. Lt.
2.16 Ac.± Total
48638 RA
Deed 588-770
1391+57.92 P.S.
Const. 1391+59.73 P.S.
Const. 1393+84.73 P.S.C.
1393+82.92 P.S.C.
Set Pin
Const. 1395+08.42 P.C.S.
1395+06.90 P.C.S.
Const. 1397+33.42 P.T. Bk.
1397+31.90 P.T.
Const. 1397+33.84 P.O.T. Ah.
200'
230'
300'
140'
N 75°04'40" E
100
Set Pin
+00
1390
Maxine S. Rudolph
531-515
48698
9.4 Ac.±
RIVER
250'
RA
Deed 587-747
48637
4.1 Ac.±
140 Ac.± Rt.
+00
~~June J. Flaherty~~
~~447-681~~
Roseburg Lumber Co.
526-954
1394+50.23 P.I.
N 493,234.98
E 1,131,323.19
Const. 1394+51.88 P.I.
N. 493,235.40
E. 1,131,324.79
1395
1400
+00 Set Pin
2.16 Ac.± Total
48638 RA
Deed 588-770
+50 Set Pin
300'
250'
+00
1405
200'
N 43°40'10" E
+00 Set Pin
②
1.6 Ac.± Total
11.9 Ac.±
48639
①
Deed 586-148
RA
1410
Set Pin (Ref. Only)
Set Pin (Ref. Only)
+00 Set Pin
230'
1415
230
MIDDLE
96.0 Ac.± Rt.
W. F. Hills et. ux.
435-899
(7-20-62) Found ¼ Cor. 1" I.P.
N 493,549.11
E 1,133,005.46
10
11
SEE IR.-4-640
Set Pin (Field Inters.)
Set Date Nail
+50 Set Pin
2.16 Ac.± Total
48638 RA
Deed 588-770
150
230
A
1419+75
35'
A
+50

T.30S., R.9W., W.M.
9B-13-6

SEE 3B-12-12
FOR PRIOR R.W.

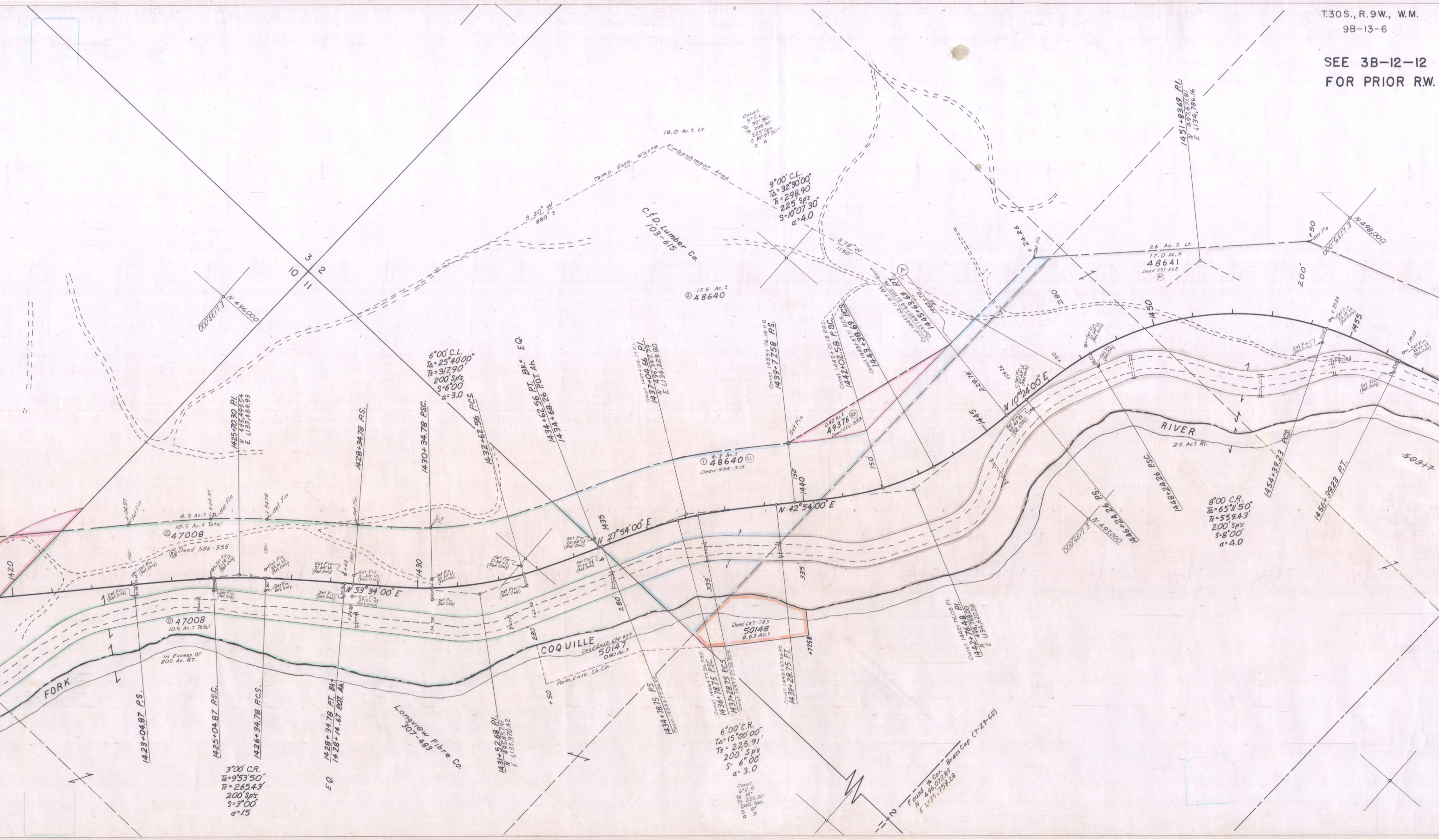
3
2
10
11
N 496,000
E 1,133,000
18.0 Ac.± Lt
Temp. Ease. Waste Embankment Area
S 20° W
880'±
C.&D. Lumber Co.
103-615
② 17.5 Ac.±
48640
Const.
9° C.L.
TΔ 32°30'
Ts 298.90'
225'Sps
S 10°07'30"
a 4
9°00' C.L.
TΔ=32°30'00"
Ts=298.90'
225' Sp's
S=10°07'30"
a=4.0
S 78° W
1150'
Ⓐ
1445+63.69 P.I.
1451+83.69 P.I.
N 497,671.81
E 1,134,786.16
+24.26
Set Pin
26 Ac. ± Lt.
17.0 Ac.±
48641
Deed 595-268
RA
+50
Set Pin
N 498,000
E 1,135,000
200'
280
1450
1455
1445
N 10°24'00" E
8.9 Ac.± Lt
10.5 Ac.± Total
② 47008
RA Deed 586-555
1420
1425+70.30 P.I.
N 495,499.54
E 1,133,484.93
1428+34.78 P.S.
1430+34.78 P.S.C.
6°00' C.L.
TΔ=25°40'00"
Ts=317.90'
200' Sp's
S=6°00'
a=3.0
1432+62.56 P.C.S.
1434+62.56 P.T. Bk.= EQ.
1434+68.26 P.O.T. Ah.
Const. 1437+03.17 P.I.
1437+04.66 P.I.
N 496,347.79
E 1,134,229.80
① 4.3 Ac.±
48640 RA
Deed 588-315
Const. 1439+76.18 P.S.
1439+77.58 P.S.
0.42 Ac.±
49376 RA
Deed 626-933
Const. 1442+01.18 P.S.C.
1442+02.58 P.S.C.
Const. 1443+37.11 P.C.S.
1443+38.69 P.C.S.
1430
1435
1440
150'
N 53°34'00" E
N 27°54'00" E
N 42°54'00" E
Set Pin (Ref. Only)
② 47008
10.5 Ac.± Total
In Excess Of
800 Ac. Rt.
FORK
COQUILLE
RIVER
25 Ac.± Rt.
Deed Ease. 694-839
50147
0.80 Ac.±
Perm. Ease. Ch. Ch.
Deed 687-763
50148
0.63 Ac.±
+77.58
280
335'
1423+04.87 P.S.
1425+04.87 P.S.C.
1426+34.78 P.C.S.
3°00' C.R.
TΔ=9°53'50"
Ts=265.43'
200' Sp's
S=3°00'
a=1.5
1428+34.78 P.T. Bk.=
1428+14.67 P.O.T. Ah.
EQ.
1431+52.68 P.I.
N 495,857.91
E 1,133,970.42
Longview Fibre Co.
307-483
+50
1434+78.15 P.S.
Const. 1434+77.26 P.S.
Const. 1436+77.26 P.S.C.
1436+78.75 P.S.C.
1437+28.75 P.C.S.
Const. 1437+27.26 P.C.S.
6°00' C.R.
TΔ=15°00'00"
Ts=225.91'
200' Sp's
S=6°00'
a=3.0
Const.
6° C.R.
TΔ 15°
Ts 225.91'
200' Sps.
S 6°
a 3
Const. 1439+27.26 P.T.
1439+28.75 P.T.
Const. 1442+75.08 P.I.
1442+76.48 P.I.
N 496,768.00
E 1,134,620.28
Found ¼ Cor. Brass Cap (7-23-62)
N 496,073.89
E 1,135,758.28
11
2
1446+24.26 P.S.
N 497,000
E 1,135,000
1448+24.26 P.S.C.
8°00' C.R.
TΔ=65°11'50"
Ts=559.43'
200' Sp's
S=8°00'
a=4.0
1454+39.23 P.C.S.
1456+39.23 P.T.
50317

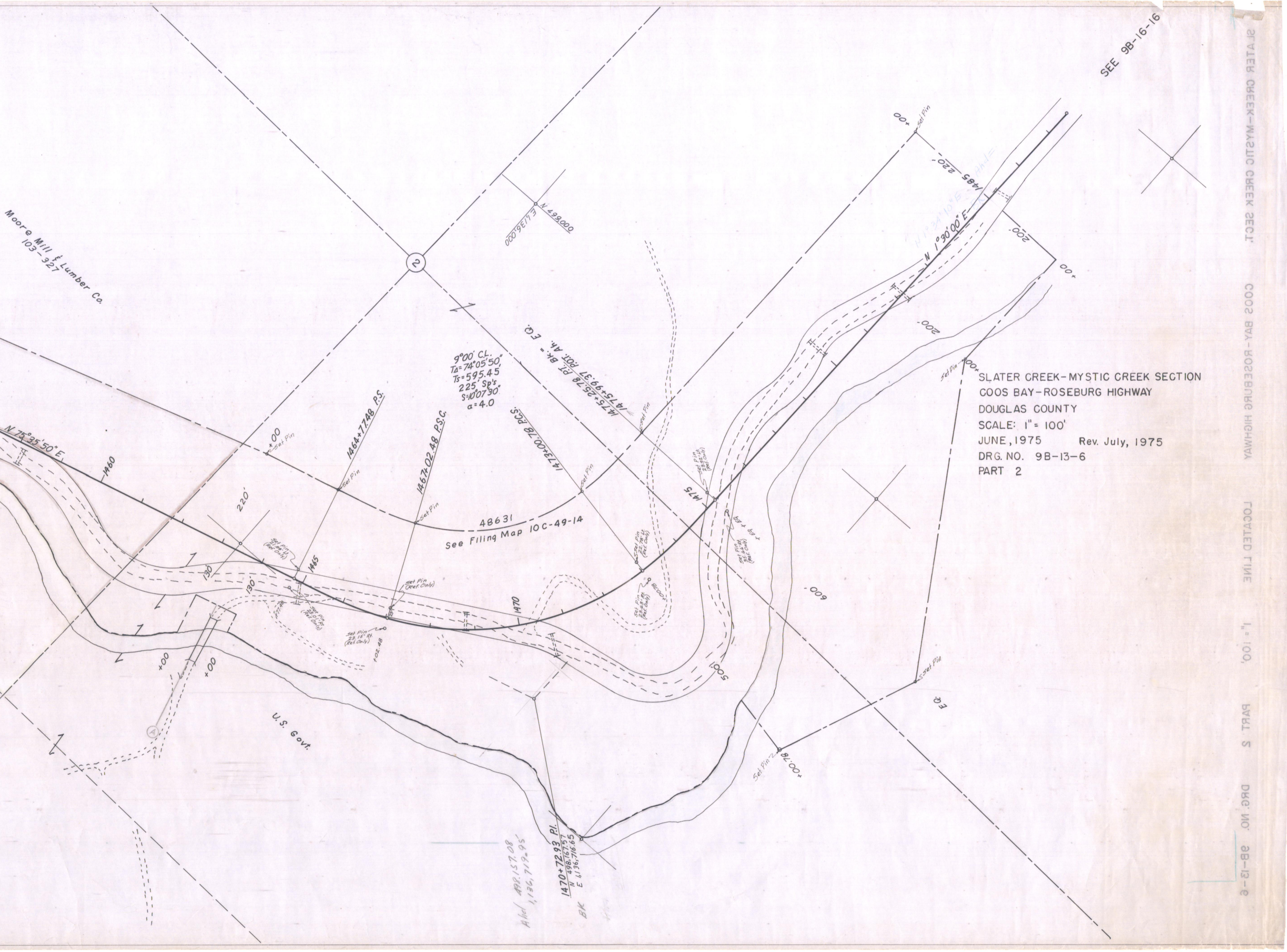
SEE 9B-16-16
Moore Mill & Lumber Co.
103-327
N 499000
E 1136000
2
9°00' C.L.
T∆=74°05'50"
Ts=595.45
225' Sp's
S=10°07'30"
a=4.0
1464+77.48 P.S.
1467+02.48 P.S.C.
1473+00.78 P.C.S.
1475+25.78 P.T. Bk. = EQ.
1475+99.37 P.O.T. Ah. EQ.
N 75°35'50" E
N 1°30'00" E
1460
1465
1470
1475
1485
48631
See Filing Map 10C-49-14
U.S. Govt.
1470+72.93 P.I.
N 498,167.57
E 61,36,716.65
Set Pin
220'
200'
130'
600'
EQ.

SLATER CREEK-MYSTIC CREEK SECTION
COOS BAY-ROSEBURG HIGHWAY
DOUGLAS COUNTY
SCALE: 1" = 100'
JUNE, 1975 Rev. July, 1975
DRG. NO. 9B-13-6
PART 2

SLATER CREEK-MYSTIC CREEK SECT. COOS BAY-ROSEBURG HIGHWAY LOCATED LINE 1" = 100' PART 2 DRG. NO. 9B-13-6