OREGON STATE HIGHWAY DIVISION

Located Line

SLATER CREEK–MYSTIC CREEK SECTION

COOS BAY–ROSEBURG HIGHWAY

DOUGLAS COUNTY

Scale 1 inch =100 feet

Traced by R.L.D. June , 1975

Rev. July, 1975
Rev. Sept. 1975
Rev. Sept., 1982
Rev. Sept., 1986

GRID BEARINGS-SOUTH ZONE

PART 1 of 2 PARTS

DRG. NO. 9B-13-5

ACCESS CONTROL LINE – ——— – ——— – –

'Set Pin' Indicates – Set 5/8"x30" Capped Iron Pin

SEE

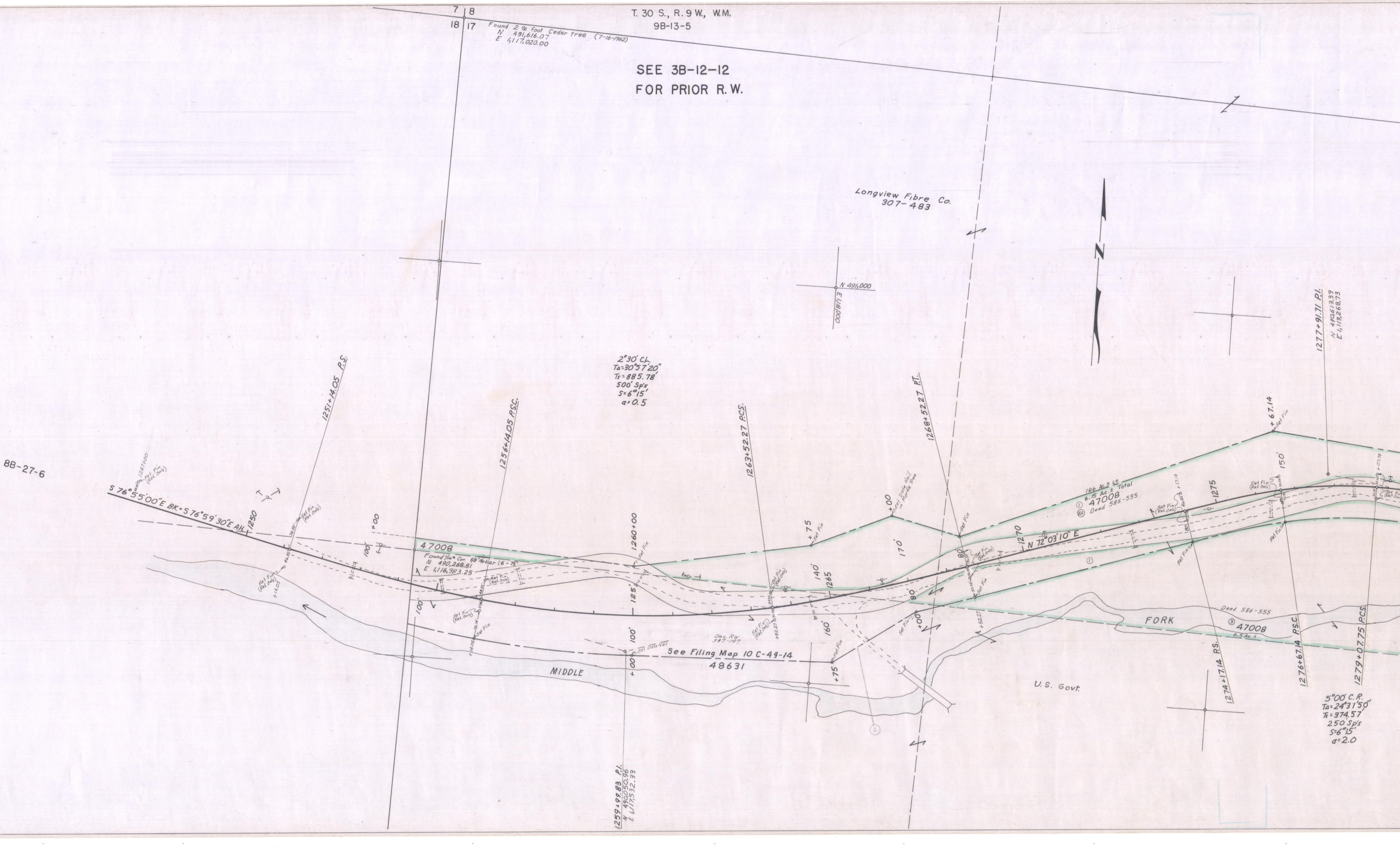
T. 30 S., R. 9 W., W.M.
9B-13-5
7
8
18
17
Found 2 ½ foot Cedar tree (7-16-1962)
N 491,616.07
E 1,117,020.00
SEE 3B-12-12
FOR PRIOR R.W.
Longview Fibre Co.
307-483
N 491,000
E 1,118,000
N
8B-27-6
S 76°55'00"E BK.= S 76°59'30"E AH.
1247+00
Set Pin (Ref. Only)
1250
1251+14.05 P.S.
+14.05
1256+14.05 P.S.C.
2°30' C.L.
TΔ=30°57'20"
Ts=885.78'
500' Sp's
S=6°15'
a=0.5
47008
Found 1/16th Cor. 5/8" Rebar (6-75)
N 490,268.81
E 1,116,983.25
100'
+00
Set Pin
1260+00
125'
Set Date Nail
See Filing Map 10 C-49-14
48631
MIDDLE
1259+99.83 P.I.
N 490,050.96
E 1,117,532.33
Dec. RW
587-147
1263+52.27 P.C.S.
+52.27
+75
140'
1265
160'
+00
Set Date Nail in Myrtle Tree
170'
80'
1268+52.27 P.T.
1270
N 72°03'10" E
186 Ac.± Lt.
6.15 Ac.± Total
① 47008
Ⓡ Deed 586-555
①
+17.14
1275
+67.14
150'
Deed 586-555
FORK
③ 47008
6.5 Ac.±
U.S. Govt.
Ⓐ
1274+17.14 P.S.
1276+67.14 P.S.C.
1277+91.71 P.I.
N 490,613.39
E 1,119,268.73
1279+07.75 P.C.S.
+07.75
5°00' C.R.
TΔ=24°31'50"
Ts=374.57
250' Sp's
S=6°15'
a=2.0

T. 30 S., R. 9 W., W.M.
9B-13-5

SEE 3B-12-12
FOR PRIOR R.W.

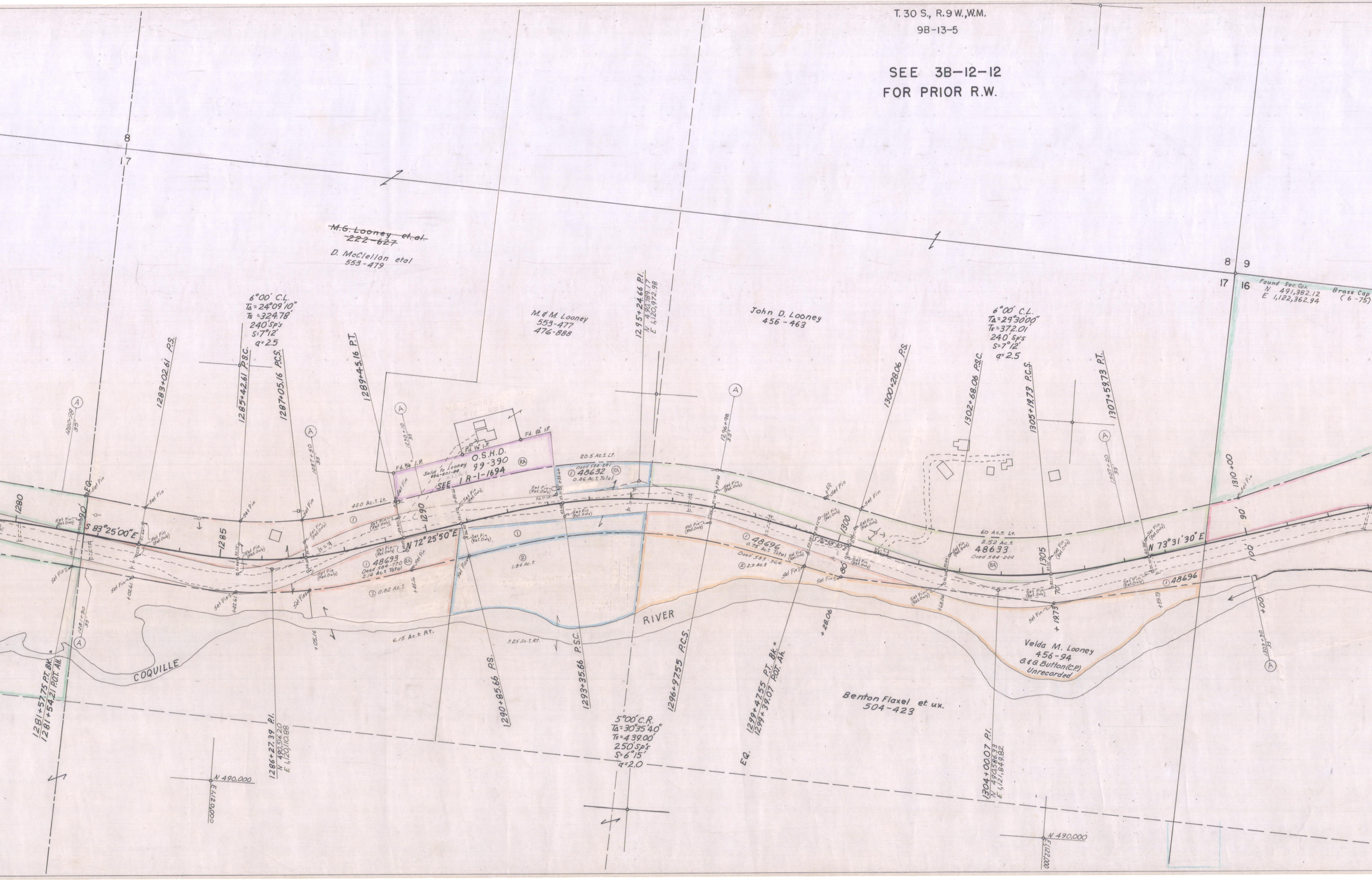
8
17
~~M.G. Looney et. al.~~
~~222-627~~
D. McClellan etal
553-479
M.&M. Looney
553-477
476-888
John D. Looney
456-463
8 9
17 16
Found Sec. Cor.
N 491,382.12
E 1,122,362.94
Brass Cap
(6-75)
6°00' C.L.
TΔ=24°09'10"
Ts=324.78'
240' Sp's
S=7°12'
a=2.5
1283+02.61 P.S.
1285+42.61 P.S.C.
1287+05.16 P.C.S.
1289+45.16 P.T.
1280+98
35'
1287+50
35'
1290+10
35'
1296+98
35'
1307+20
35'
1281+90
35'
1309+90
35
A
1295+24.66 P.I.
N 490,789.17
E 1,120,972.98
1300+28.06 P.S.
6°00' C.L.
TΔ=29°30'00"
Ts=372.01'
240' Sp's
S=7°12'
a=2.5
1302+68.06 P.S.C.
1305+19.73 P.C.S.
1307+59.73 P.T.
Fd. 3/4" I.P.
Fd. 1/2" I.P.
Fd. 1/2" I.P.
O.S.H.D.
99-390
RA
Sold to Looney
886-801-84
0.63 Ac.
SEE 1R-1-1694
20.5 Ac.± Lt.
Deed 584-241
① 48632
0.86 Ac.± Total
42.0 Ac.± Lt.
EQ.
Set Pin
Set Pin (Ref. Only)
1280
90'
80'
S 83°25'00"E
1285
1290
N 72°25'50"E
① 48693
Deed 584-770
2.14 Ac.± Total
② 0.82 Ac.±
①
② 1.84 Ac.±
① 48696
0.75 Ac.± Total
Deed 585-364
② 2.9 Ac.±
S 76°58'30"E
1300
80'
60 Ac.± Lt.
2.52 Ac.±
48633
Deed 584-244
1305
70'
N 73°31'30" E
① 48696
1310+00
90'
100'
+00
+02.61
+42.61
+05.16
+45.16
+35.66
+97.66
+28.06
+68.06
+19.73
+59.13
6.15 Ac.± Rt.
3.25 Ac.± Rt.
COQUILLE
RIVER
Velda M. Looney
456-94
G.&G. Button (C.P.)
Unrecorded
Benton Flaxel et. ux.
504-423
1281+57.75 P.T. BK.=
1281+54.21 P.O.T. AH.
1286+27.39 P.I.
N 490,516.20
E 1,120,110.88
N 490,000
E 1,120,000
1290+85.66 P.S.
1293+35.66 P.S.C.
5°00' C.R.
TΔ=30°35'40"
Ts=439.00'
250' Sp's
S=6°15'
a=2.0
1296+97.55 P.C.S.
EQ.
1299+47.55 P.T. BK.=
1299+39.07 P.O.T. Ah.
1304+00.07 P.I.
N 490,586.33
E 1,121,849.82
N 490,000
E 1,122,000

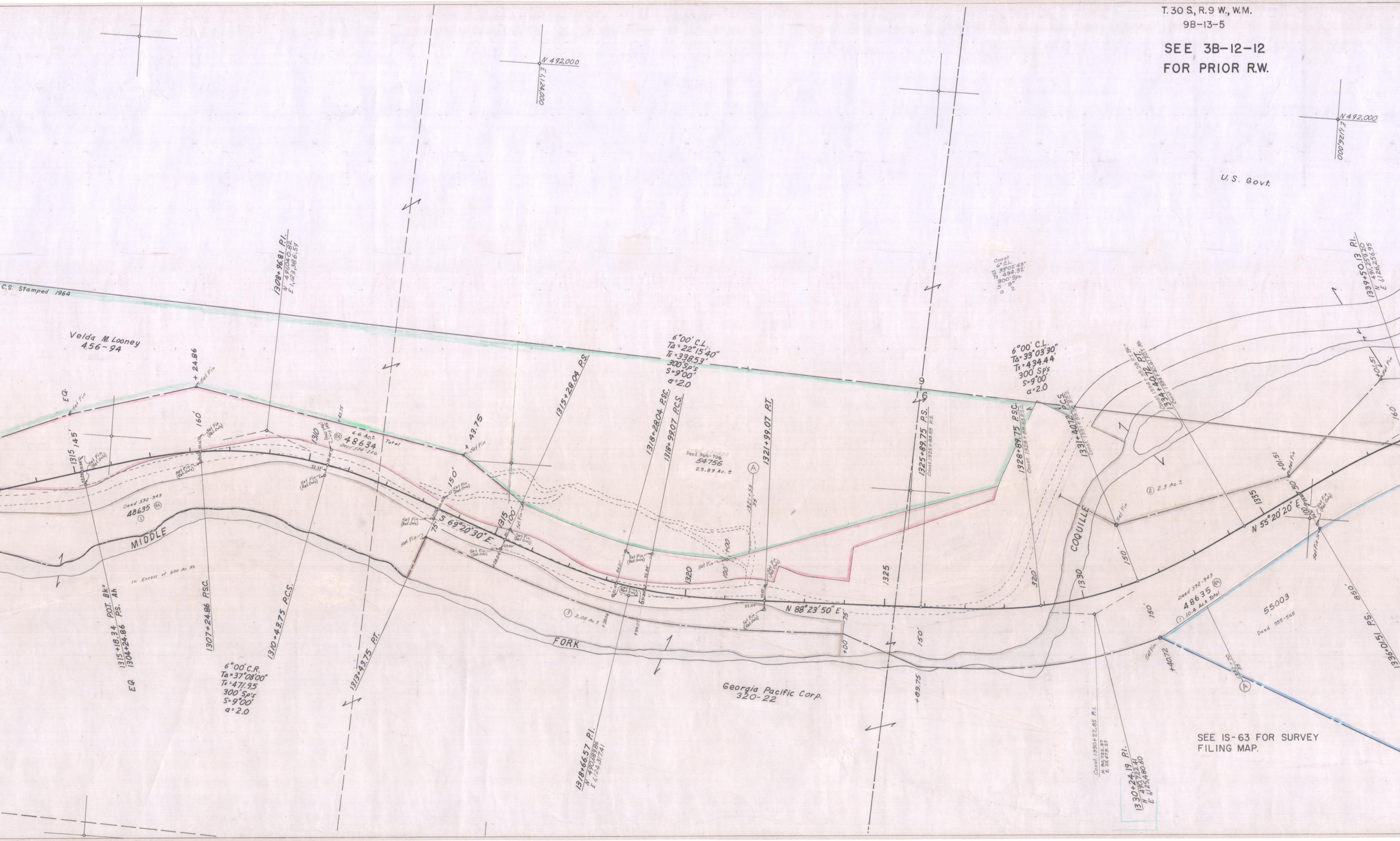

T. 30 S., R. 9 W., W.M.
9B-13-5

SEE 3B-12-12
FOR PRIOR R.W.

SEE IS-63 FOR SURVEY
FILING MAP.

N 492,000
E 1,124,000
N 492,000
E 1,126,000
U.S. Govt.
C.S. Stamped 1964
Velda M. Looney
456-94
1308+96.81 P.I.
N 491,040.82
E 1,123,386.59
6°00' C.L.
TΔ=22°15'40"
Ts=338.53'
300' Sp's
S=9°00'
a=2.0
6°00' C.L.
TΔ=33°03'30"
Ts=434.44'
300' Sp's
S=9°00'
a=2.0
Const. 6° C.L.
TΔ 33°02'49"
Ts 434.32'
300' Sps.
S 9°
a 2
1339+50.13 P.I.
EQ.
+24.86
Set Pin
1315 145'
160'
1310
6.6 Ac. Total
48634
Deed 508-226
+43.75
Set Pin
1315+28.04 P.S.
1318+28.04 P.S.C.
1318+99.07 P.C.S.
1321+99.07 P.T.
Deed 965-706
54756
23.89 Ac. ±
Ⓐ
1325+89.75 P.S.
Const. 1325+88.53 P.S.
1328+89.75 P.S.C.
Const. 1328+88.53 P.S.C.
1331+40.72 P.C.S.
Const. 1331+39.28 P.C.S.
1334+40.72 P.T.
Deed 532-345
48635
①
MIDDLE
S 69°20'30" E
75'
150'
1315
100'
In Excess of 500 Ac. Rt.
1320
1325
N 88°23'50" E
③ 2.05 Ac. ±
75'
+00
150'
320'
1330
COQUILLE
150'
② 2.3 Ac. ±
1335
N 55°20'20" E
+01.51
Set Pin
160'
Deed 592-945
48635
① 10.4 Ac. Total
55003
Deed 555-565
+40.72
Set Pin
Ⓐ
850'
1336+01.51 PS.
1315+18.34 POT. Bk.
1304+24.86 PS. Ah
EQ
1307+24.86 P.S.C.
1310+49.75 P.C.S.
6°00' C.R.
TΔ=37°08'00"
Ts=471.95
300' Sp's
S=9°00'
a=2.0
1313+43.75 P.T.
FORK
1318+66.57 P.I.
N 490,689.86
E 1,124,317.41
Georgia Pacific Corp.
320-22
+89.75
Const. 1330+22.85 P.I.
N 490,722.87
E 1,125,473.87
1330+24.19 P.I.
N 490,722.41
E 1,125,480.60

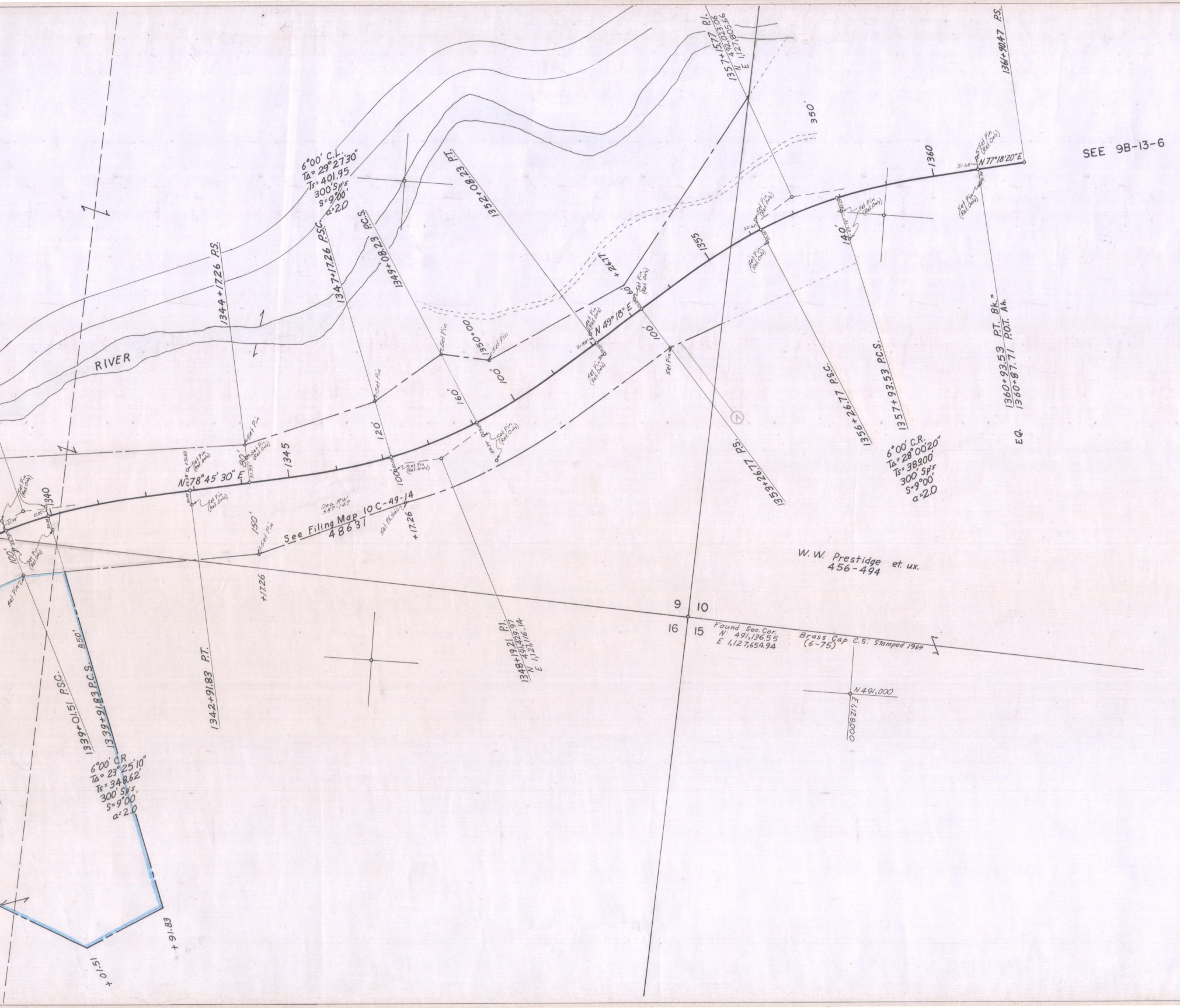
RIVER
6°00' C.L.
TΔ= 29°27'30"
Ts= 401.95
300' Sp's
S=9°00'
a=2.0
1344+17.26 P.S.
1347+17.26 P.S.C.
1349+08.23 P.C.S.
1352+08.23 P.T.
1357+15.77 P.I.
N 492,023.06
E 1,127,805.66
350'
1361+90.47 P.S.
SEE 9B-13-6
N 77°18'20" E
1360
1355
140'
N 49°18' E
60'
+26.77
100'
1350+00
160'
120'
1345
N 78°45' 30" E
80'
1340
100'
Set Pin
Set Pin (Ref. Only)
Set P.K. Nail
Dec. R/W 587-147
See Filing Map 10 C-49-14
48631
150'
+17.26
1356+26.77 P.S.C.
1357+93.53 P.C.S.
6°00' C.R.
TΔ= 28°00'20"
Ts= 389.00'
300' Sp's
S=9°00'
a=2.0
1360+93.53 P.T. Bk.=
1360+87.71 P.O.T. Ah.
EQ.
1353+26.77 P.S.
A
W. W. Prestidge et. ux.
456-494
9
10
16
15
Found Sec. Cor.
N 491,136.55
E 1,127,654.94
Brass Cap C.S. Stamped 1969
(6-75)
N 491,000
E 1,128,000
1348+19.21 P.I.
N 491,429.97
E 1,127,116.14
1342+91.83 P.T.
1339+01.51 P.S.C.
1339+91.83 P.C.S.
850'
6°00' C.R.
TΔ= 23°25'10"
Ts= 348.62'
300' Sp's,
S=9°00'
a=2.0
+01.51
+91.83

SLATER CREEK–MYSTIC CREEK SECTION
COOS BAY–ROSEBURG HIGHWAY
DOUGLAS COUNTY
SCALE: 1" = 100'
JUNE, 1975 Rev. July, 1975
DRG. NO. 9B-13-5
PART 1