OREGON STATE HIGHWAY DEPARTMENT

Located Line

WINSTON-SHADY INTERCHANGE SECTION

COOS BAY-ROSEBURG HIGHWAY

DOUGLAS COUNTY

Scale: 1 inch = 100 feet

Traced by M.L.J. Dec., 1969
Revised: Oct., 1973 May, 1976
June, 1975 Dec, 2002 NHW

GRID BEARINGS-SOUTH ZONE

DRG. NO. 9B-7-5

'Set Pin' Indicates Set $\frac{5}{8}$" x 30" Capped Iron Pin

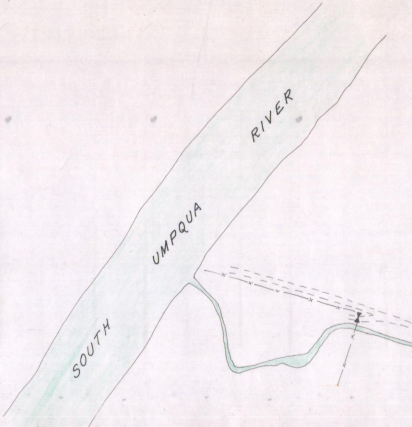
SOUTH UMPQUA RIVER

T. 28 S., R. 6 W. W.M.
DRG. NO. 9B-7-5

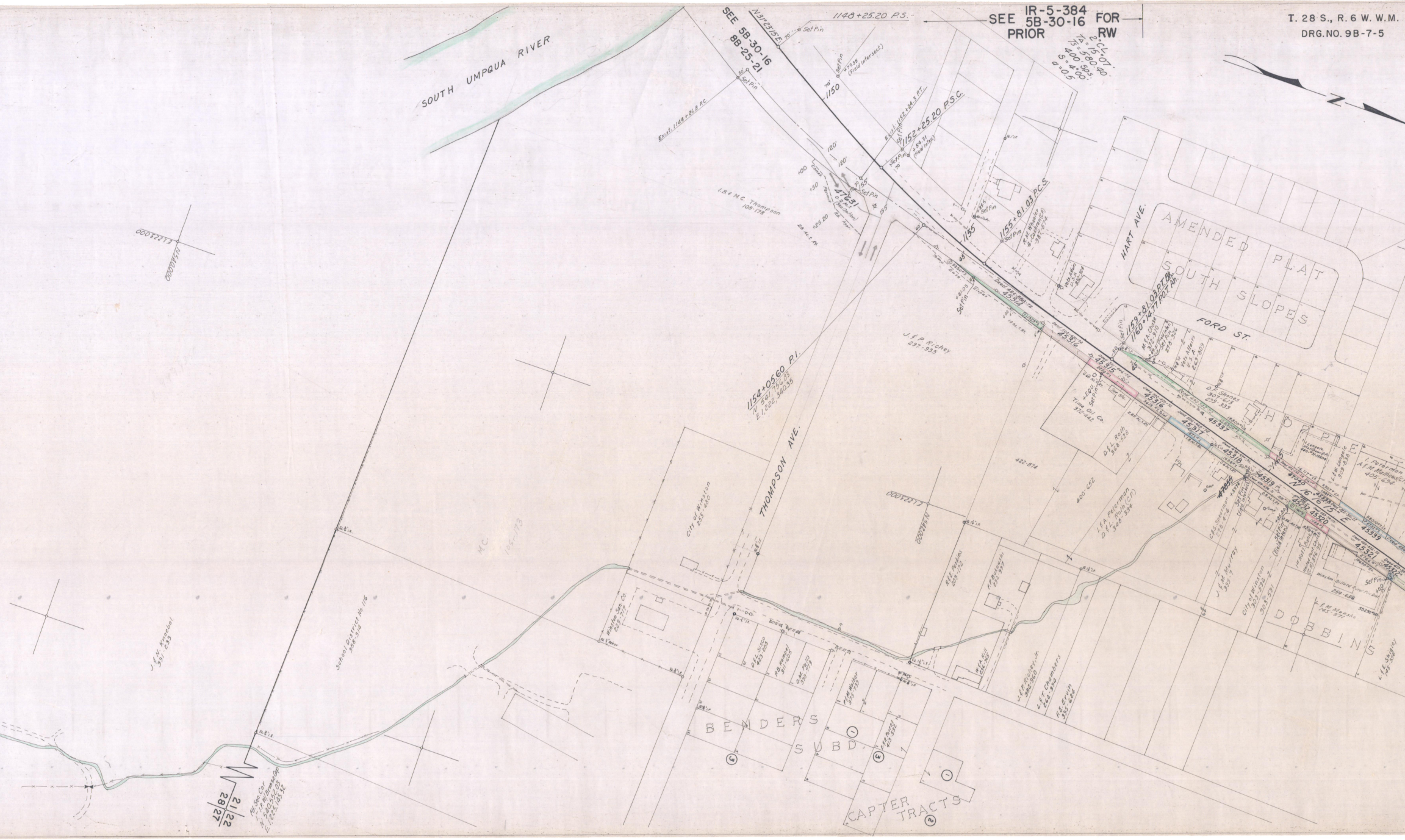
SEE IR-5-384 5B-30-16 FOR PRIOR RW
SEE 5B-30-16 8B-25-21
N31°23'15"E.
1148+25.20 P.S.
Set Pin
+79.35 (Field Intersect.)
1150
70'
30'
Exist. 1148+26.8 P.C.
Exist. 1152+24.3 P.T.
1152+25.20 P.S.C.
+54.31 (Field Inter.)
120'
155'
+00
+50
+25.20
Const. Permit Rd. Appr.
47631
0.2 Ac.± (See Option)
I.B.& M.C. Thompson 105-173
28 Ac.± Rt.
2° CL
T∆ = 15°07'
Ts = 580.40
400 SpS.
S = 4°00'
a = 0.5
SOUTH UMPQUA RIVER
1155
1155+81.03 P.C.S.
R.M. Wheeler & Cochran (CP) 337-574
Vets. Affairs U.S.A. 336-304
HART AVE.
AMENDED PLAT SOUTH SLOPES
FORD ST.
1159+81.03 P.T. Bk.
1160+14.77 P.O.T. Ah.
M.& A. Chase 372-910
+89.51 (Field Inter.) Set Pin 278-326
Vets. Affairs U.S.A. 269-809
Temp. Ease.
45
Deed 484-588-72
45314
+81.03 Set Pin
Slopes
10 Ac.± Rt.
Deed 502-420-72
45316
45315
Deed 501-446-72
+ EQU. Set Pin
Time Oil Co. 372-442
Ser. Sta.
45316
2.85 Ac.± Rt.
Deed 500-445-72
45317
45337
Deed 490-142-72
D.F. Shanes 307-613 299-339
D.& L. Roth 368-528
45318
1165
47040
Deed 482-142-72
Langele, Mathews 480-71-15604
L.& W. Langele 909-838
I. Peterman A.& M. Mathews (CP) 405-694
45319
N 16°16'15" E
45338
45339
45232
45320
45321
45322
1st Nat'l. Bank
United Pent. Church (CP) 376-95
Winston-Dillard Rural Fire Dist. 254-656
Set Pin
+00
L.& M. Manske 145-571
L.& E. Shigley 145-304
47855
+59.74 Set Pin (Field Intersect)
C.& S. Spearman 278-474
+85.80 Set Pin (Field Inter.)
J.& M. Murray 399-7
City of Winston 303-592
303-591
DOBBINS
HOPPE
J.& P. Richey 297-935
1154+05.60 P.I.
N 541,756.83
E 1,222,340.35
THOMPSON AVE.
City of Winston 255-480
Winston San. Co. 229-717
422-874
400-652
I.& A. Peterman D.& L. Roth (CP) 348-334
R.& E. Perkins 209-172
F.P. Bukowski 232-997
W.& A. Hill 236-965
J.& P. Richey, Jr. 982-960
L.& T. Chambers 262-394
F.E. Ervin 395-624
D.& L. Sisco 423-208
P.B. Hampel 311-605
O.M. Falls 399-773
P.& M. Walker 375-739
F.& R. Ferrel 413-552
BENDERS SUBD.
CAPTER TRACTS
①
②
③
E1,223,000
N542,000
E1,223,000
N540,000
M.C. 105-173
J.& N. Knoebel 391-233
School District No. 116 388-514
Fd. Sec. Cor. 1" I.P. W/ Brass Cap
N 540,552.03
E 1,223,145.32
21 | 22
28 | 27
N

T.28 S., R.6 W.W.M.
DRG. NO. 9B-7-5

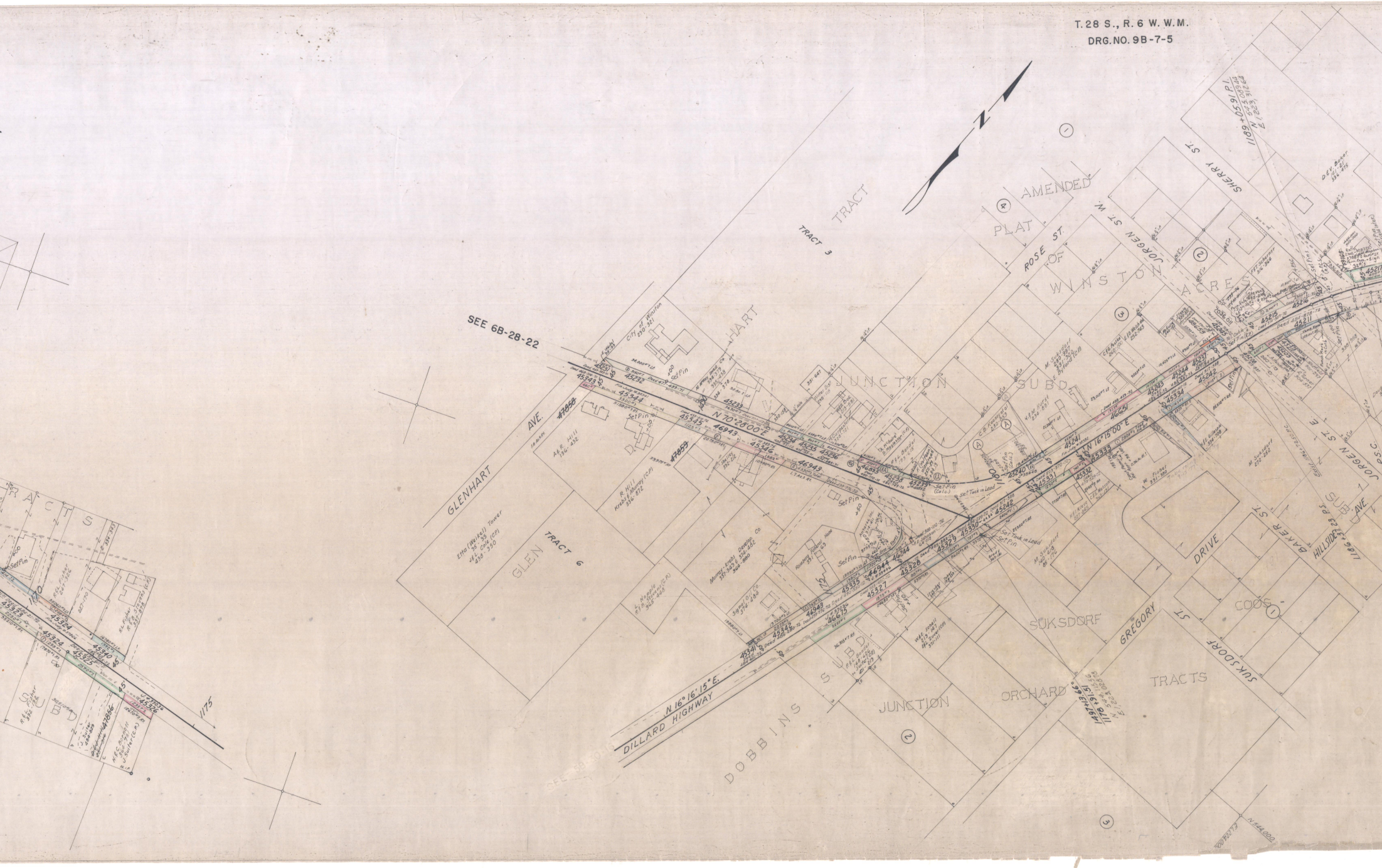
N
SEE 6B-28-22
GLENHART AVE.
GLEN TRACT 6
TRACT 3
HART
JUNCTION SUBD.
AMENDED PLAT OF WINSTON ACRES
ROSE ST.
JORGEN ST. W.
SHERRY ST.
JORGEN ST. E.
HILLSIDE AVE.
BAKER ST.
DRIVE
GREGORY
SUKSDORF ST.
COOS
SUKSDORF ORCHARD TRACTS
JUNCTION
DOBBINS SUBD.
DILLARD HIGHWAY
N 16°16'15" E.
N 70°28'00" E
N 16°15'00" E
1189+05.91 P.I.
N 545,089.44
E 1,223,312.64
City of Winston 290-321
Etta (Weikel) Tower 95-95
J & L Cole (C.P.) 438-350
A & R. Hill 136-432
R. Hill Krebs & Murray (C.P.) 336-872
Murray-Krebs Develop. Co.
Signal Oil Co. 374-484
L. Hopple R & B Stevens (C.P.) 365-448
M. Suksdorf 280-997 331-322
E. Byford (C.P.)
C.B. Kenny et al 280-853
H & M Hurst 234-881
W. Fisher 331-330
M. Suksdorf 272-252
F & T Scherner 316-364
D.E.V. Baker 161-21 336-475
Set Pin
Set Tack in Lead
45343
45344
45345
46943
45346
45231
45232
45233
45234
45235
45236
46895
45238
45239
45240
45241
45331
45332
45333
46651
45243
45244
45237
45242
45334
45245
45215
45216
45211
45217
45329
45328
46244
46944
45335
45327
46675
45341
45342
47858
47859
47856
45323
45324
45325
45326
45340
1170
1175
1180
1190
TRACTS
SUBD.
① ② ③ ④ Ⓐ

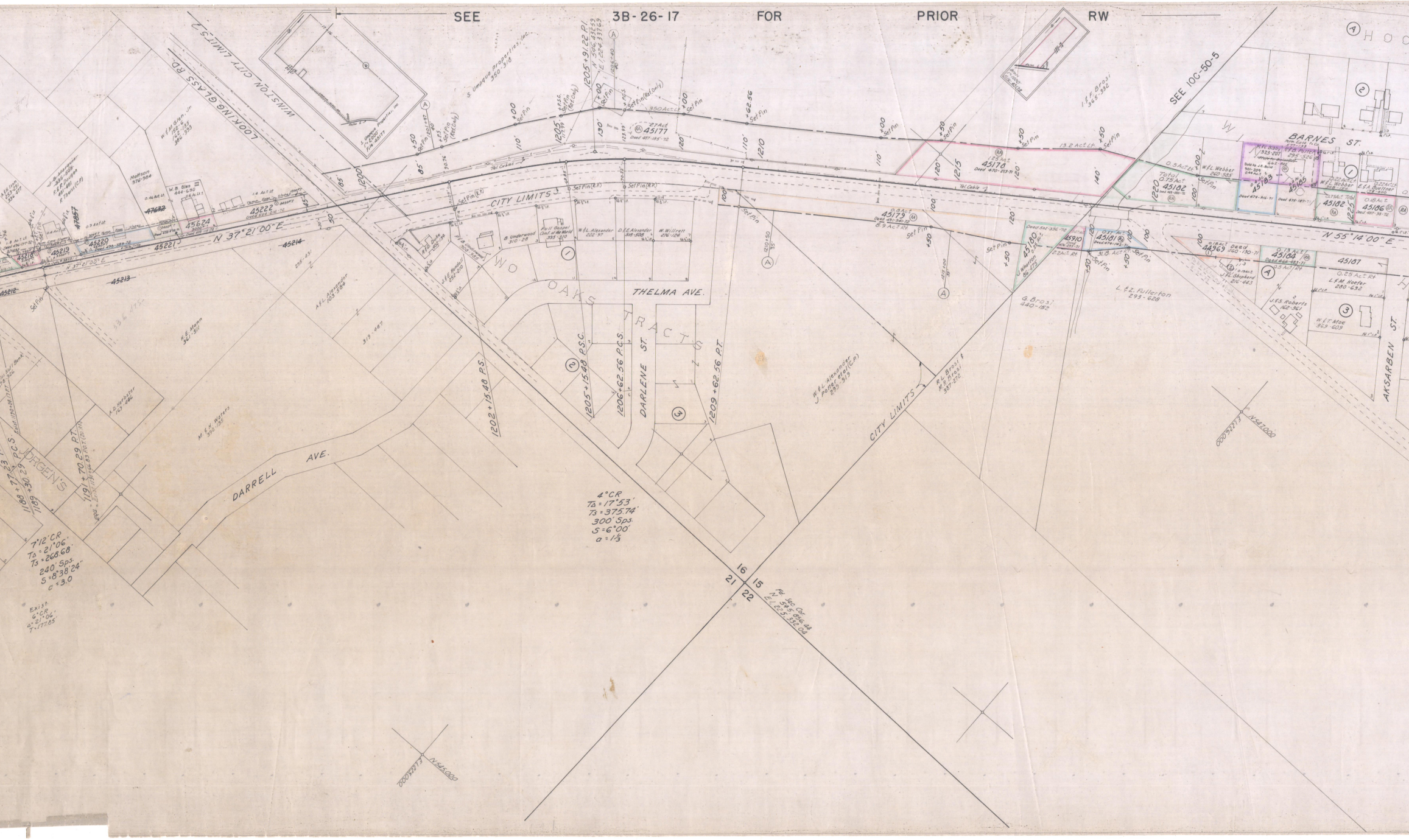
SEE 3B-26-17 FOR PRIOR RW
SEE 10C-50-5
WINSTON CITY LIMITS
LOOKING GLASS RD.
S. Umpqua Properties, Inc. 350-318
1205+91.22 P.I.
N 546,432.59
E 1,224,337.69
45177
Deed 457-185-72
CITY LIMITS
N 37°21'00" E
45222
45624
45221
45220
45219
45218
45214
45213
45212
47632
47857
W.&M. Glen, Jr. 152-6 162-135 386-993
W. B. Glen III 444-630
Mattson 376-984
A.&L. Alexander 103-584
H.E. Mann 361-511
R.&D. Duke 408-134
J.&E. Randall 252-210
B. Underwood 310-28
Full Gospel Conf. of the World 395-310
W.&L. Alexander 222-97
D.&E. Alexander 318-508
W. Willrett 276-124
TWO OAKS TRACTS
THELMA AVE.
DARLENE ST.
DARRELL AVE.
JORGEN'S
1202+15.48 P.S.
1205+15.48 P.S.C.
1206+62.56 P.C.S.
1209+62.56 P.T.
1188+77.33 P.C.S.
1189+30.29 P.C.S.
1191+70.29 P.T.
W.&L. Alexander J. Pometeful (C.P.) 295-919
R.L. Brosi & K.E. Brosi 387-232
CITY LIMITS
4°CR
Δ=17°53'
Ts=375.74'
300' Sps.
S=6°00'
a=1⅓
7°12' CR
Δ=21°06'
Ts=268.68'
240' Sps.
S=8°38'24"
c=3.0
Exist. 6°CR Δ=21°06' T=177.65'
16
15
21
22
N 545,000
E 1,222,000
N 547,000
E 1,225,000
I.&F. Brosi 365-332
45178
1.25 Ac.±
Deed 470-213-71
13.2 Ac.± Lt.
45179
0.8 Ac.±
Deed 431-541-72
8.9 Ac.± Rt.
45180
J. Wharton 86-475
45910
45181
0.17 Ac.±
Deed 474-142-71
G. Brosi 440-152
L.&Z. Fullerton 293-628
45182
Total 0.75 Ac.±
W.&L. Webber 260-585
45183
45185
45186
0.18 Ac.±
Deed 487-38-72
45184
0.13 Ac.±
Deed 466-483-71
45187
44969
0.18 Ac.±
Deed 460-130-71
BARNES ST.
M.W. Bibby 323-207
R.&B. Potter 295-526
E.&A. Buettner 178-400
J.&L. Shepherd 216-443
J.&S. Roberts 162-361
L.&M. Hoefer 280-632
W.&T. Moe 369-609
0.25 Ac.± Rt.
N 55°14'00" E
AKSARBEN ST.
HOO
Set Pin
Tel. Cable

T. 28 S., R. 6 W. W.M.

DRG. NO. 9B-7-5

SEE 3B-26-17
FOR PRIOR RW

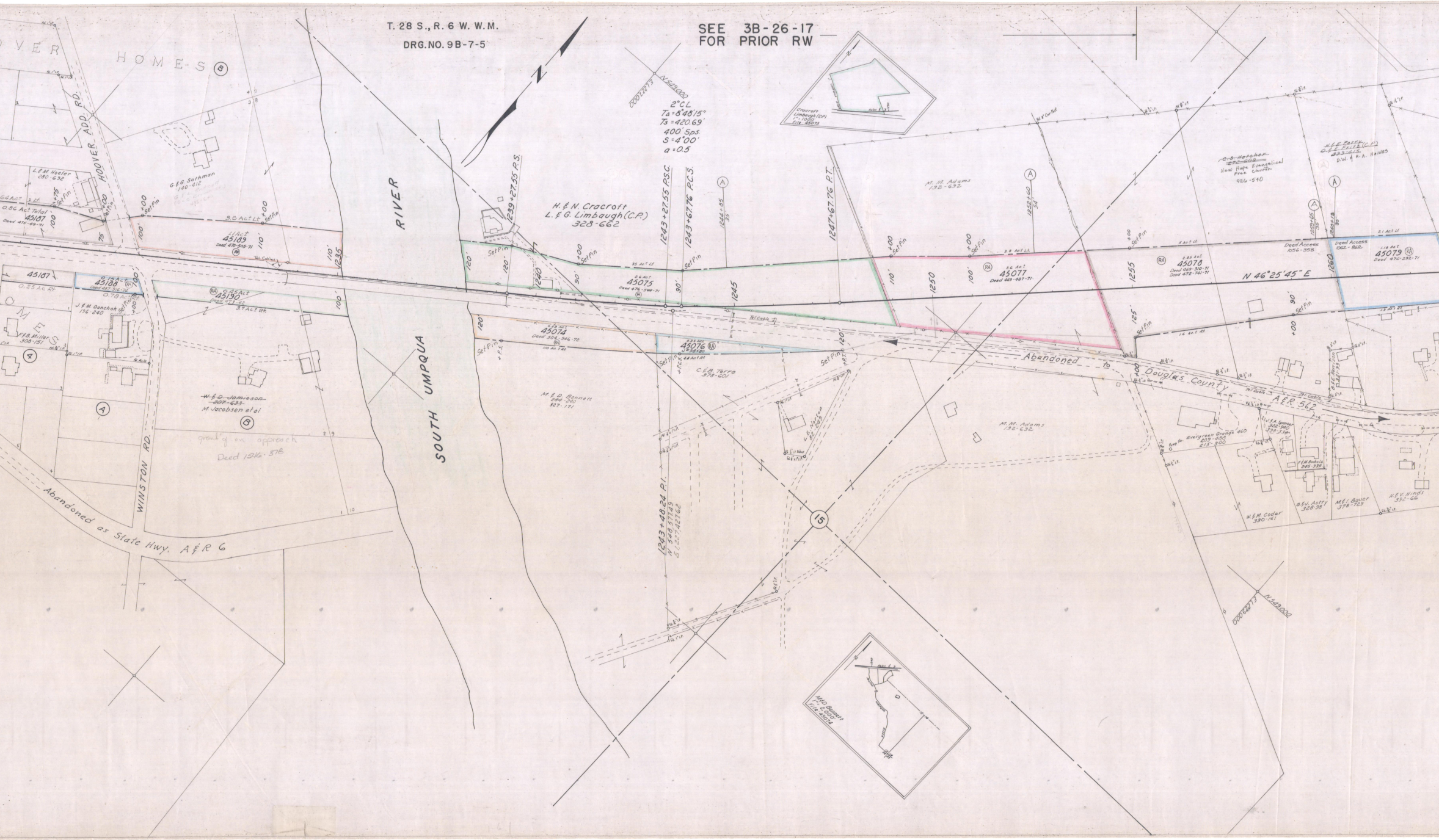
HOOVER HOMES
HOOVER ADD. RD.
L.&M. Hoefer 280-632
G.&G. Sothman 140-412
0.86 Ac± Total
45187
Deed 475-49-71
3.5 Ac± Lt.
1.1 Ac±
45189
Deed 470-505-71
Set Pin
Tel. Cables
45187
0.25 Ac Rt
0.15 Ac±
45188
Deed 487-916-72
0.78 Ac± Rt.
0.45 Ac±
45190
Deed 473-42
3.7 Ac± Rt.
J.&M. Danchok 136-240
F.&B. Miller 308-151
~~W.&D. Jamieson 207-633~~
M. Jacobsen et al
grant of an approach
Deed 1546-378
WINSTON RD.
Abandoned as State Hwy. A&R 6
SOUTH UMPQUA RIVER
1239+27.55 P.S.
H.&N. Cracroft
L.&G. Limbaugh (C.P.)
328-662
E 1,227,000
N 549,000
2°CL
TΔ=8°48'15"
Ts=420.69'
400' Sps.
S=4°00'
a=0.5
1243+27.55 P.S.C.
1243+67.76 P.C.S.
1244+85 35'
1247+67.76 P.T.
2.6 Ac±
45075
Deed 476-588-71
45074
Deed 504-546-72
45076
C.&B. Terra 378-601
M.&D. Bennett 284-240 327-171
L.E. Norton 82-829
1243+48.24 P.I.
N 548,577.49
E 1,227,427.62
15
Cracroft Limbaugh (C.P.) 1"=1000' File 45075
M.M. Adams 132-632
1252+60 54'
2.6 Ac±
45077
Deed 469-487-71
~~C.S. Hatcher~~
New Hope Evangelical Free Church 926-540
2.85 Ac±
45078
Deed 469-310-71
Deed 472-741-71
~~H.&E. Petty~~
~~O.&E. Fritz (C.P.) 393-615~~
D.W. & R.A. Haines
1259+65 35'
1260+13 35'
Deed Access 1056-358
Deed Access 1062-862
1.18 Ac±
45079
Deed 476-232-71
N 46°25'45" E
1235
1240
1245
1250
1255
1260
Abandoned to Douglas County A&R 562
Evergreen Grange 460 209-488 215-300
J.&A. Spencer 322-940
B.&E. Harrison 321-93
F.&M. Bucholz 245-334
W.&M. Coder 330-161
B.&J. Astry 328-98
M.&I. Bauer 378-729
H.&V. Hinds 392-66
E 1,227,000
N 549,000
M.&D. Bennett 1"=2000' File 45074

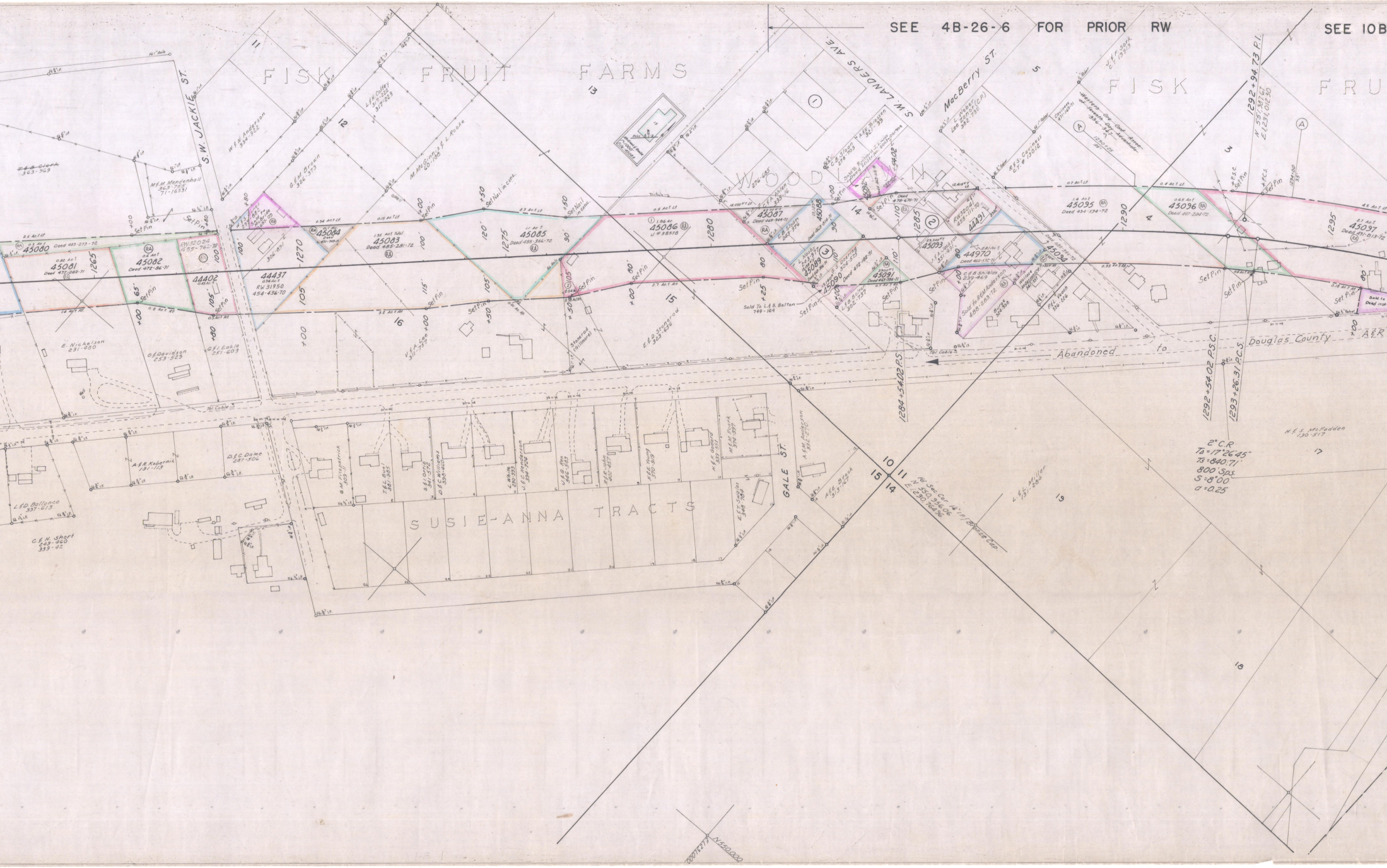
SEE 4B-26-6 FOR PRIOR RW
SEE 10B
FISK FRUIT FARMS
FISK
FRU
WOODLAWN
SUSIE-ANNA TRACTS
S.W. JACKIE ST.
S.W. LANDERS AVE.
MacBerry ST.
GALE ST.
11
12
13
14
15
16
5
3
4
17
18
19
10
11
15
14
1265
1270
1275
1280
1285
1290
1295
45080
45081
45082
44402
RW 32024 455-762-70
44437
RW 31950 454-436-70
45083
Deed 485-281-72
45084
45085
Deed 485-366-72
45086
J # 38578
45087
Deed 469-944-71
45088
45089
45090
45091
Deed 469-594-71
45092
45093
44970
Deed 460-532-71
44491
RW 32041 455-111-70
45094
45095
Deed 434-594-72
45096
Deed 497-204-72
45097
Deed 491-813-72
Deed 483-273-72
Deed 477-283-71
Deed 472-86-71
T & B Clark 363-969
M & M Mendenhall 363-755 71-16531
W & N Anderson 334-922
G & M Brown 326-373
L & H Coffey 317-222 317-223
M. McGinnis & L. Rooke 60-188
E. Nickelson 231-480
O & Davidson 253-529
G & I Eakle 251-603
V & A Lee 311-757
Stonerod (Gillmore)
E & D Stonerod 323-656
C & A Ahlen 335-16
C.B. Sloan 278-703
C.B. Sloan 263-976
A & N Thiessen 327-99
L. Weber Lee Zenor (C.P.) 382-730
R & S Coviness C.T. # 13012
Coviness 471-169-71
J & F Sork C.T. 13913
Western Ore. Conf. Assoc. of Seventh Day Adventists 396-347
L. Nasby 243-977
S.S. Deering 304-575
L & B Bolton 302-737
Sold To L & B. Bolton 749-164
J & A Jackson 351-491
C & B Shields 239-469
Sold to R & M Anderson 488-283-72
Burge 324-958
Wallace Anderson (C.P.) 341-357
P & L Veach 336-226
A & R Kobernik 131-113
D & C Dame 287-506
L & D Ballance 337-613
C & H Short 249-460 339-42
G.M. Fitzpatrick 309-11
T & L Bue 381-985
S & I Ortiz 341-572
D & C Williams 396-460
L. White 290-933
J & C Henderson 394-724
J & G Rex 346-583
R & R John 402-457
H & E Young 370-919
H & F Godard 339-551
M & M Roark 374-397
E & T Swales 348-784
A & M Anderson 332-270
A & E Brock 313-167
L & L Miller 131-284
H & S McFadden 130-517
Set Pin
Set Nail in conc.
Tel. Cable
Abandoned to Douglas County
A&R
1284+54.02 P.S.
1292+54.02 P.S.C.
1293+26.31 P.C.S.
1292+94.73 P.I.
N 551,987.67
E 1,231,012.30
Fd. Sec. Cor. ¾" I.P. / Bronze Cap.
N 550,956.06
E 1,230,764.96
2° C.R
TΔ = 17°26'45"
Ts = 840.71'
800' Sps.
S = 8°00
a = 0.25
N 550,000

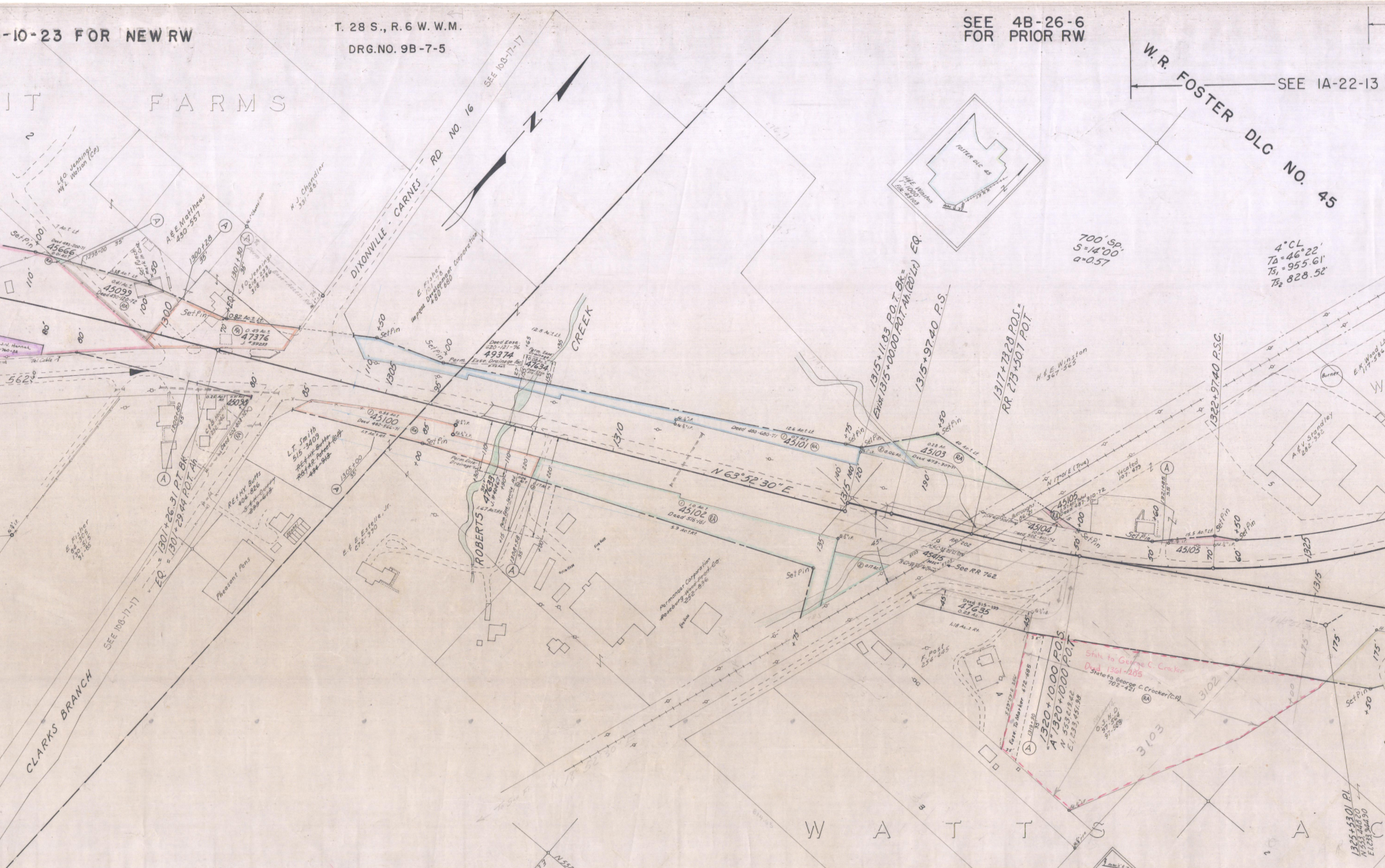
-10-23 FOR NEW RW
T. 28 S., R. 6 W. W.M.
DRG. NO. 9B-7-5
SEE 4B-26-6
FOR PRIOR RW
SEE 1A-22-13
W. R. FOSTER DLC NO. 45
IT FARMS
DIXONVILLE - CARNES RD. NO. 16
SEE 10B-17-17
L.&O. Jennings
W.&L. Watson (C.P.)
A.&E. Matthews
430-557
H.J. Chandler
331-451
45666
Deed 483-202-71
45099
Deed 490-120-72
1300+28
35'
1301+30
35'
L.&O. Jennings
218-293
318-786
47376
0.49 Ac.±
0.82 Ac.± Lt.
E. Fisher
101-78
Umpqua Development Corporation
480-680
Set Pin
Deed Ease.
620-121-76
49374
Perm. Ease. Drainage Fac.
47634
CREEK
45100
Deed 482-566-71
45101
Deed 480-680-71
12.6 Ac.± Lt.
1310
N 63°52'30" E
45102
Deed 516-161
5.9 Ac.± Rt.
1305
1305+00
35'
1301+26.31 P.T. BK.
EQ. = 1301+29.44 P.O.T. Ah.
L.T. Smith
515-3409
R.E.&H.Y. Butts
404-826
E.&E. Estelle, Jr.
672-990
Pheasant Pens
ROBERTS
47633
Permanear Corporation
Roseburg Wood Prod. Co.
252-836
CLARKS BRANCH
SEE 10B-17-17
1315+11.83 P.O.T. Bk. =
Exist. 1315+00.00 P.O.T. Ah. (20' Lt.) EQ.
1315+97.40 P.S.
1317+73.28 P.O.S. =
R.R. 273+50.7 P.O.T.
H.&E. Winston
367-565
FOSTER DLC 45
H.&E. Winston
1"=1000'
File 45103
700' Sp.
S = 14°00'
a = 0.57
4° CL
TΔ = 46°22'
Ts₁ = 955.61'
Ts₂ 828.52'
1322+97.40 P.S.C.
E.K. Wood Lbr.
117-586
Burner
A.&V. Standley
282-932
45103
Deed 473-307-71
45104
45105
Deed 487-310-72
Vacated
107-479
N 17°01' E (True)
Burroughs
86-21
45415
See RR 762
47635
Deed 515-199
0.23 Ac.±
1.18 Ac.± Rt.
F. Post
254-445
1320+10.00 P.O.S.
"A" 1320+10.00 P.O.T.
N 553,219.42
E 1,233,451.98
Ease. To Marker 472-685
State to George C. Crocker
Deed 1361-205
State to George C. Crocker (C.P.)
702-421
O.S.H.D.
97-564
97-569
3102
3103
1325
1315
1325+53.01 P.I.
N 553,448.80
E 1,233,434.90
W A T T S
A
N 552,000
E 1,233,000
FOSTER DLC 45

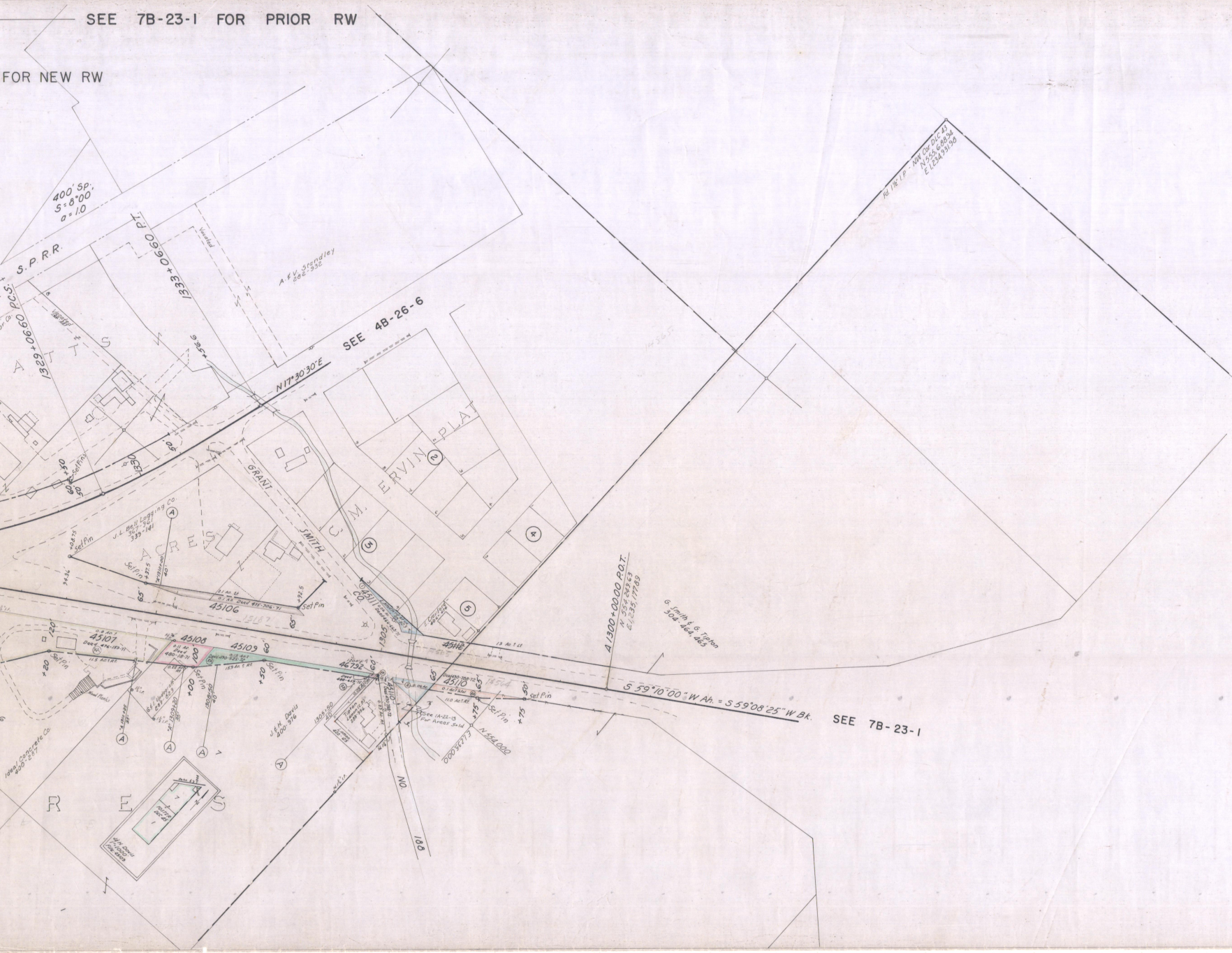
SEE 7B-23-1 FOR PRIOR RW
FOR NEW RW
400' Sp. S=8°00' a=1.0
S.P.R.R.
1329+06.60 P.C.S.
1333+06.60 P.T.
A.F.V. Standley 286-932
SEE 4B-26-6
N17°30'30"E
GRANT SMITH
C. M. ERVIN PLAT
ACRES
J.L. Bell Logging Co. 367-961 339-141
Set Pin
45106
0.1 Ac. Deed 475-706-71
45107
Deed 476-159-71
45108
0.11 Ac. Deed 480-18-71
45109
Deed 480-525-72
46792
45110
45111
45112
1305
1330
1308+50
1309+20
1305+50
J.&H. Davis 400-976
Ideal Concrete Co. 400-287
G.&I. Updegraft 289-823
Tipton Lemon 288-956
E. Crawford 406-458
See 1A-22-13 For Areas Sold
N 554,000
E 1,235,000
NO. 188
A 1300+00.00 P.O.T. N 554,249.63 E 1,235,179.09
G. Smith & G. Tipton 304-464, 465
S 59°10'00"W Ah. = S 59°08'25"W Bk.
SEE 7B-23-1
J.&H. Davis 1"=1000' File: 45109
Foster D.L.C. 45

WINSTON-SHADY INTERCHANGE SECTION
COOS BAY-ROSEBURG HWY.
DOUGLAS COUNTY
SCALE: 1"=100'
DECEMBER 1969
DRG. NO. 9B-7-5