OREGON STATE HIGHWAY DEPARTMENT

Located Line

BEAR GULCH-CANYON CR. PASS SECTION

PACIFIC HIGHWAY

DOUGLAS COUNTY

Scale 1 inch = 100 feet

Traced by M. L. J. August, 1964
Survey Completed Oct 3, 1966

GRID BEARINGS-SOUTH ZONE

DRG. NO. 8B-31-12

ACCESS CONTROL LINE ———— - ———— - ————

SUBMITTED TO COUNTY FEB. 3, 1967

1937
JAN. 6, 1939
FRANK D. MORGAN

Frank D. Morgan

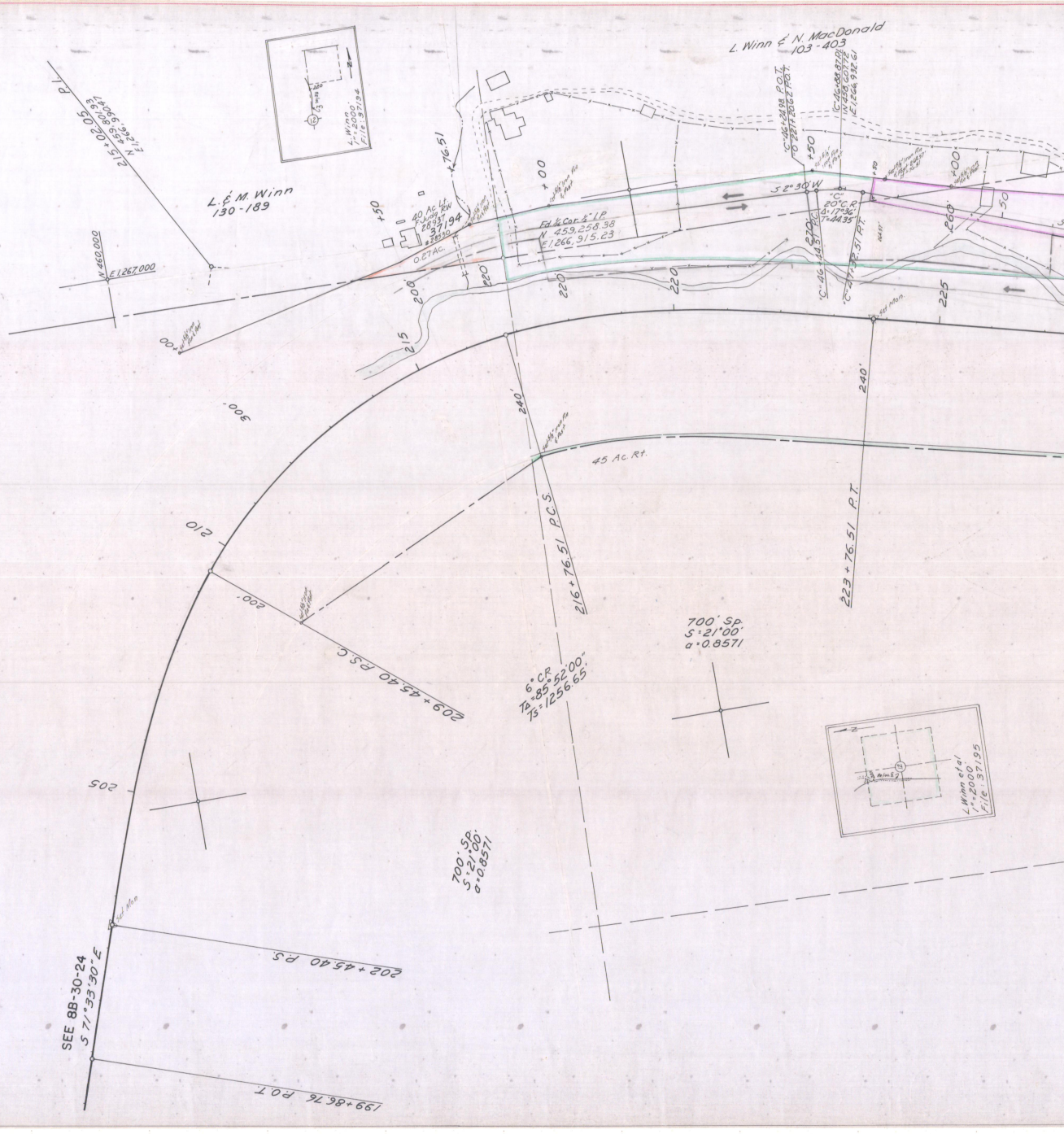
L. Winn & N. MacDonald
103 - 403
L. & M. Winn
130 - 189
215 + 02.05 P.I.
N 459,801.93
E 1,266,990.47
L. Winn
1" = 2000'
File: 37194
N 460,000
E 1,267,000
+50
+76.51
40 Ac. Lt.
F. Judg. RW
28937
37194
#28530
0.27 Ac.
+00
200'
215
220'
220'
220
Fd. ½ Cor. ½" I.P.
N 459,258.38
E 1,266,915.23
"C" 46+24.98 P.O.T.
"O" 221+20.62 P.O.T.
"C" 46+88.87 P.I.
N 458,607.72
E 1,266,932.61
+50
S 2°30' W
"C"
20° C.R.
Δ = 17°36'
T = 44.35'
"C" 46+44.51 P.C.
"C" 47+32.51 P.T.
270'
260'
+00
50
225
Set Mon.
240'
240'
300'
45 Ac. Rt.
216 + 76.51 P.C.S.
223 + 76.51 P.T.
700' Sp.
S = 21°00'
a = 0.8571
210
200'
209 + 45.40 P.S.C.
6° C.R.
TA = 85°52'00"
TS = 1256.65'
205
700' Sp.
S = 21°00'
a = 0.8571
L. Winn et al
1" = 2000'
File: 37195
Set Mon.
SEE 8B-30-24
S 71°33'30" E
202 + 45.40 P.S.
199 + 86.76 P.O.T.

T.31S., R.5W., W.M.
8B-31-12

SEE 6B-12-5 FOR PRIOR RW

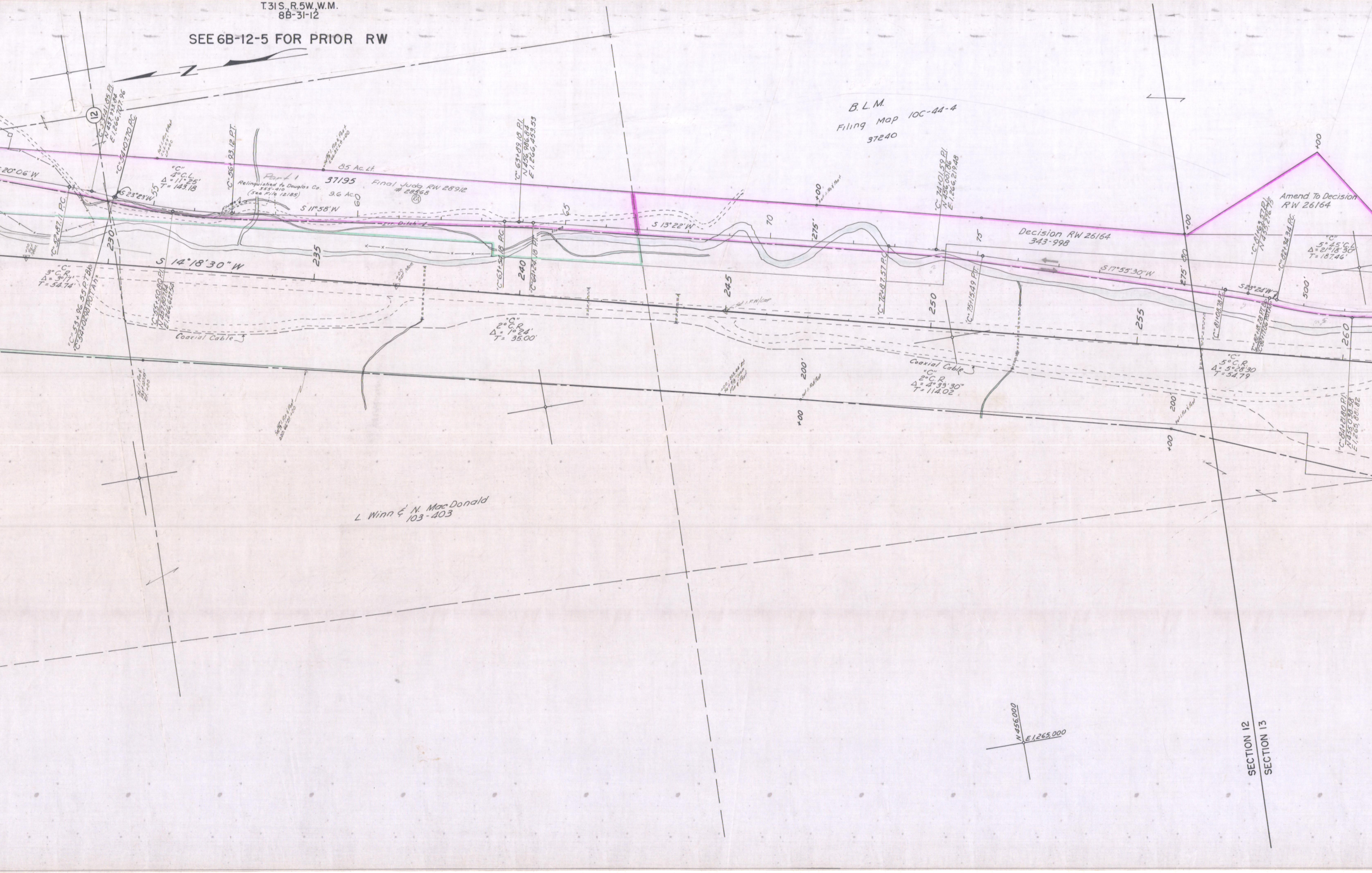
N
12
"C" 53+41.85 P.I.
N 457,993.84
E 1,266,707.96
"C" 54+07.70 P.C.
20°06'W
"C" 52+87.11 P.C.
"C"
4° C.L.
Δ = 11°25'
T = 143.18
S 23°23'W
55
"C" 56+93.12 P.T.
Part 1
Relinquished to Douglas Co.
555-410
(See File 12185)
85 Ac. Lt.
37195
9.6 Ac.
Final Judg. RW 28912
# 28568
RA
S 11°58'W
60
Irr. Ditch
Flume
230
235
S 14°18'30"W
"C"
3° C.R.
Δ = 3°17'
T = 54.74'
"C" 53+96.55 P.T. Bk.
"C" 54+02.98 P.O.T. Ah.
"C" 55+50.80 P.I.
N 457,807.84
E 1,266,627.54
Coaxial Cable
"C" 63+89.18 P.I.
N 456,986.84
E 1,266,459.53
"C" 63+54.18 P.C.
"C" 64+24.18 P.I.
240
65
Flume
"C"
2° C.R.
Δ = 1°24'
T = 35.00'
S 13°22'W
70
275'
245
Set I.P.W/Cap
B.L.M.
Filing Map 10C-44-4
37240
+00
200'
+00
"C" 74+01.59 P.I.
N 456,001.86
E 1,266,219.48
"C" 72+87.57 P.C.
250
"C" 75+15.49 P.T.
75
Coaxial Cable
"C"
2° C.R.
Δ = 4°33'30"
T = 114.02
Decision RW 26164
343-998
S 17°55'30"W
255
275'
50
+00
200
+00
"C" 81+08.76 P.C.
"C"
5° C.R.
Δ = 5°28'30
T = 54.79
S 23°24'W
"C" 81+63.57 P.I.
N 455,276.75
"C" 82+18.28 P.T. Bk.
"C" 82+17.06 P.O.T. Ah.
"C" 82+34.34 P.C.
500'
Amend. To Decision
RW 26164
+00
"C"
5°45' C.L.
Δ = 21°18'30"
T = 187.46'
260
"C" 84+21.80 P.I.
N 455,038.58
E 1,265,881.82
L. Winn & N. MacDonald
103-403
N 456,000
E 1,265,000
SECTION 12
SECTION 13

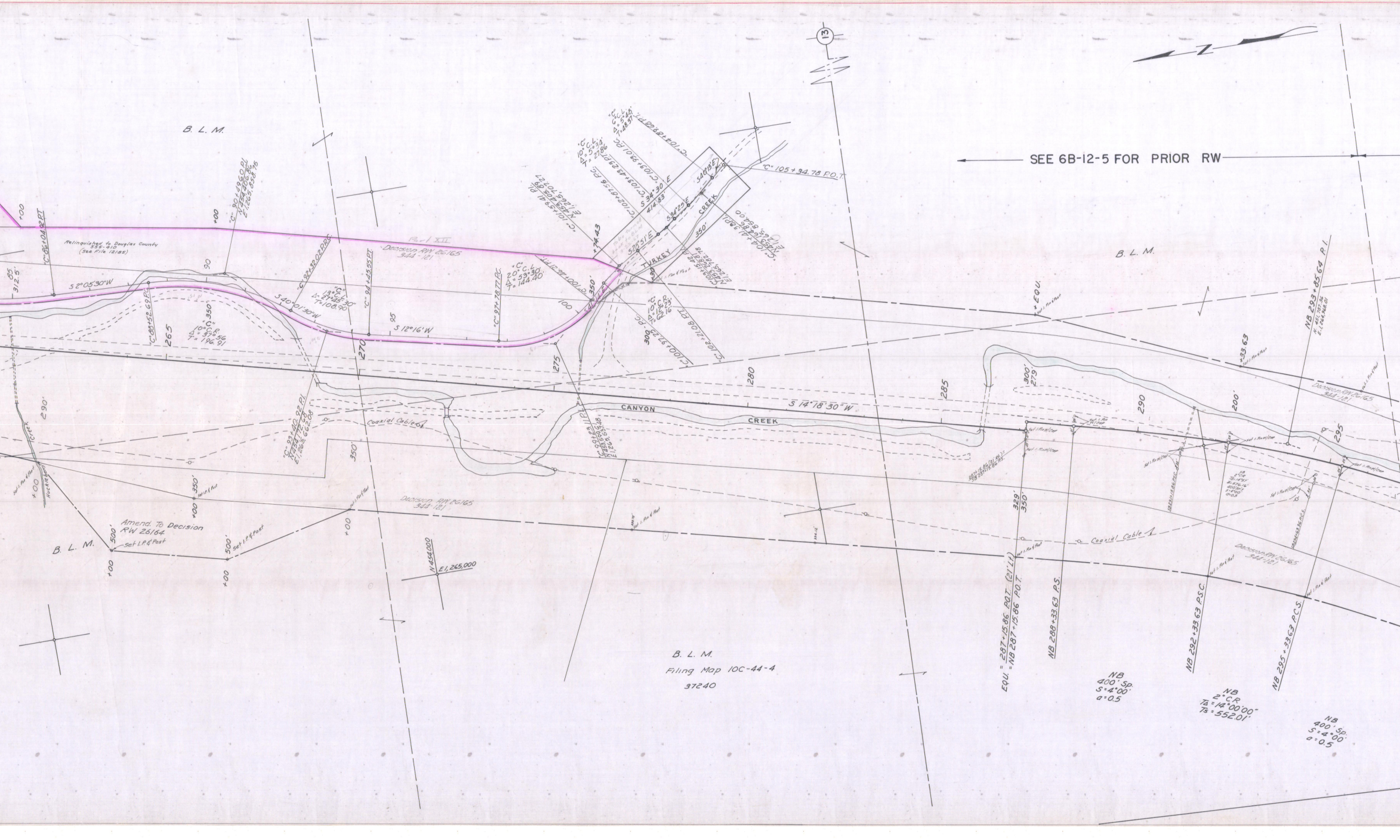

13
N
SEE 6B-12-5 FOR PRIOR RW
B. L. M.
B. L. M.
B. L. M.
Relinquished to Douglas County
555-410
(See File 12185)
Parcel XII
Decision RW 26165
344-121
"C" 86+04.92 P.T.
"C" 88+52.69 P.C.
"C" 90+49.60 P.I.
N 454,406.86
E 1,265,858.75
"C" 92+32.02 P.R.C.
"C" 94+43.55 P.T.
"C" 97+78.77 P.C.
"C" 100+46.21 P.T.
"C" 100+97.25 P.C.
"C" 101+59.41 P.I.
N 453,405.89
E 1,265,707.21
"C" 102+21.08 P.T.
"C" 102+87.56 P.C.
"C" 103+15.42 P.I.
N 453,268.81
E 1,265,782.78
"C" 103+43.23 P.T.
"C" 103+93.01 P.C.
"C" 104+41.38 P.I.
N 453,164.86
E 1,265,854.00
"C" 104+89.87 P.T.
"C" 105+34.78 P.O.T.
"C" 93+40.92 P.I.
N 454,172.68
E 1,265,662.08
"C" 99+23.11 P.I.
N 453,599.61
E 1,265,637.48
10° "C" C.R.
Δ = 37°56'
T = 196.91
13° "C" C.L.
Δ = 27°45'30"
T = 108.90
20° "C" C.L.
Δ = 53°30'
T = 144.40
10° "C" C.L.
Δ = 5°34'
T = 27.86
6° "C" C.L.
Δ = 5°48'
T = 48.37
"C" 10° C.R.
Δ = 12°23'
T = 62.16
S 2°05'30" W
S 40°01'30" W
S 12°16' W
S 41°14' E
S 26°51' E
S 34°25' E
S 40°13' E
S 34°30' E
414.83'
To be turned back to BLM 3-22-67
+74.43
+30
85
312.5'
90
95
100
+00
265
270
275
280
285
290
295
290'
300'
350'
350'
350'
350'
300'
279'
200'
329'
350'
TURKEY
CREEK
CANYON
CREEK
S 14°18'30" W
Creek
Huckleberry
Coaxial Cable
Coaxial Cable
Set I. Pin & Post
Set I. P. & Post
Set I. Pin w/Cap
+00
500'
500'
350'
Amend. To Decision
RW 26164
Decision RW 26165
344-121
Decision RW 26165
344-121
Decision RW 26165
344-121
N 454,000
E 1,265,000
+EQU.
+33.63
NB 293+85.64 P.I.
N 451,787.36
E 1,264,968.01
EQU. = 287+15.86 P.O.T. (21' Lt.)
= NB 287+15.86 P.O.T.
NB 288+33.63 P.S.
NB 292+33.63 P.S.C.
NB 295+33.63 P.C.S.
287+15.86 (21' Rt.) =
SB 287+15.86 P.S.
SB 291+15.86 P.S.C.
SB 294+63.86 P.C.S.
SB
2° C.R.
TΔ = 14°51'
Ts = 576.16'
400' Sp.
S = 4°00'
a = 0.5
B. L. M.
Filing Map 10C-44-4
37240
NB
400' Sp.
S = 4°00'
a = 0.5
NB
2° C.R.
TΔ = 14°00'00"
Ts = 552.01'
NB
400' Sp.
S = 4°00'
a = 0.5

T.31S., R.5W., W.M.
8B-31-12

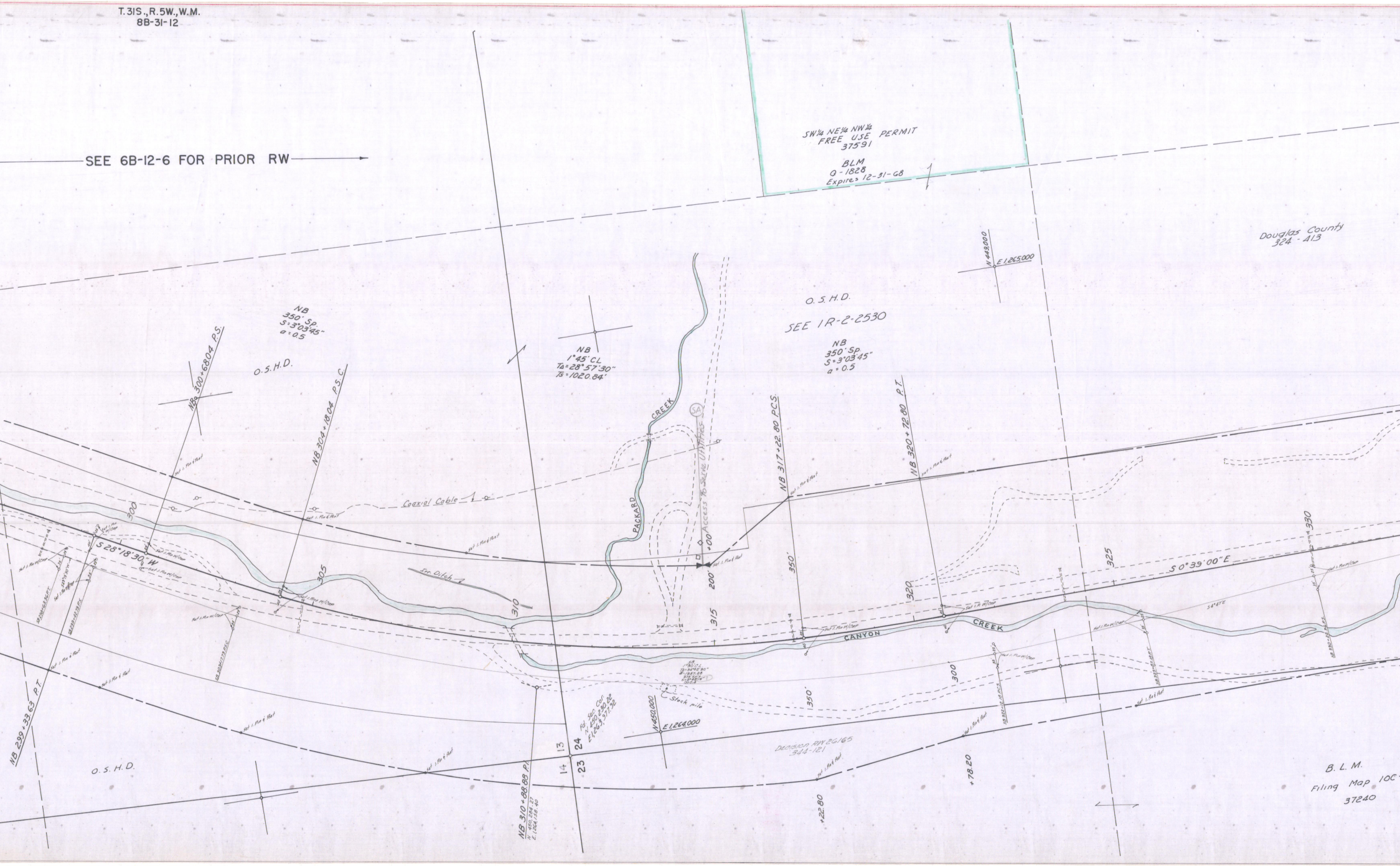
SEE 6B-12-6 FOR PRIOR RW
SW¼ NE¼ NW¼
FREE USE PERMIT
37591
BLM
O - 1828
Expires 12-31-68
Douglas County
324 - 413
N 449,000
E 1,265,000
O.S.H.D.
SEE 1R-2-2530
NB
350' Sp.
S=3°03'45"
a=0.5
NB
1°45' CL
TΔ=28°57'30"
Ts=1020.84'
NB
350' Sp.
S=3°03'45"
a=0.5
O.S.H.D.
NB 300+68.04 P.S.
NB 304+18.04 P.S.C.
NB 317+22.80 P.C.S.
NB 320+72.80 P.T.
PACKARD
CREEK
SA
Access to Serve Utilities
+00
200'
Coaxial Cable
Irr. Ditch
S 28°18'30" W
300
305
310
315
320
325
330
350'
S 0°39'00" E
CANYON
CREEK
Stock pile
300
350'
NB 299+33.63 P.T.
NB 310+88.88 P.I.
N 450,284.27
E 1,264,138.40
Fd. Sec. Cor.
N 450,230.22
E 1,263,977.92
13
24
14
23
N 450,000
E 1,264,000
Decision R/W 26165
344-121
+78.20
+22.80
O.S.H.D.
B.L.M.
Filing Map 10C-
37240

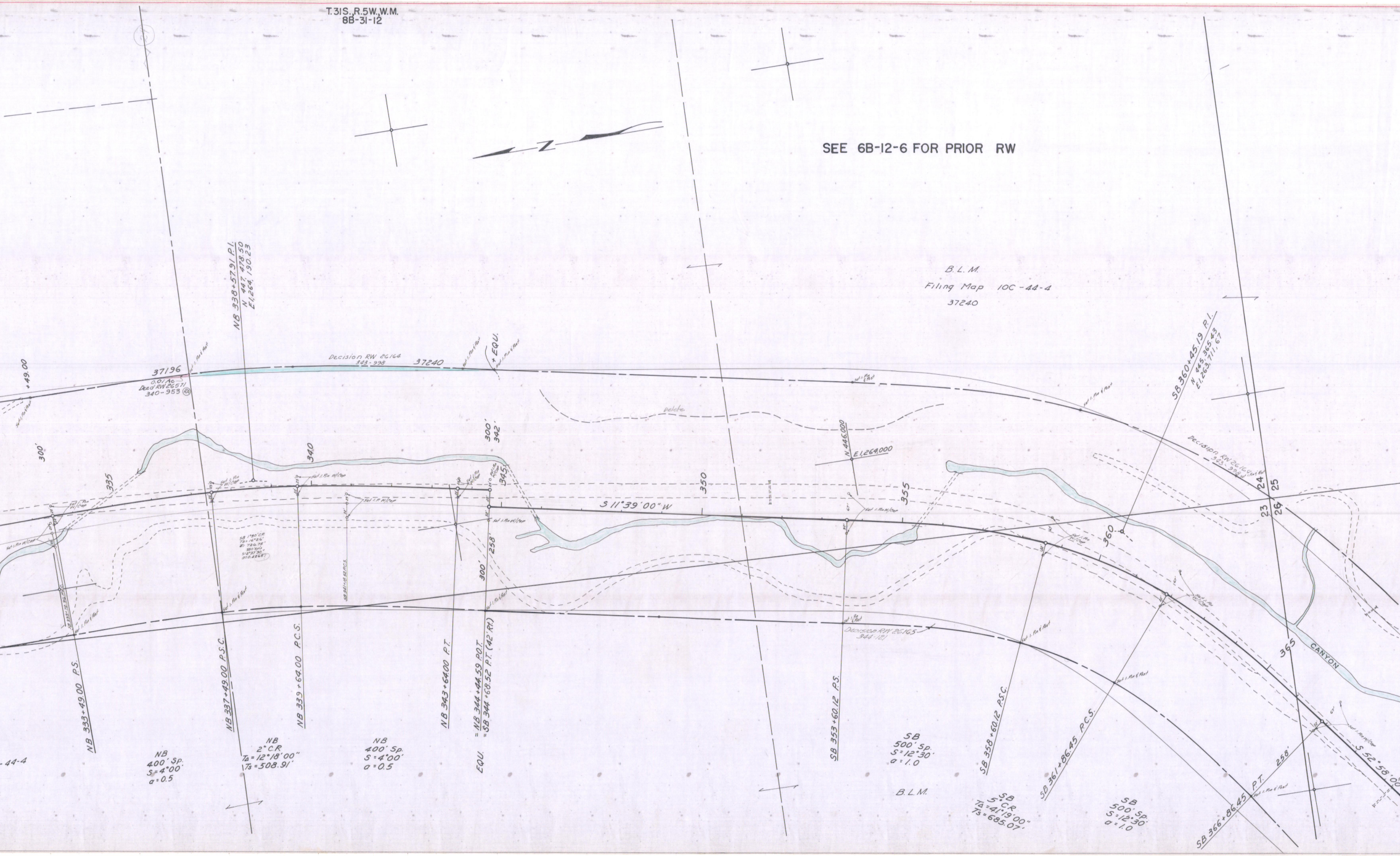

T.31S. R.5W. W.M.
8B-31-12

SEE 6B-12-6 FOR PRIOR RW

N
B.L.M.
Filing Map 10C-44-4
37240
37196
0.01 Ac
Deed RW 26571
340-953 (RA)
Decision RW 26164
343-998
37240
+ EQU.
+49.00
300'
335
340
345
350
355
360
365
300'
342
300'
258'
S 11°39'00" W
N 446,000
E 1,264,000
NB 338+57.91 P.I.
N 447,478.50
E 1,264,190.23
SB 360+45.19 P.I.
N 445,365.43
E 1,263,711.67
Decision RW 26164
343-998
24
25
23
26
Decision RW 26165
344-121
CANYON
S 52°58'00
SB 1°30' C.R.
NB 333+49.00 P.S.
NB 337+49.00 P.S.C.
NB 339+64.00 P.C.S.
NB 343+64.00 P.T.
EQU. = NB 344+44.59 P.O.T. = SB 344+68.52 P.T. (42' Rt.)
SB 353+60.12 P.S.
SB 358+60.12 P.S.C.
SB 361+86.45 P.C.S.
SB 366+86.45 P.T.
258'
-44-4
NB
400' Sp.
S=4°00'
a=0.5
NB
2° C.R.
TΔ=12°18'00"
Ts=508.91'
NB
400' Sp.
S=4°00'
a=0.5
SB
500' Sp.
S=12°30'
a=1.0
B.L.M.
SB
5° C.R.
TΔ=41°19'00"
Ts=685.07'
SB
500' Sp.
S=12°30'
a=1.0
Set 1. Pin & Post
Set 1. Pin W/Cap

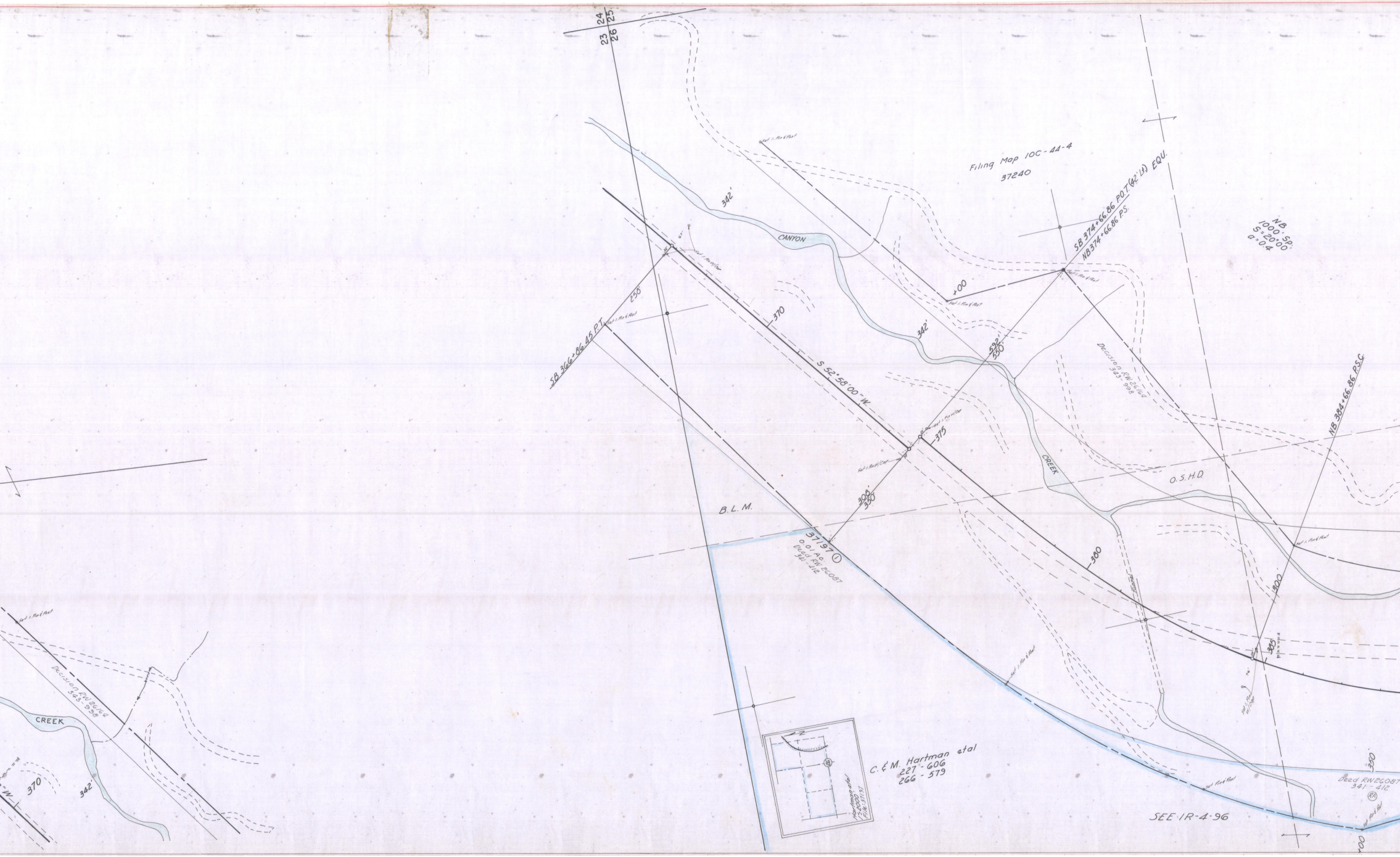
24
25
23
26
342'
CANYON
342'
Set 1. Pin & Post
Set 1. Pin w/Cap
250'
SB 366+86.45 P.T.
Set 1. Pin & Post
370
S 52°58'00" W
375
Set 1. Pin w/Cap
Set 1. Pin w/Cap
308'
350'
Filing Map 10C-44-4
37240
+00
Set 1. Pin & Post
SB 374+66.86 P.O.T. (42' Lt.) EQU.
NB 374+66.86 P.S.
Set 1. Pin & Post
NB
1000' SP.
S=20°00'
a=0.4
592'
550'
Decision RW 26164
343-998
CREEK
O.S.H.D.
NB 384+66.86 P.S.C.
Set 1. Pin & Post
B.L.M.
37197
0.01 Ac.
Deed RW 26087
341-412
①
380
Tunnel
300
385
Set 1. Pin w/Cap
Set 1. Pin & Post
C. & M. Hartman etal
227-606
266-579
N
Hartman etal
1"=2000'
File: 37197
Set Pin & Post
SEE IR-4-96
350
Deed RW26087
341-412
RA
Set Pin & Post
+00
Set 1. Pin & Post
Decision RW 26164
343-998
CREEK
370
342'
W

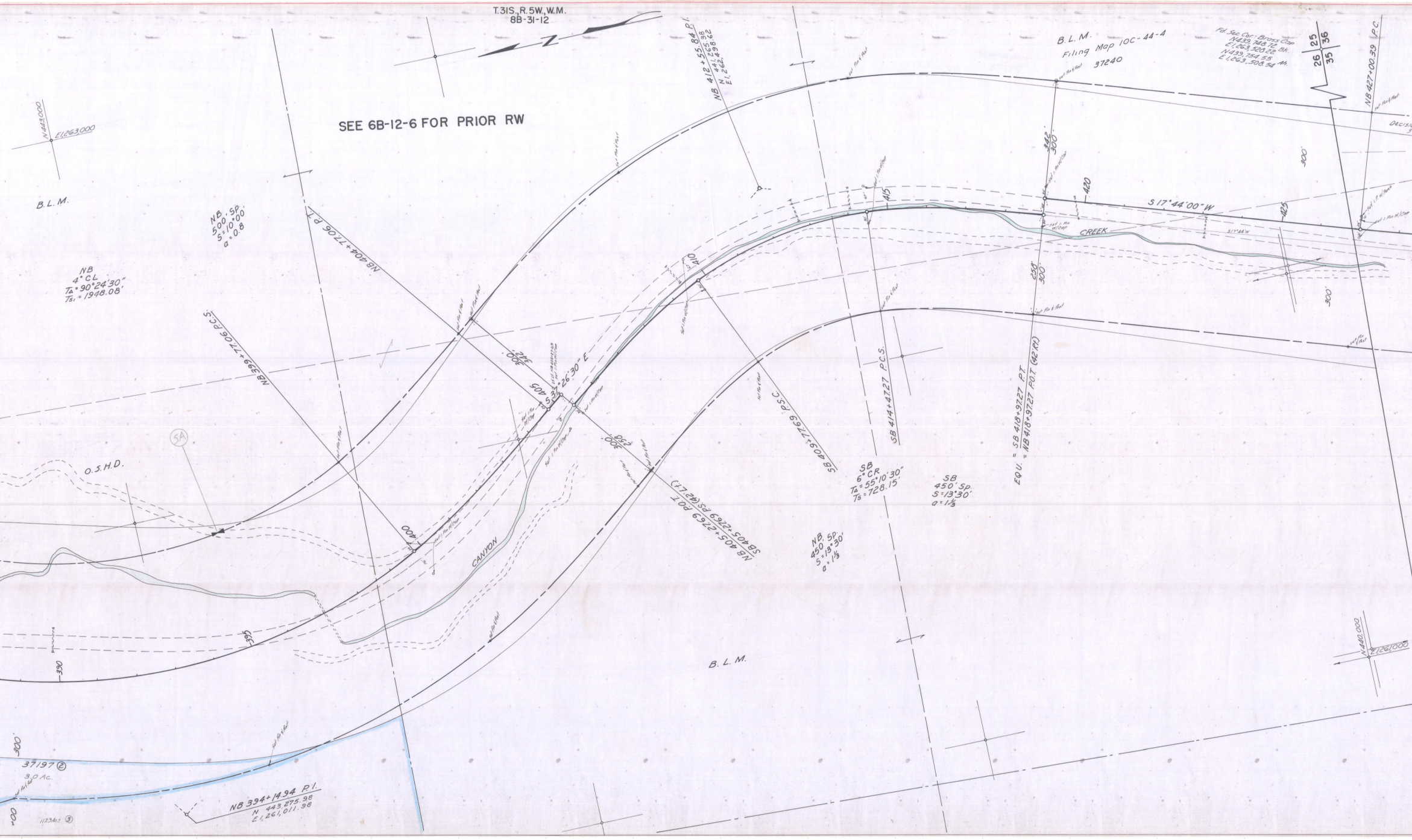
T.31S., R.5W., W.M.
8B-31-12
N
SEE 6B-12-6 FOR PRIOR RW
N443,000
E1,263,000
B.L.M.
NB
4° CL
TΔ = 90°24'30"
Ts1 = 1948.08'
NB. Sp.
500' Sp.
S = 10°00'
a = 0.8
NB 404+77.06 P.T.
NB 399+77.06 P.C.S.
NB 412+55.84 P.I.
N 441,265.38
E1,262,498.62
B.L.M.
Filing Map 10C-44-4
37240
Fd. Sec. Cor.- Brass Cap
N439,748.72 Bk.
E1,263,528.22
N439,754.55
E1,263,508.54 Ah.
26
25
35
36
NB 427+00.39 P.C.
Decisi
342'
300'
300'
420
S17°44'00"W
425
415
410
CREEK
S17°44'W
258'
300'
300'
300'
342'
405
S37°26'30"E
300'
250'
SB 409+77.69 P.S.C.
SB 414+47.27 P.C.S.
EQU. = SB 418+97.27 P.T.
= NB 418+97.27 P.O.T. (42' Rt.)
SB405+27.69 P.S.(42' Lt.)
NB 405+27.69 P.O.T.
SB
6° CR
TΔ = 55°10'30"
Ts = 728.15'
SB
450' Sp.
S = 13°30'
a = 1⅓
NB.
450' Sp.
S = 13°30'
a = 1⅓
5A
O.S.H.D.
CANYON
400
395
390
B.L.M.
N440,000
E1,261,000
300'
37197 ②
3.0 Ac.
+00
117.9 Ac.± ③
NB 394+14.94 P.I.
N 443,275.98
E1,261,011.98
Set Pin & Post
Set I. Pin W/Cap

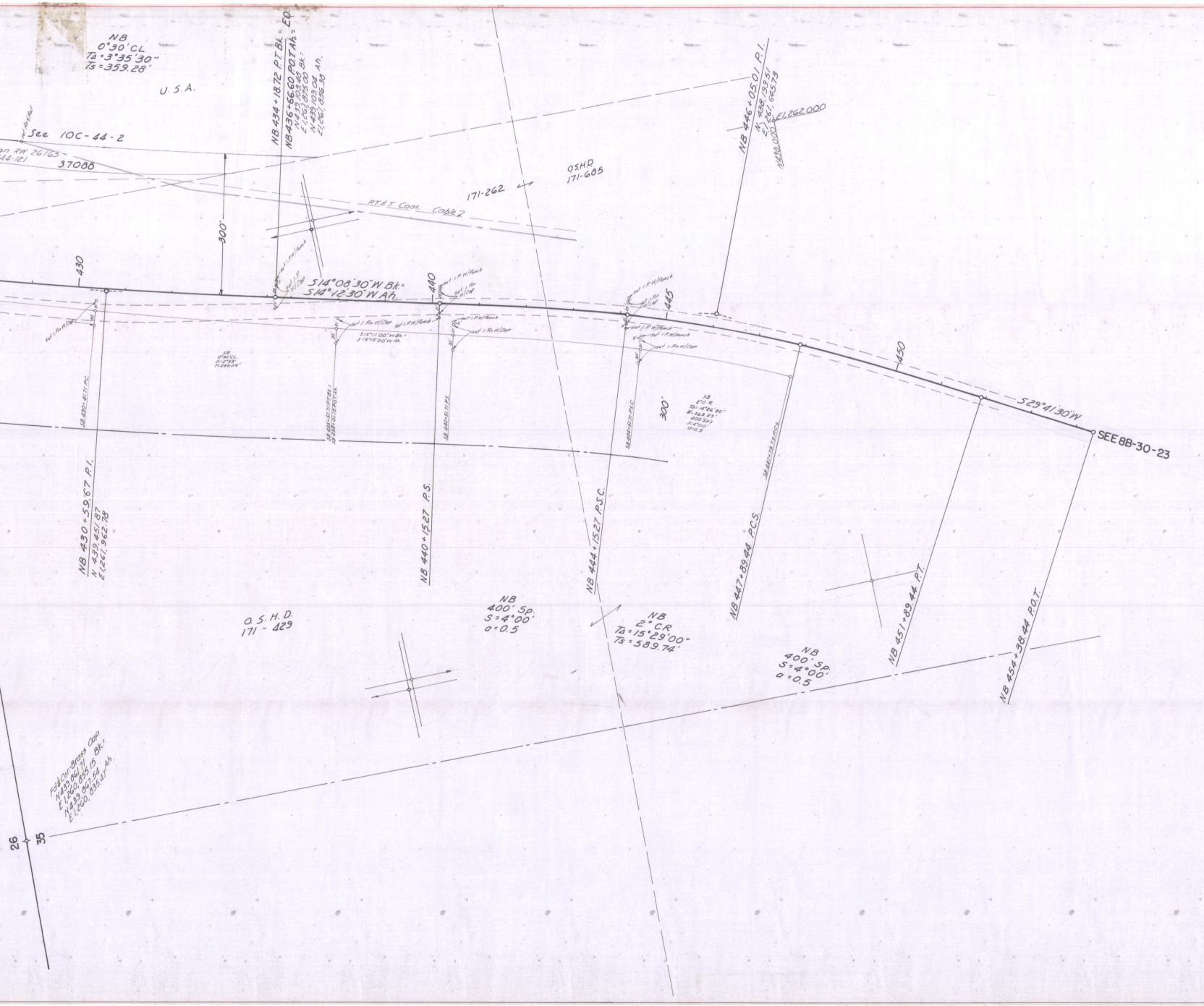
NB
0°30' CL
TΔ=3°35'30"
Ts=359.28'
U. S. A.
See 10C-44-2
on RW 26165
44-121
37088
NB 434+18.72 P.T. Bk.= E.Q.
NB 436+66.60 P.O.T. Ah.= E.Q.
N 439,103.48 Bk.
E 1,261,873.00
N 439,109.04 Ah.
E 1,261,856.38
300'
P.T.&T. Coax. Cable 7
171-262
OSHD
171-685
NB 446+05.01 P.I.
N 438,193.51
E 1,261,645.73
E 1,262,000
N 438,000
430
S14°08'30"W Bk.=
S14°12'30"W Ah.
440
445
450
Set I.P. w/Punch
Set I. Pin w/Cap
S15°11'00"W Bk.=
S15°15'00"W Ah.
SB
0°30' CL
Δ=2°33'
T=255.04'
SB
2° C.R.
TΔ=14°26'30"
Ts=563.23'
400' Sp's
S=4°00'
a=0.5
300'
S29°41'30"W
SEE 8B-30-23
NB 430+59.67 P.I.
N 439,451.87
E 1,261,962.78
NB 440+15.27 P.S.
NB 444+15.27 P.S.C.
NB 447+89.44 P.C.S.
NB 451+89.44 P.T.
NB 454+38.44 P.O.T.
NB
400' Sp.
S=4°00'
a=0.5
NB
2° CR
TΔ=15°29'00"
Ts=589.74'
NB
400' Sp.
S=4°00'
a=0.5
O. S. H. D.
171 - 429
Fd. & Cor. Brass Cap
N 439,861.71
E 1,260,855.15 Bk.=
N 439,867.54
E 1,260,835.47 Ah.
26
35

BEAR GULCH-CANYON CR PASS
PACIFIC HIGHWAY
DOUGLAS CO.
AUGUST, 1964
1"=100'
8B-31-12

SEC.