OREGON STATE HIGHWAY DEPARTMENT

Located Line

WEST UNIT
MYSTIC CREEK-CAMAS VALLEY SECTION

COOS BAY-ROSEBURG HIGHWAY

DOUGLAS COUNTY

Scale: 1 inch = 100 feet

Traced by M.L.J. Jan., 1963

GRID BEARINGS-SOUTH ZONE

DRG. NO. 8B-27-26

T. 30 S., R. 9 W. W.M.

DRG. NO. 8B-27-26

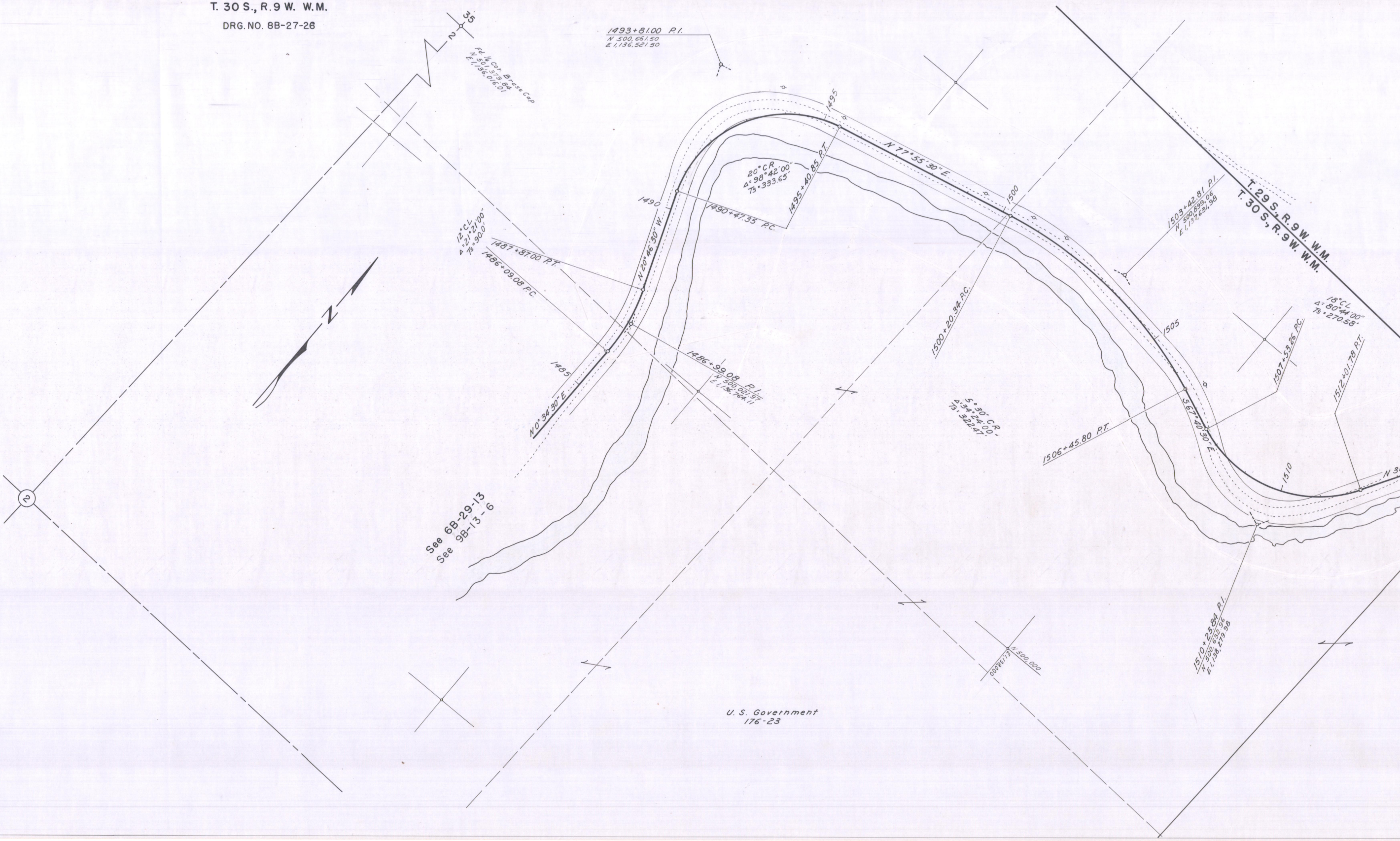
35
2
Fd. ¼ Cor. Brass Cap
N 501,379.84
E 1,136,016.01
1493+81.00 P.I.
N 500,661.50
E 1,136,521.50
1495
N 77°55'30" E.
20° CR
Δ=98°42'00"
Ts=333.65'
1495+40.85 P.T.
1490
1490+47.35 P.C.
N 20°46'30" W.
12° CL
Δ=21°21'00"
Ts=90.0'
1487+87.00 P.T.
1486+09.08 P.C.
N
1485
N 0°34'30" E
1486+99.08 P.I.
N 500,021.97
E 1,136,764.11
1500
1503+42.81 P.I.
N 500,899.06
E 1,137,631.98
T. 29 S., R. 9 W. W.M.
T. 30 S., R. 9 W. W.M.
1500+20.34 P.C.
5°30' CR
Δ=34°24'00"
Ts=322.47
1505
1506+45.80 P.T.
S 67°40'30" E
18° CL
Δ=80°44'00"
Ts=270.58'
1507+53.26 P.C.
1512+01.78 P.T.
1510
N 3
2
See 6B-29-13
See 9B-13-6
N 500,000
E 1,138,000
1510+23.84 P.I.
N 500,632.96
E 1,138,279.98
U. S. Government
176-23

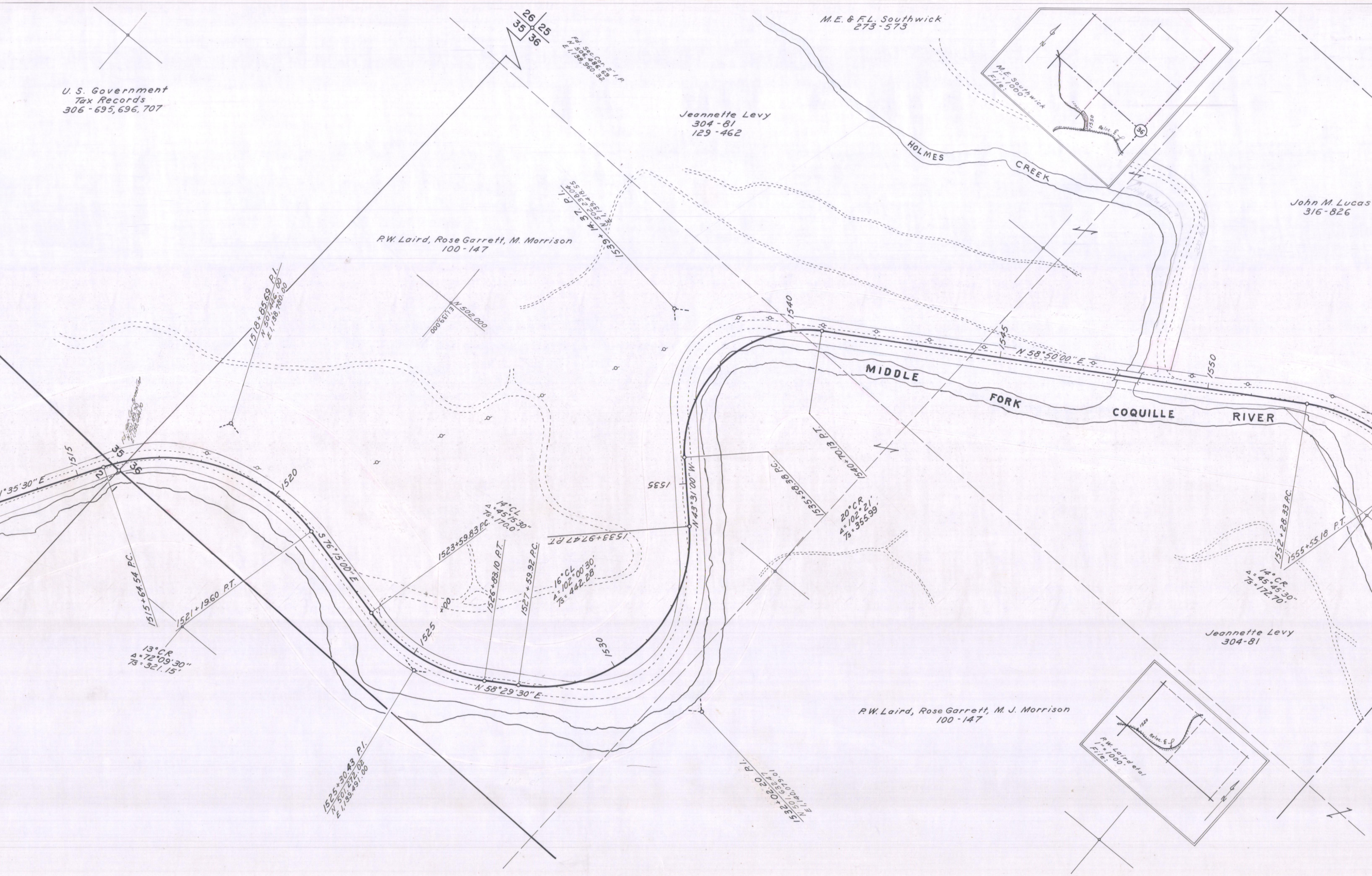
U. S. Government
Tax Records
306-695, 696, 707
26
25
35
36
Fd. Sec. Cor. 2" I.P.
N 506,486.69
E 1,138,960.32
P.W. Laird, Rose Garrett, M. Morrison
100-147
Jeannette Levy
304-81
129-462
M.E. & F.L. Southwick
273-573
M.E. Southwick
1" = 1000'
File:
Reloc. ℄
1550
36
HOLMES
CREEK
John M. Lucas
316-826
1518+85.69 P.I.
N 501,446.00
E 1,138,780.00
N 502,000
E 1,139,000
1539+14.37 P.I.
N 502,318.55
E 1,139,410.04
1°35'30" E
1515
35
36
2
1
1520
1515+64.54 P.C.
1521+19.60 P.T.
13° CR
Δ = 72°09'30"
Ts = 321.15'
S 76°15'00" E
1523+59.83 P.C.
14° CL
Δ = 45°15'30"
Ts = 170.0'
1526+83.10 P.T.
1527+59.92 P.C.
16° CL
Δ = 102°00'30"
Ts = 442.28'
1533+97.47 P.T.
1525
1530
N 58°29'30" E
1525+30.43 P.I.
N 501,272.02
E 1,139,491.00
1535
N 43°31'00" W
1535+58.38 P.C.
1540+70.13 P.T.
20° CR
Δ = 102°21'
Ts = 355.99'
1532+02.20 P.I.
N 501,638.47
E 1,140,079.01
1540
1545
N 58°50'00" E
1550
MIDDLE
FORK
COQUILLE
RIVER
1552+28.33 P.C.
1555+55.18 P.T.
14° CR
Δ = 45°45'30"
Ts = 172.70'
Jeannette Levy
304-81
P.W. Laird, Rose Garrett, M. J. Morrison
100-147
P.W. Laird et al
1" = 1000'
File:
1520
Reloc. ℄
N

T. 29 S., R. 9 W. W.M.

DRG. NO. 8B-27-26

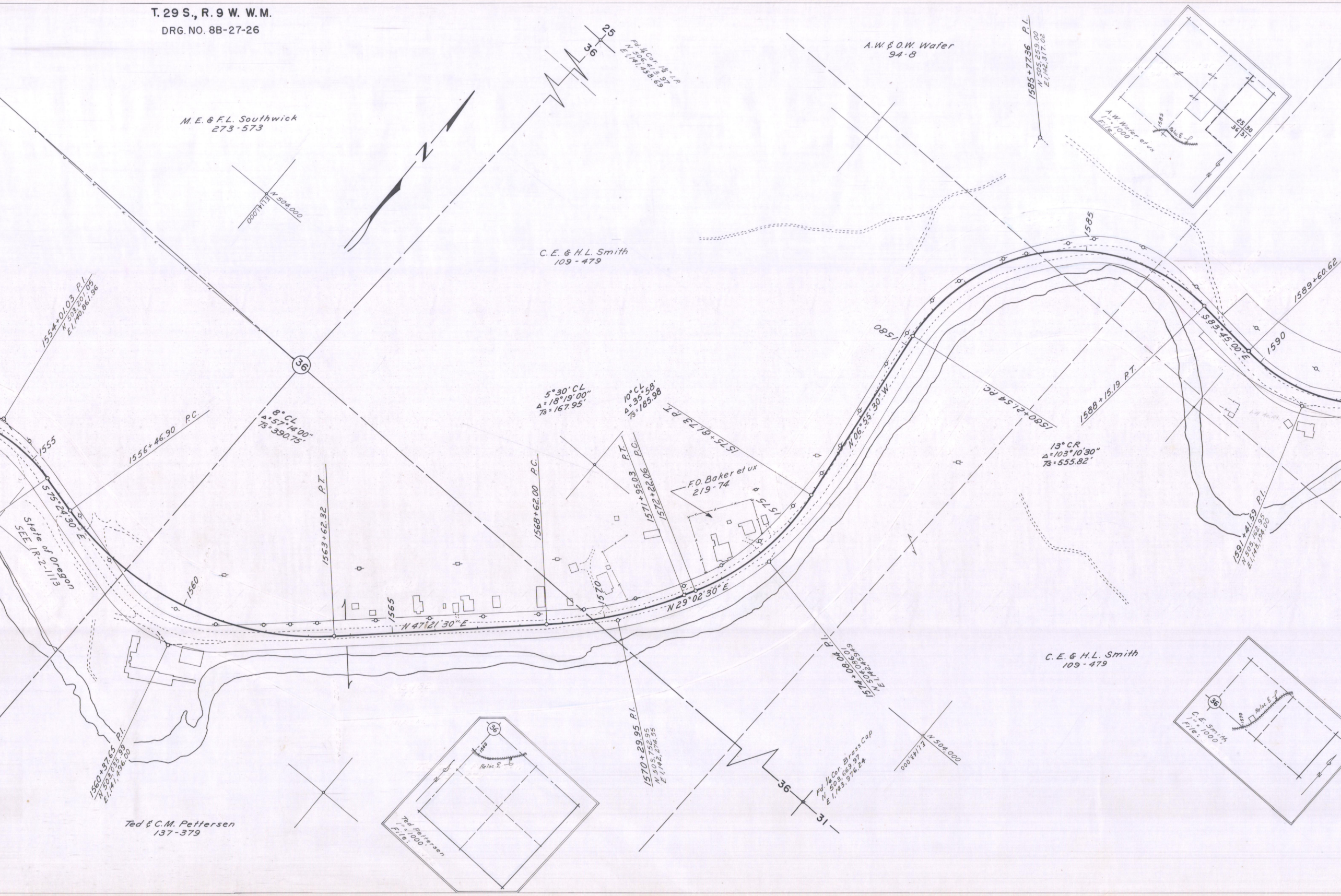
M. E. & F.L. Southwick
273-573
N 504,000
E 1,141,000
25
36
Fd. ¼ Cor. 1½" I.P.
N 506,413.97
E 1,141,458.69
N
C.E. & H.L. Smith
109-479
A.W. & O.W. Wafer
94-8
1585+77.36 P.I.
N 505,259.00
E 1,142,317.02
A.W. Wafer et ux
1" = 1000'
File:
1585
Reloc. ℄
25
30
36
31
N
1554+01.03 P.I.
N 503,201.05
E 1,140,861.96
1555
S 75°24'30" E
State of Oregon
SEE 1R-2-1113
1556+46.90 P.C.
36
8° CL
Δ = 57°14'00"
Ts = 390.75'
1560
1563+62.32 P.T.
1565
N 47°21'30" E
1568+62.00 P.C.
5°30' CL
Δ = 18°19'00"
Ts = 167.95'
10° CL
Δ = 35°58'
Ts = 185.98
1571+95.03 P.T.
1572+22.06 P.C.
1575+81.73 P.T.
F.O. Baker et ux
219-74
1570
1575
N 29°02'30" E
N 06°55'30" W
1580
1580+21.54 P.C.
1585
1588+15.19 P.T.
13° CR
Δ = 103°10'30"
Ts = 555.82'
S 83°45'00" E
1590
1589+60.62
1591+41.59 P.I.
N 505,162.95
E 1,143,194.00
1560+37.65 P.I.
N 503,035.99
E 1,141,496.00
Ted & C.M. Pettersen
137-379
36
1560
Reloc. ℄
N
Ted Pettersen
1" = 1000'
File:
1570+29.95 P.I.
N 503,752.95
E 1,142,274.55
1574+08.04 P.I.
N 504,086.49
E 1,142,453.01
36
31
Fd. ¼ Cor. Brass Cap
N 503,669.97
E 1,143,976.24
N 504,000
E 1,143,000
C.E. & H.L. Smith
109-479
36
1570
Reloc. ℄
C.E. Smith
1" = 1000'
File:
N

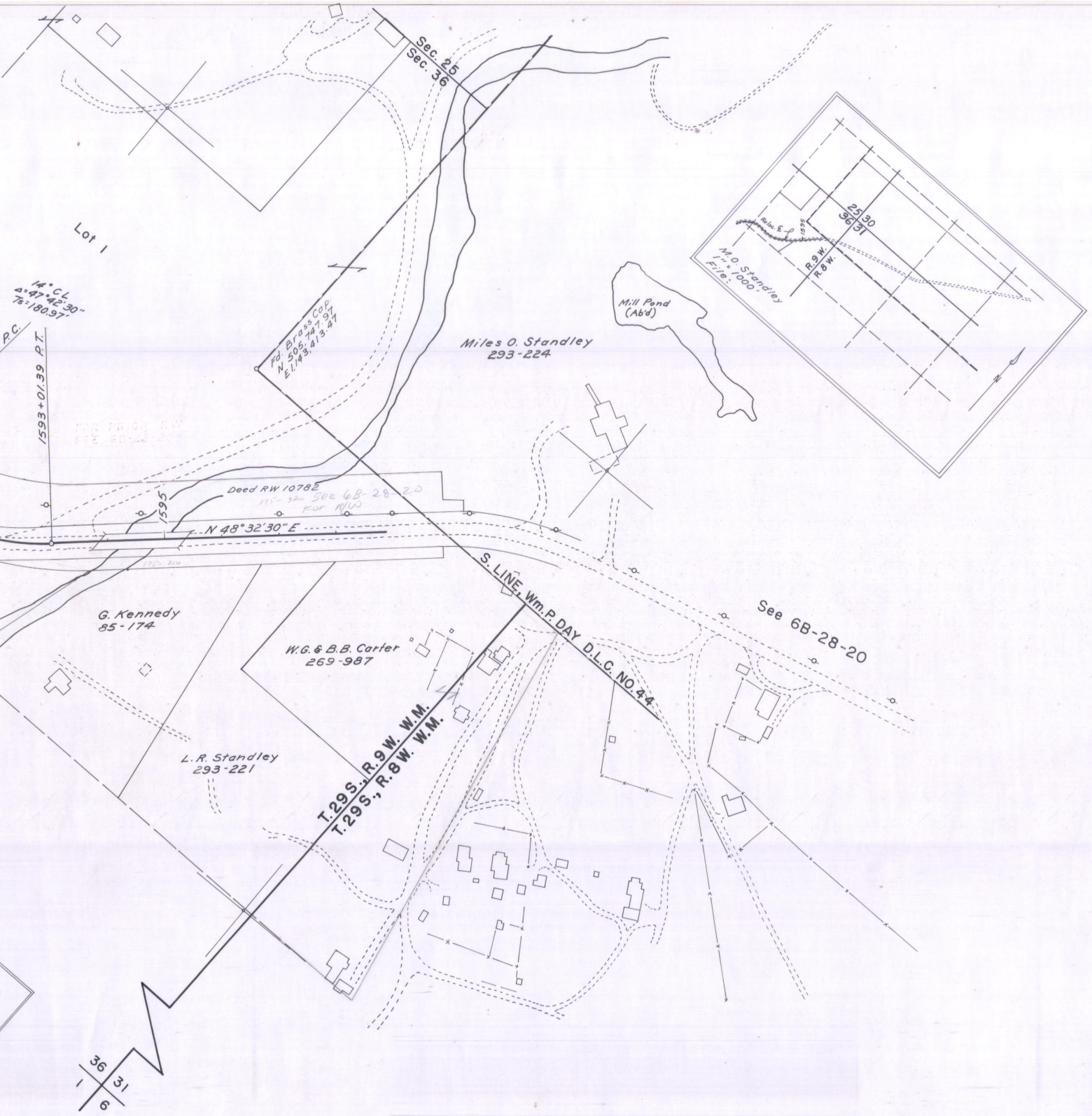
Sec. 25
Sec. 36
Lot 1
14° CL
Δ=47°42'30"
Ts=180.97'
P.C.
1593+01.39 P.T.
Fd. Brass Cap
N 505,747.97
E 1,143,413.47
Miles O. Standley
293-224
Mill Pond
(Ab'd)
M.O. Standley
1"=1000'
File:
Reloc. ℄
1595
25 30
36 31
R.9 W.
R.8 W.
N
FOR PRIOR RW
SEE 6B-28-20
Deed RW 10782
175-320 See 6B-28-20
For R/W
1595
N 48°32'30" E
175-210
S. LINE, Wm.P. DAY D.L.C. NO.44
See 6B-28-20
G. Kennedy
85-174
W.G. & B.B. Carter
269-987
L.R. Standley
293-221
T.29S., R.9W. W.M.
T.29S., R.8W. W.M.
36
31
1
6

MYSTIC CREEK-CAMAS VALLEY SECTION, W. UNIT
COOS BAY-ROSEBURG HIGHWAY
DOUGLAS COUNTY
SCALE: 1"=100'
JANUARY, 1963
DRG. NO. 8B-27-26