OREGON STATE HIGHWAY DEPARTMENT

Located Line

COOS CO. LINE-SLATER CR. SECTION

COOS BAY-ROSEBURG HIGHWAY

DOUGLAS COUNTY

Scale: 1 inch = 100 feet

Traced by J. W. C. October, 1962
Revised Dec, 1971

GRID BEARINGS-SOUTH ZONE

DRG. NO. 8B-27-6

SEE 6B-29-13 FOR PRIOR RW

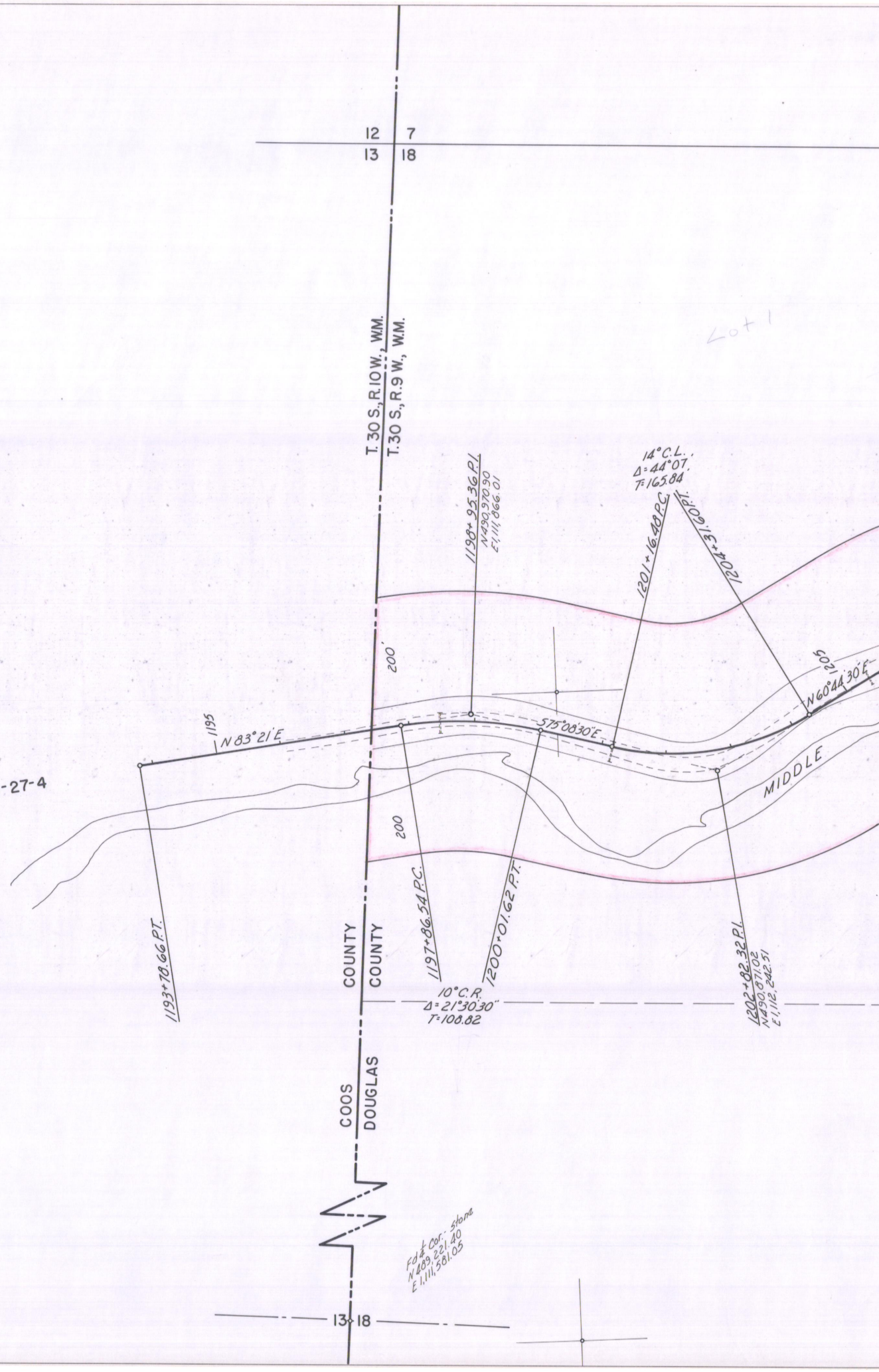
12 7
13 18
T. 30 S., R. 10 W., W.M.
T. 30 S., R. 9 W., W.M.
Lot 1
1198+95.36 P.I.
N490,970.90
E1,111,866.01
14° C.L.
Δ=44°07'
T=165.84
1201+16.48 P.C.
1204+31.60 P.T.
200'
200
N491,000
E1,111,000
1195
N83°21'E
S75°08'30"E
1205
N60°44'30"E
MIDDLE
SEE 8B-27-4
1193+78.66 P.T.
1197+86.54 P.C.
1200+01.62 P.T.
10° C.R.
Δ=21°30'30"
T=108.82
1202+82.32 P.I.
N490,871.02
E1,112,242.51
COOS COUNTY
DOUGLAS COUNTY
Fd ¼ Cor. Stone
N489,221.40
E1,111,581.05
13 18

T. 30 S., R 9 W., W.M.
8B-27-6

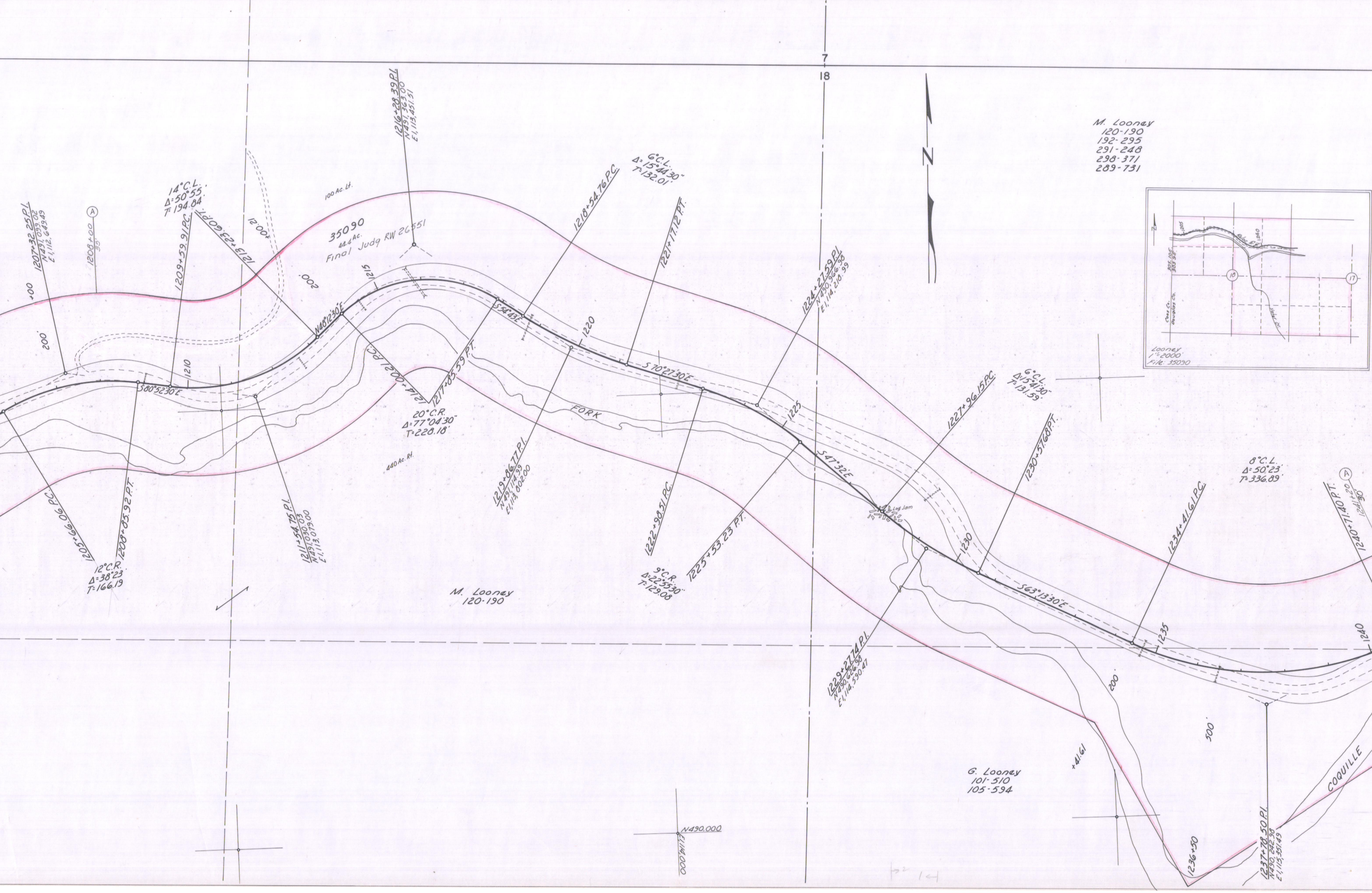
7
18
N
M. Looney
120-190
192-295
291-248
298-371
289-731
Looney
1"=2000'
File: 35090
1205
1240
Reloc. Rd.
30S. 10E.
30S. 9E.
Coos Co.
Douglas Co.
18
17
Slater Cr.
1207+32.25 P.I.
N491,099.02
E1,112,649.49
1208+00
35'
A
+00
200'
14°C.L.
Δ=50°55'
T=194.84'
1209+59.91 P.C.
1213+23.60 P.T.
12.00+
100 Ac. Lt.
35090
44.4 Ac.
Final Judg RW 26551
1216+28.39 P.I.
N491,363.00
E1,113,451.51
200'
1215
N48°12'30"E
1210
S80°52'30"E
1214+00.21 P.C.
1217+85.59 P.T.
20°C.R.
Δ=77°04'30"
T=228.18'
440 Ac. Rt.
1205+66.06 P.C.
1208+85.92 P.T.
12°C.R.
Δ=38°23'
T=166.19
1211+54.75 P.I.
N491,030.03
E1,113,079.00
M. Looney
120-190
6°C.L.
Δ=15°44'30"
T=132.01'
1218+54.76 P.C.
1221+17.12 P.T.
S54°43'E
1220
S70°27'30"E
FORK
1219+86.77 P.I.
N491,114.99
E1,113,802.00
1222+98.51 P.C.
9°C.R.
Δ=22°55'30"
T=129.08
1224+27.59 P.I.
N490,966.98
E1,114,218.99
1225
S47°32'E
1225+53.23 P.T.
Log Jam
1227+96.15 P.C.
6°C.L.
Δ=15°41'30"
T=131.59'
1230+57.68 P.T.
1230
S63°13'30"E
1229+27.74 P.I.
N490,626.98
E1,114,590.47
1234+41.61 P.C.
1235
8°C.L.
Δ=50°23'
T=336.89'
A
1240+71.40 P.T.
1241+20
30'
1240
200'
500'
+41.61
G. Looney
101-510
105-594
1236+50
1237+78.50 P.I.
N490,242.98
E1,115,351.49
COQUILLE
N490,000
E1,114,000
p2
1

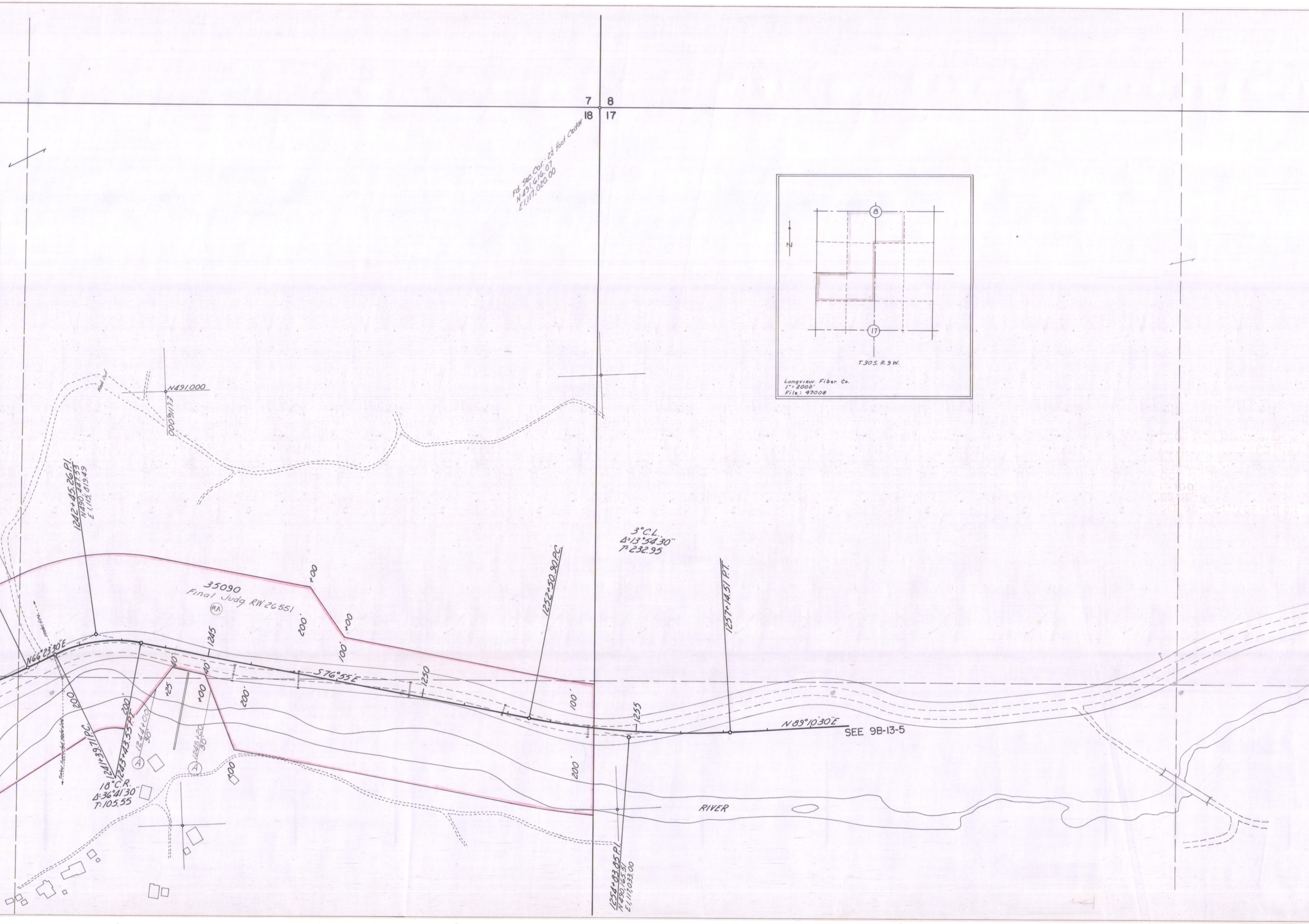
7
8
18
17
Fd. Sec. Cor. - 2½ foot Cedar
N 491,616.07
E 1,117,020.00
N491,000
E1,116,000
1242+45.26 P.I.
N490,447.53
E 1,115,819.49
N66°23'30"E
35090
Final Judg. RW 26551
RA
Water Line
Timber Supported Water Line
1245
S76°55'E
1250
40
40
+25
+00
200'
200'
100'
+00
+00
200
200
1241+39.71 P.C.
1243+43.55 P.T.
18° C.R.
Δ=36°41'30"
T=105.55
A
1244+00
30'
A
1245+20
30'
+00
1252+50.90 P.C.
100'
200'
3° C.L.
Δ=13°54'30"
T=232.95
1255
1257+14.51 P.T.
N89°10'30"E
SEE 9B-13-5
RIVER
1254+83.85 P.I.
N490,165.51
E1,117,033.00
8
17
N
T.30 S. R.9 W.
Longview Fiber Co.
1" = 2000'
File: 47008

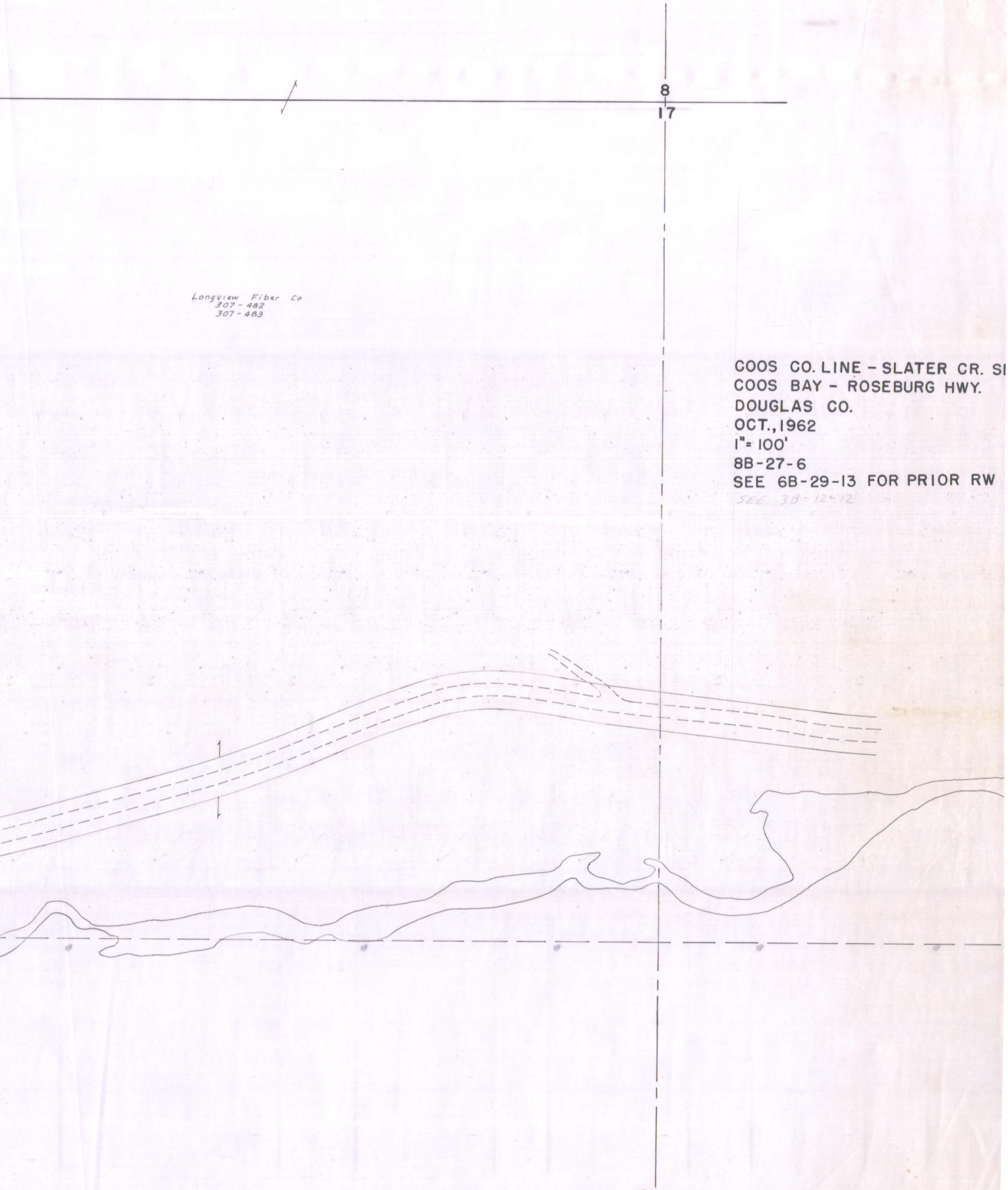
8
17
Longview Fiber Co
307 - 482
307 - 483

COOS CO. LINE - SLATER CR. S
COOS BAY - ROSEBURG HWY.
DOUGLAS CO.
OCT., 1962
1"= 100'
8B-27-6
SEE 6B-29-13 FOR PRIOR RW
SEE 3B-12-12