OREGON STATE HIGHWAY DEPARTMENT

Located Line

CURTIS CREEK-ELKHEAD ROAD SECTION

PACIFIC HIGHWAY

DOUGLAS COUNTY

Scale: 1 inch = 100 feet

Traced by M.L.J. March, 1962

GRID BEARINGS-SOUTH ZONE

DRG. NO. 8B-25-9

Access Control Line —— - - ——

SEE 7B-13-6
FOR PRIOR RIGHT OF WAY ACQUISITION

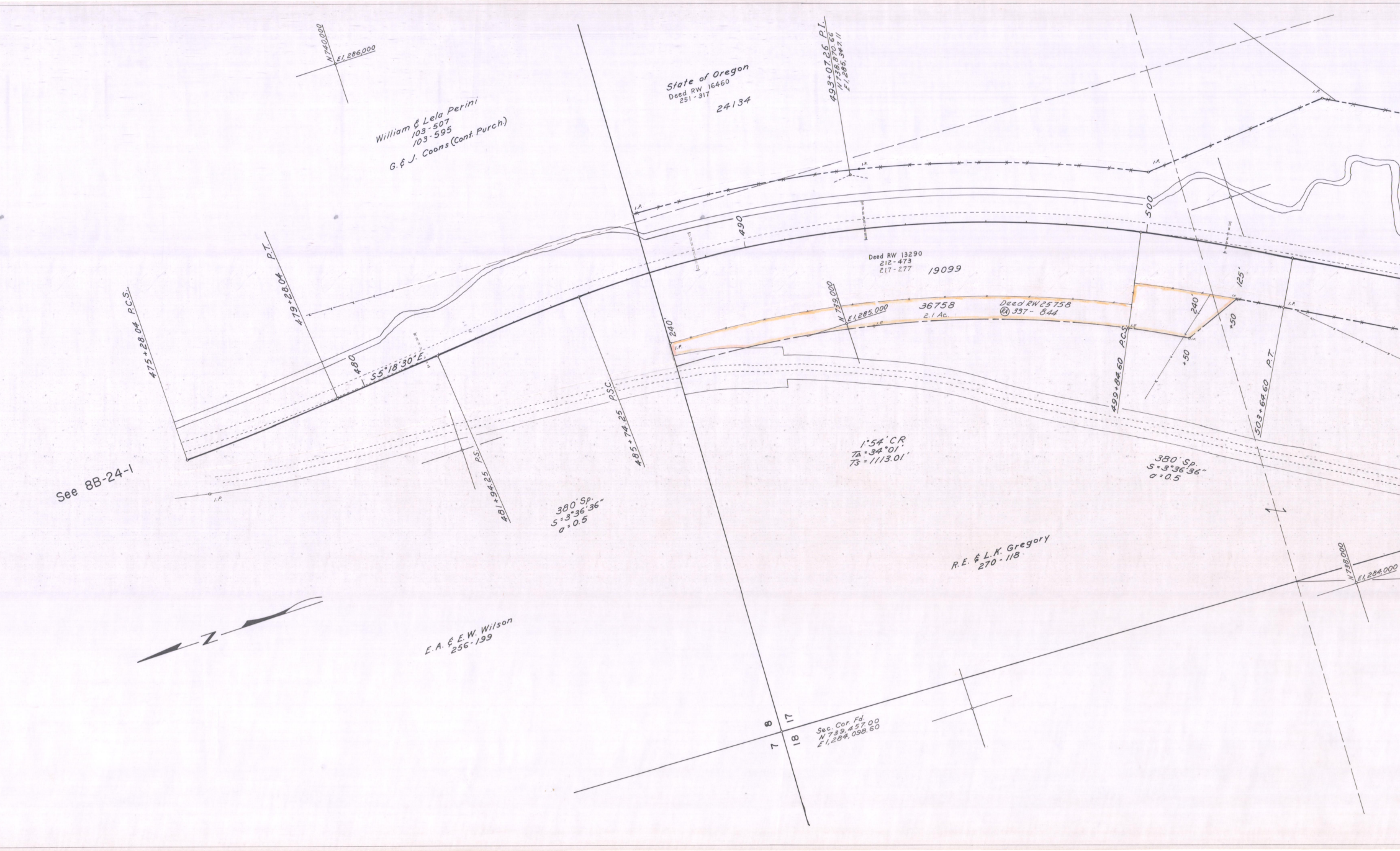
N 740,000
E1,286,000
William & Lela Perini
103-507
103-595
G. & J. Coons (Cont. Purch.)
State of Oregon
Deed RW 16460
251-317
24134
493+07.26 P.I.
N 738,870.66
E 1,285,344.11
490
500
Deed RW 13290
212-473
217-277
19099
N 739,000
E1,285,000
36758
2.1 Ac.
Deed RW 25758
(R) 337-844
240'
240'
125'
+50
+50
475+28.04 P.C.S.
479+28.04 P.T.
480
S5°18'30"E.
485+74.25 P.S.C.
481+94.25 P.S.
499+84.60 P.C.S.
503+64.60 P.T.
1°54' CR
TΔ=34°01'
TS=1113.01'
380' Sp.
S=3°36'36"
a=0.5
380' Sp.
S=3°36'36"
a=0.5
See 8B-24-1
R.E. & L.K. Gregory
270-118
N 738,000
E1,284,000
N
E.A. & E.W. Wilson
256-199
8
17
7
18
Sec. Cor. Fd.
N 739,457.00
E 1,284,098.60
I.P.

T.22 S., R.4 W., W.M.
DRG. NO. 8B-25-9
SEE 7B-13-6
FOR PREVIOUS RW

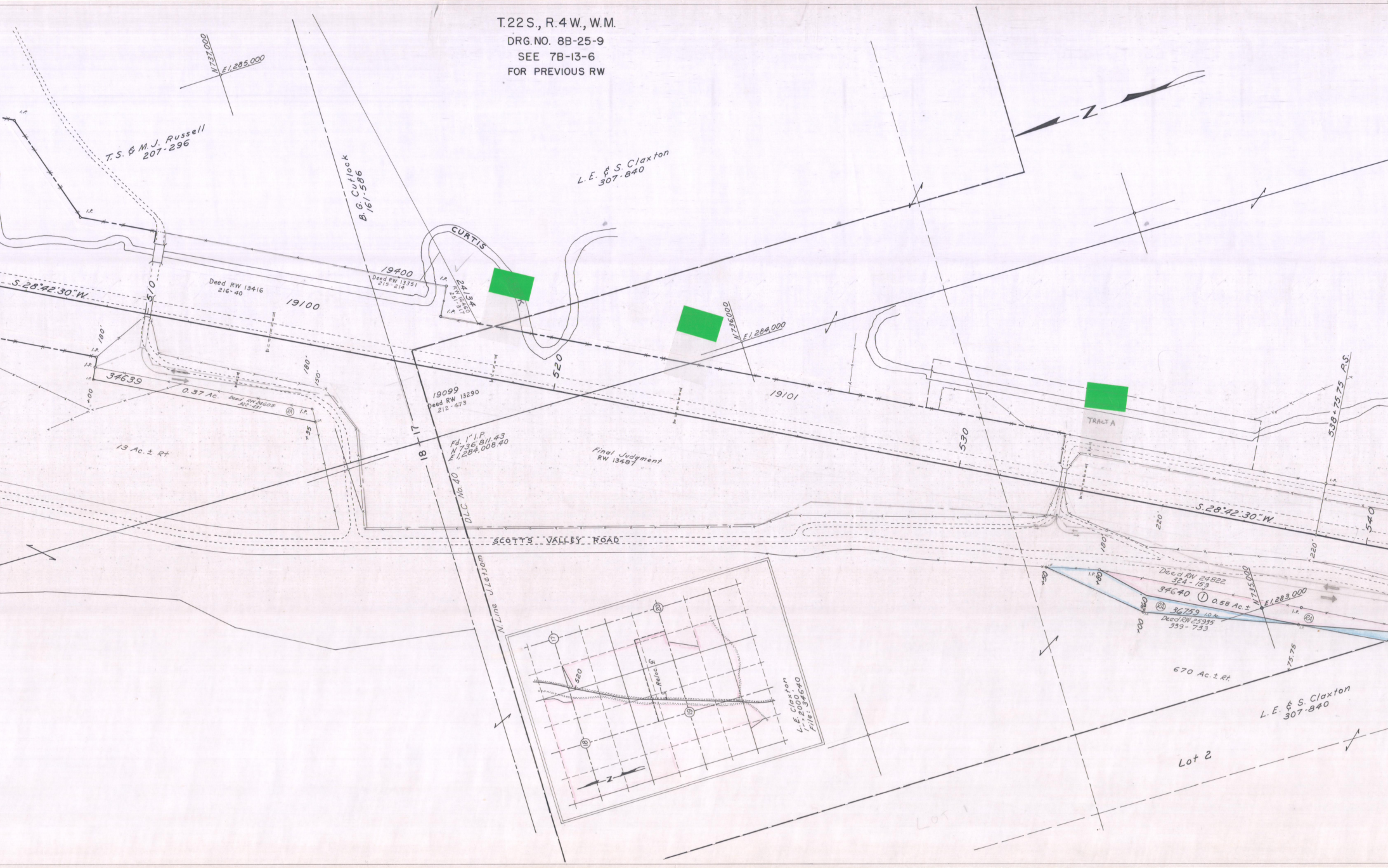
N 737,000
E 1,285,000
I.P.
T.S. & M.J. Russell
207-296
B.G. Cutlock
161-586
L.E. & S. Claxton
307-840
N
CURTIS
19400
Deed RW 13351
215-214
24134
RW 16460
251-317
S.28°42'30"W.
Deed RW 13416
216-40
19100
510
180'
34639
0.37 Ac.
Deed RW 24605
322-431
RA
+00
150'
+35
13 Ac.± Rt
520
N 736,000
E 1,284,000
19099
Deed RW 13290
212-473
18
17
Fd. 1" I.P.
N 736,811.43
E 1,284,008.40
DLC No. 40
N. Line J. Letsom
Final Judgment
RW 13487
19101
530
TRACT A
538+75.75 P.S.
S.28°42'30"W.
540
220
220'
180
SCOTTS VALLEY ROAD
+50
+80
Deed RW 24822
324-153
34640
①
0.58 Ac.±
N 735,000
E 1,283,000
260
36759
1.0 Ac.
Deed RW 25935
339-733
+00
75.75
670 Ac.± Rt.
L.E. & S. Claxton
307-840
Lot 2
17
20
520
Reloc. ℄
19
18
N
L.E. Claxton
1"=2000'
File: 34640

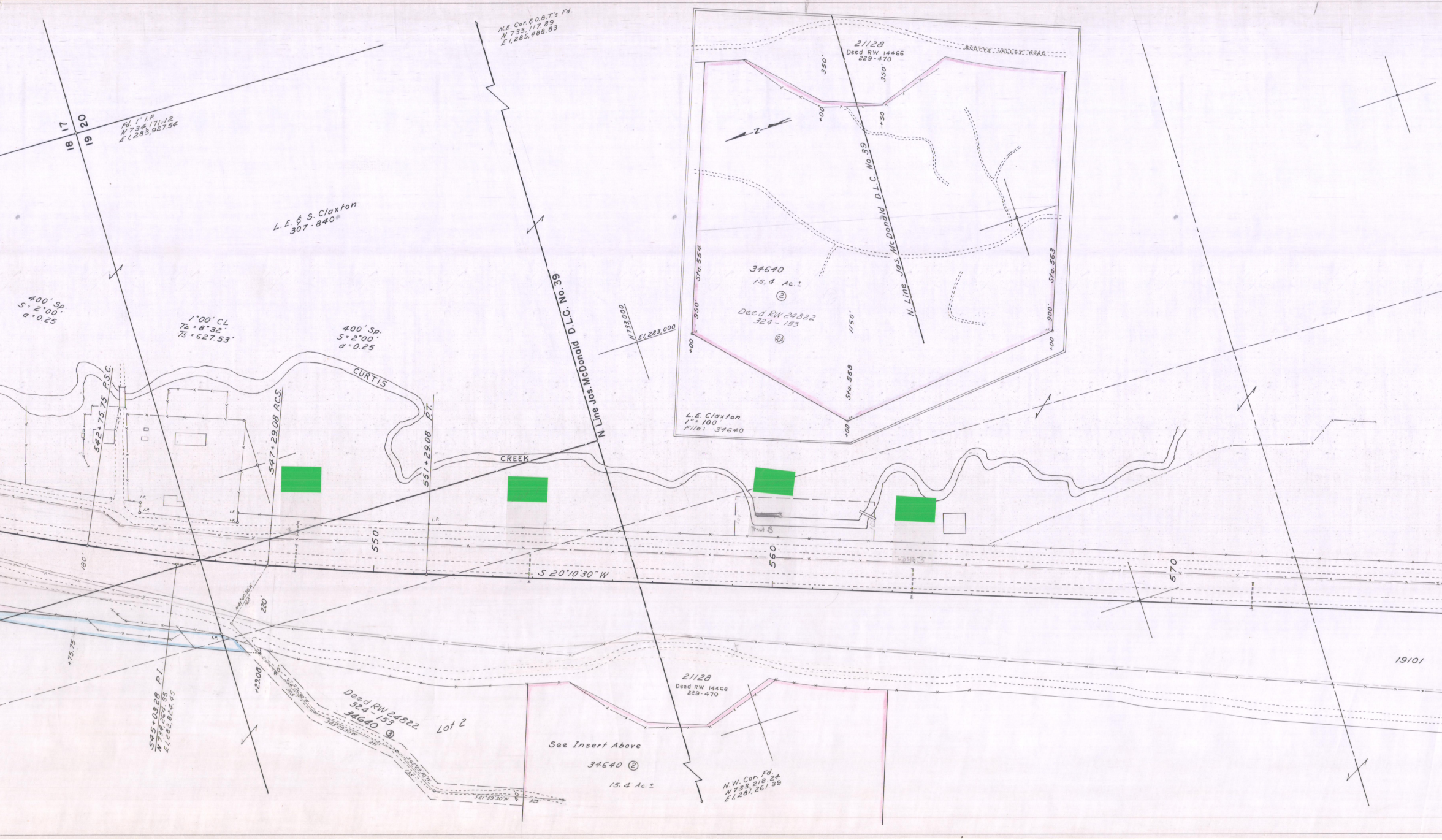
17
20
18
19
Fd. 1" I.P.
N 734,171.12
E 1,283,927.54
N.E. Cor. & O.B.T.'s Fd.
N 733,117.89
E 1,285,488.83
L. E. & S. Claxton
307-840
400' Sp.
S=2°00'
a=0.25
1°00' CL
Ta=8°32'
Ts=627.53'
400' Sp.
S=2°00'
a=0.25
CURTIS
CREEK
542+75.75 P.S.C.
547+29.08 P.C.S.
551+29.08 P.T.
N. Line Jas. McDonald D.L.C. No. 39
N 733,000
E 1,283,000
I.P.
[redacted]
[redacted]
[redacted]
[redacted]
Tract 8
550
560
570
S 20°10'30" W
180'
220'
N41°00'30"W
160'
+75.75
545+03.28 P.I.
N 734,264.55
E 1,282,824.45
+29.08
Deed RW 24822
324-153
34640 ③
S64°29'30"W
303'
S43°29'30"W
231'
S65°29'30"W
135'
S21°59'30"W
325'
Lot 2
21128
Deed RW 14466
229-470
See Insert Above
34640 ②
15.4 Ac.±
N.W. Cor. Fd.
N 733,218.24
E 1,281,261.39
19101
21128
Deed RW 14466
229-470
SCOTTS VALLEY ROAD
350'
350'
+00
+50
N
N. Line Jas. McDonald D.L.C. No. 39
Sta. 554
950'
+00
34640
15.4 Ac.±
②
Deed RW 24822
324-153
RA
1150'
Sta. 558
+00
Sta. 563
900'
+00
L.E. Claxton
1"=100'
File: 34640

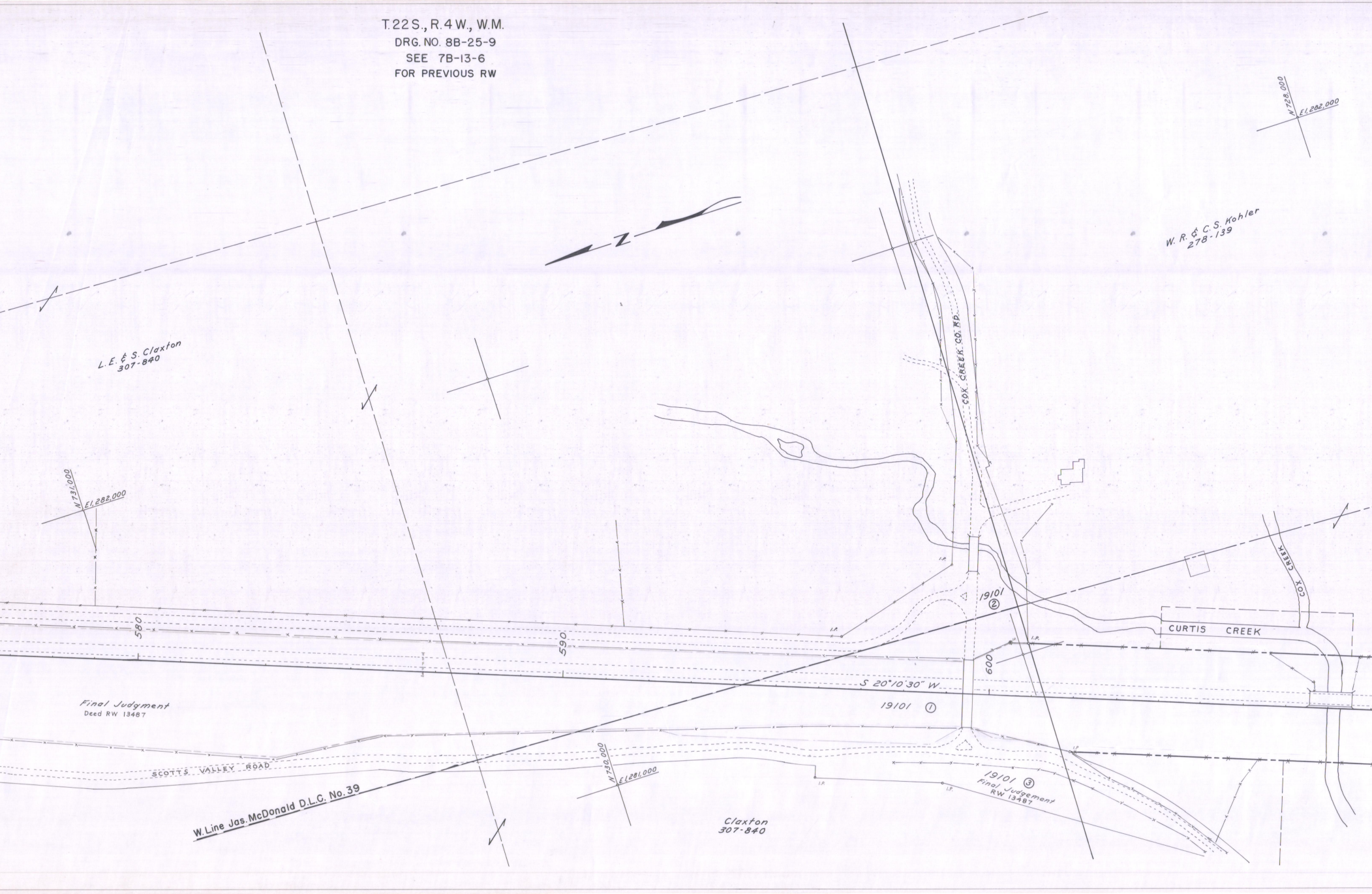
T.22S., R.4W., W.M.
DRG. NO. 8B-25-9
SEE 7B-13-6
FOR PREVIOUS RW
N
N728,000
E1,282,000
W. R. & C.S. Kohler
278-139
L.E. & S. Claxton
307-840
COX. CREEK CO. RD.
N731,000
E1,282,000
580
590
600
I.P.
19101 ②
CURTIS CREEK
COX CREEK
S 20°10'30" W.
Final Judgment
Deed RW 13487
19101 ①
SCOTTS VALLEY ROAD
N730,000
E1,281,000
19101 ③
Final Judgement
RW 13487
W. Line Jas. McDonald D.L.C. No. 39
Claxton
307-840

T. 22 S., R. 4 W. W.M.

DRG. NO. 8B-25-9
SEE 7B-13-6
FOR PREVIOUS RW

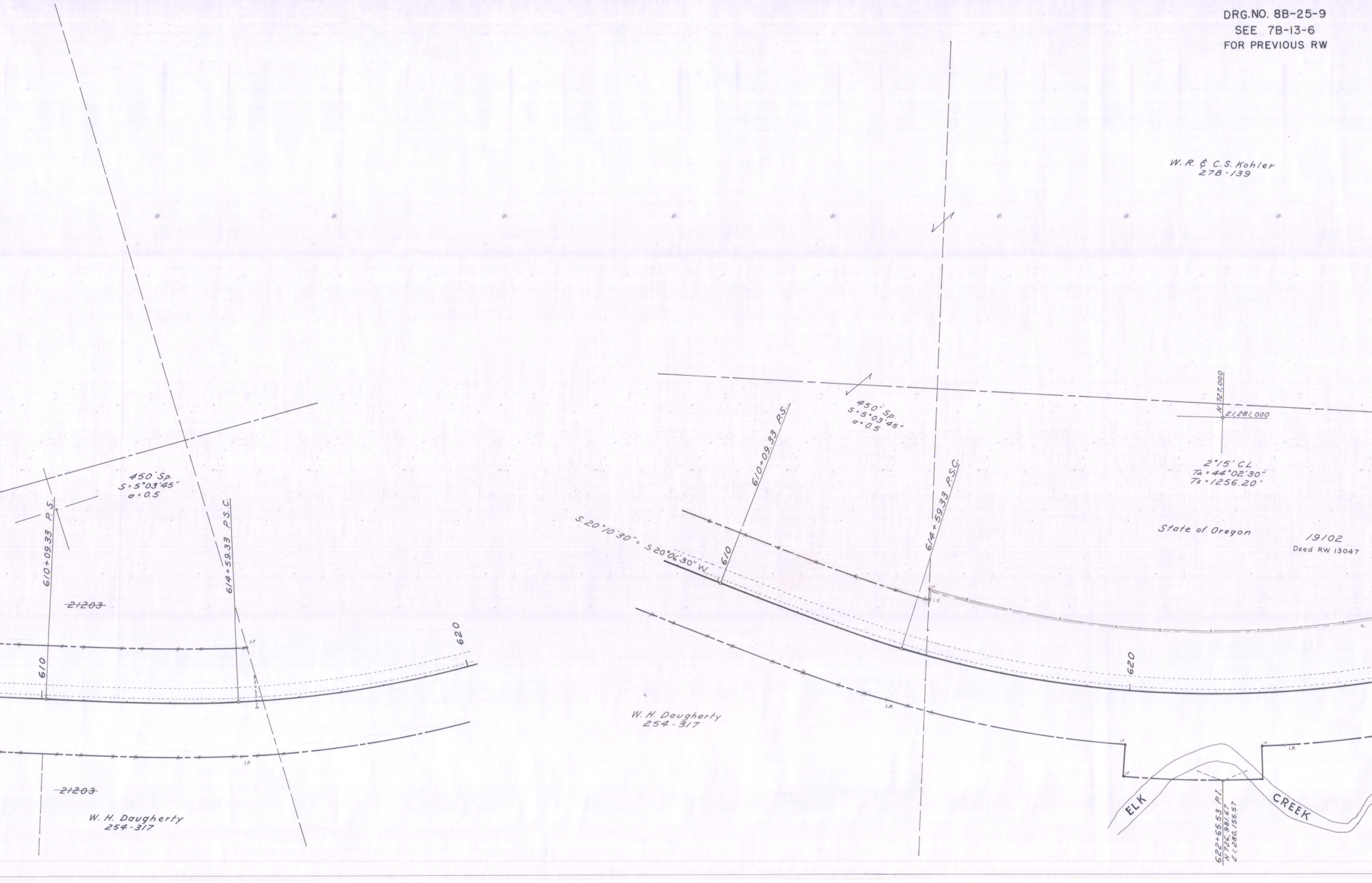
W. R. & C. S. Kohler
278-139
450' Sp.
S = 5°03'45"
a = 0.5
610+09.33 P.S.
614+59.33 P.S.C.
21203
610
620
21203
W. H. Daugherty
254-317
S 20°10'30" = S 20°06'30" W.
450' Sp.
S = 5°03'45"
a = 0.5
610+09.33 P.S.
614+59.33 P.S.C.
610
W. H. Daugherty
254-317
N 727,000
E 1,281,000
2°15' CL
TΔ = 44°02'30"
Ts = 1256.20'
State of Oregon
19102
Deed RW 13047
620
I.P.
ELK
CREEK
622+65.53 P.I.
N 726,981.67
E 1,280,155.57

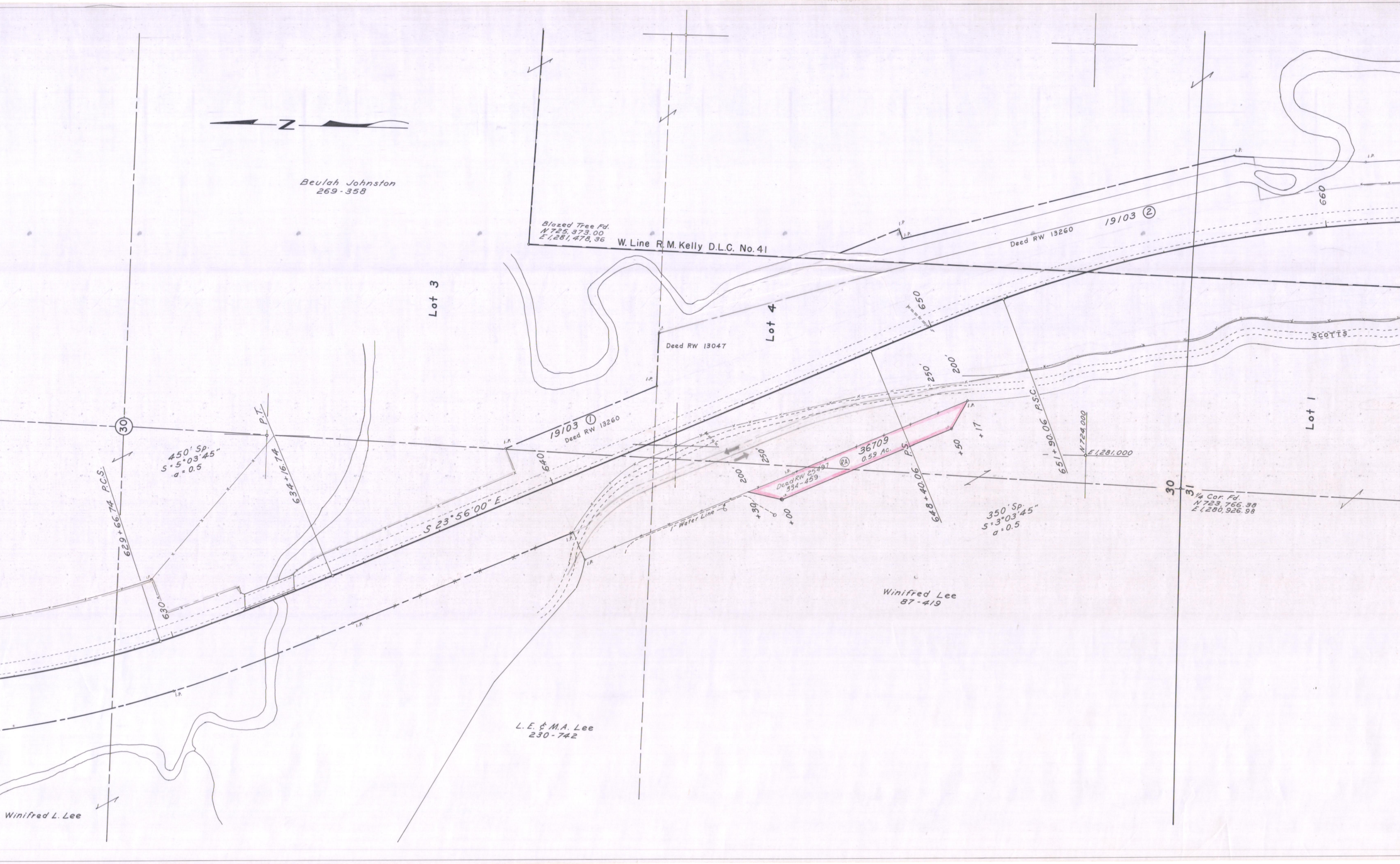
Z
Beulah Johnston
269-358
Blazed Tree Fd.
N725,373.00
E1,281,478.36
W. Line R.M. Kelly D.L.C. No. 41
19103 ②
Deed RW 13260
660
Lot 3
Lot 4
Lot 1
650
Deed RW 13047
I.P.
SCOTTS
200'
250'
19103 ①
Deed RW 13260
30
450' Sp.
S 5°03'45"
a 0.5
P.T.
634+16.74
629+66.74 P.C.S.
640
630
S 23°56'00" E.
250
200
Deed RW 25497
534-459
RA
36709
0.59 Ac.
P.S.
648+40.06
+50
+17
651+90.06 P.S.C.
N724,000
E1,281,000
+30
+00
1" Water Line
350' Sp.
S 3°03'45"
a 0.5
30
31
1/4 Cor. Fd.
N723,766.38
E1,280,926.98
Winifred Lee
87-419
L.E. & M.A. Lee
230-742
Winifred L. Lee

T.22S., R4W., W.M.
DRG. NO. 8B-25-9
SEE 7B-13-6
FOR PREVIOUS RW

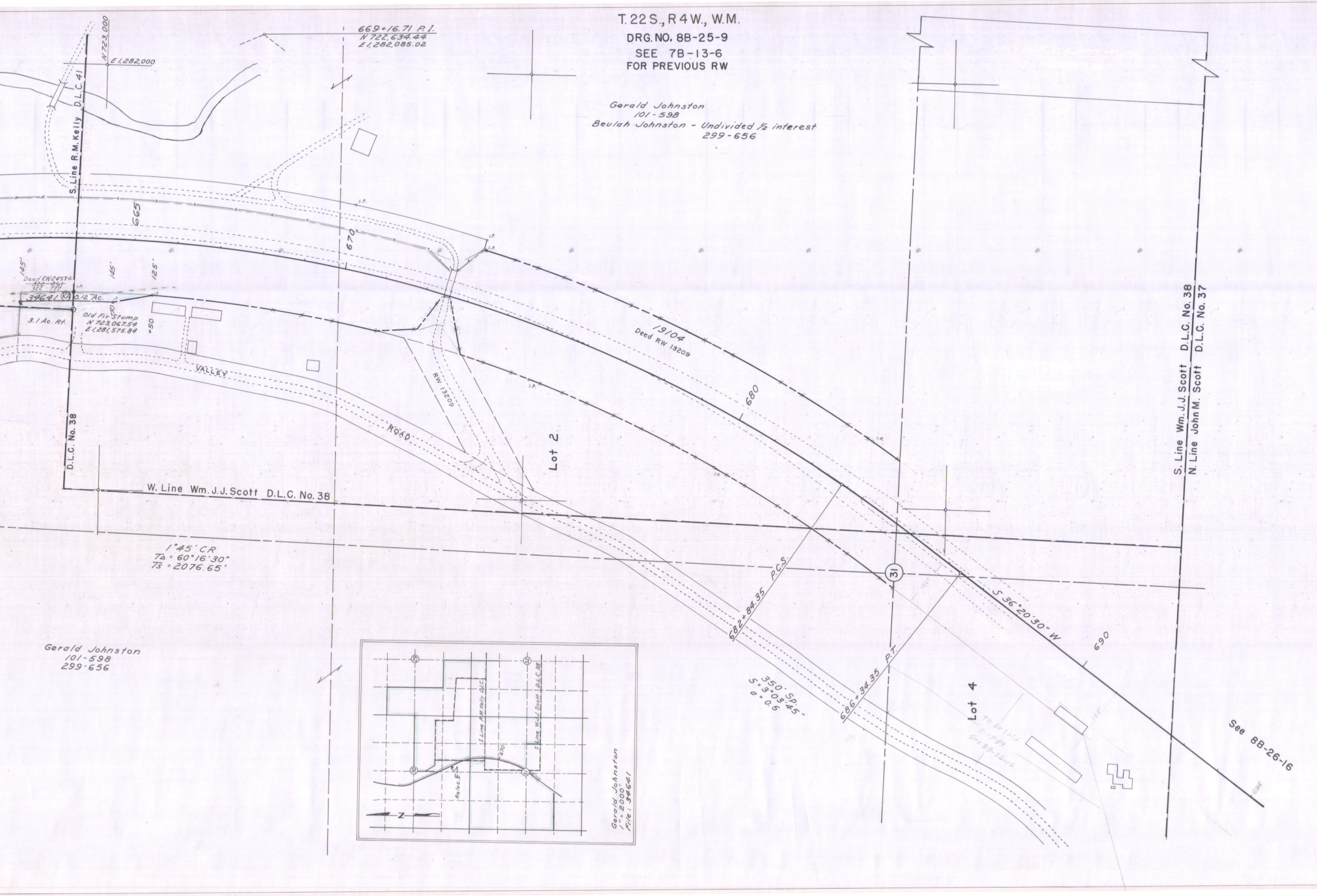
669+16.71 P.I.
N 722,634.44
E 1,282,085.02
N 723,000
E 1,282,000
S. Line R.M. Kelly D.L.C. 41
Gerald Johnston
101-598
Beulah Johnston - Undivided ½ interest
299-656
665
670
145'
145'
125'
Deed RW 24574
322-261
322-777
34641 RA 0.12 Ac.
3.1 Ac. Rt.
Old Fir Stump
N 723,067.54
E 1,281,575.84
+50
+50
I.P.
VALLEY
ROAD
RW 13209
19104
Deed RW 13209
680
Lot 2
D.L.C. No. 38
W. Line Wm. J.J. Scott D.L.C. No. 38
1°45' CR
TΔ = 60°16'30"
Ts = 2076.65'
682+84.35 P.C.S.
31
S 36°20'30" W
690
350' SP.S.
S = 3°03'45"
a = 0.5
686+34.35 P.T.
Lot 4
125'
125'
To Be Sold
5-17-89
See 8B-26-16
See 8B-26-16
695
S. Line Wm. J.J. Scott D.L.C. No. 38
N. Line John M. Scott D.L.C. No. 37
Gerald Johnston
101-598
299-656
29
32
30
31
S. Line R.M. Kelly D.L.C.
S. Line W.J.J. Scott D.L.C. 38
670
Reloc. ℄
N
Gerald Johnston
1" = 2000'
File: 34641

CURTIS CREEK-ELKHEAD ROAD SECTION
PACIFIC HIGHWAY
DOUGLAS COUNTY
1"=100'
DRG. NO. 8B-25-9

**SEE 7B-13-6 FOR PRIOR
RIGHT OF WAY ACQUISITION**