OREGON STATE HIGHWAY DEPARTMENT

Located Line

FAIRGROUNDS—SHADY SECTION

PACIFIC HIGHWAY

DOUGLAS COUNTY

Scale: 1 inch = 100 feet

Traced by L. J. October, 1961 Revised: Sept. 2003 NHW
April 2006 SRM

GRID BEARINGS-SOUTH ZONE

DRG. NO. 8B-23-19

Access Control Line ————-——————-

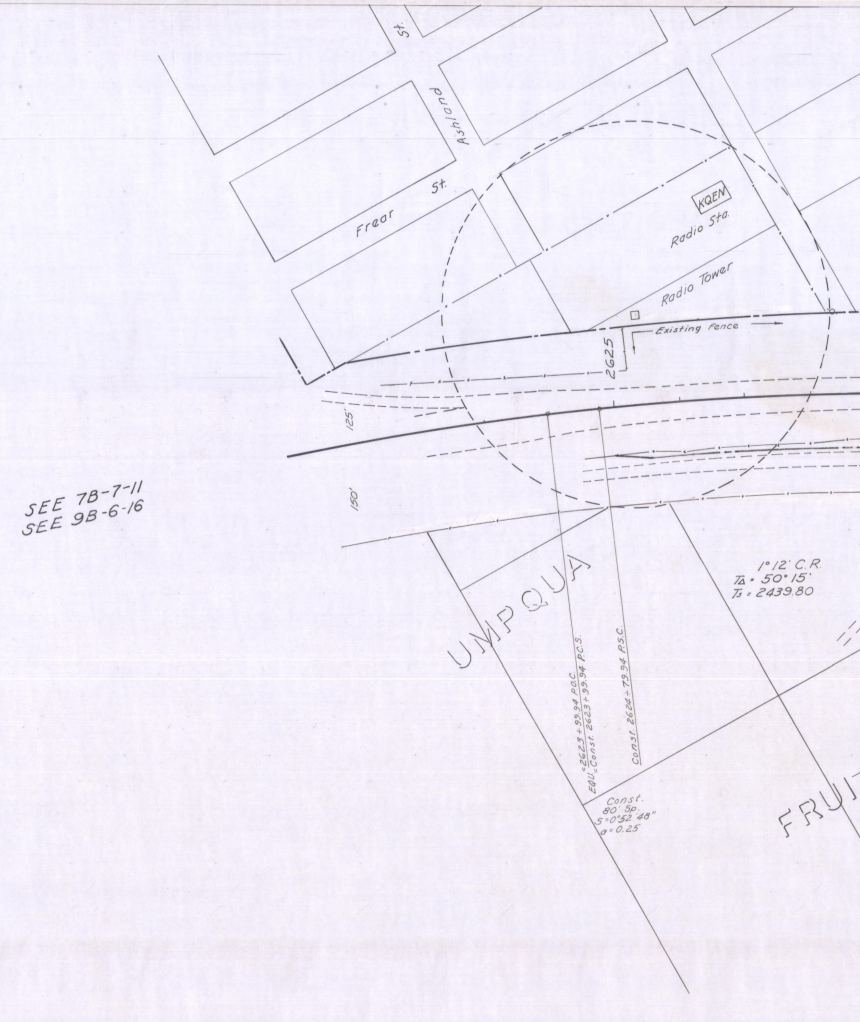

SEE 7B-7-11
SEE 9B-6-16
St.
Ashland
Frear
St.
KQEN
Radio Sta.
Radio Tower
Existing Fence
2625
125'
150'
UMPQUA
EQU. 2623+99.94 P.O.C. = Const. 2623+99.94 P.C.S.
Const. 2624+79.94 P.S.C.
Const.
80' Sp.
S=0°52'48"
a=0.25
1°12' C.R.
TΔ=50°15'
Ts=2439.80
FRU

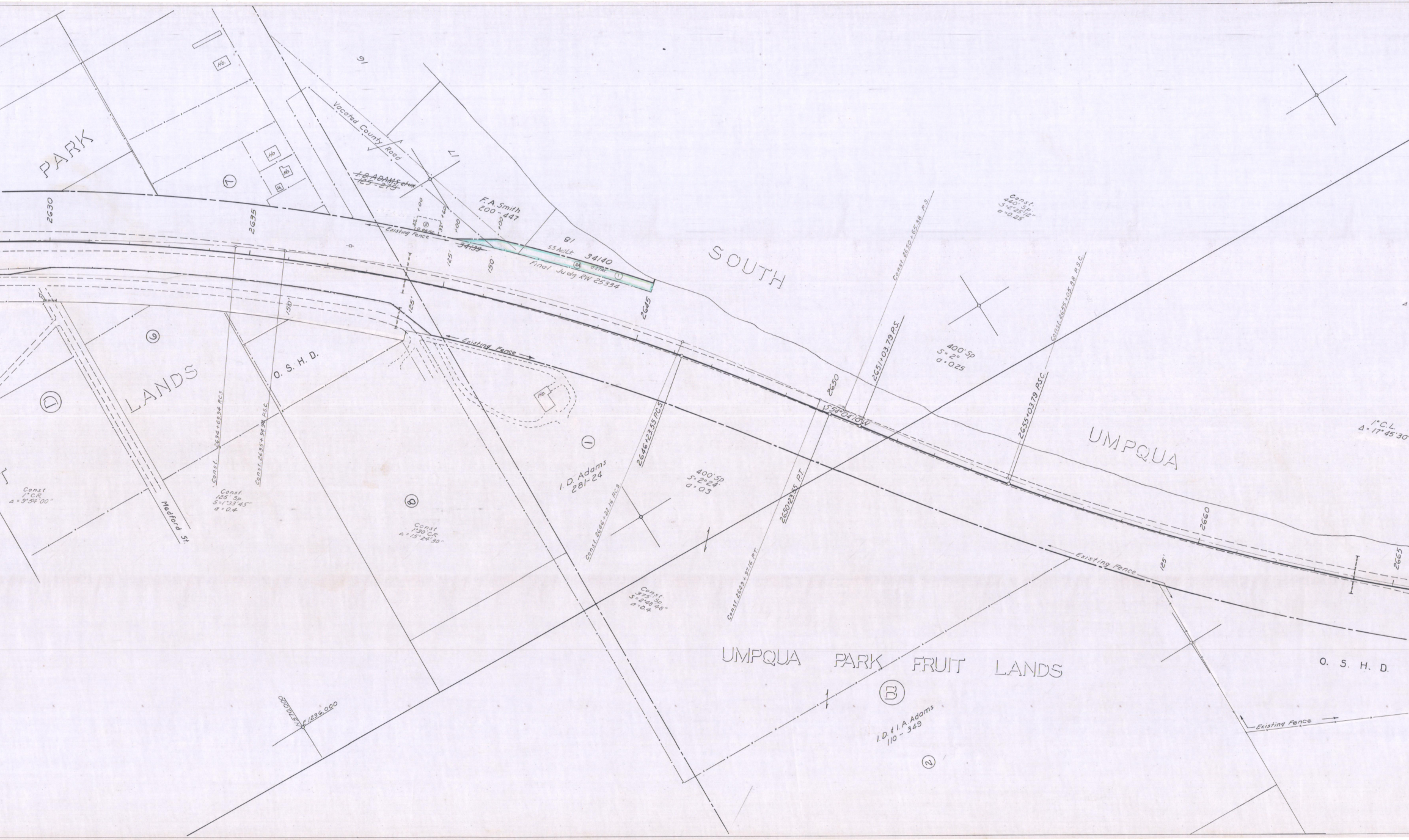
PARK
LANDS
UMPQUA PARK FRUIT LANDS
SOUTH
UMPQUA
O. S. H. D.
O. S. H. D.
Vacated County Road
~~I. D. ADAMS etux~~
~~125 - 279~~
F. A. Smith
200 - 447
16
17
Ho.
Existing Fence
Existing Fence
Existing Fence
Existing Fence
34139
81
5.5 Ac. Lt.
34140
0.27Ac.
Final Judg. RW 25334
0.08Ac.
2630
2635
2645
2650
2660
2665
100
160
125'
150
125'
150
125'
Const. 2634+69.94 P.C.S.
Const. 2635+94.94 P.S.C.
Const.
125' Sp.
S=1°33'45"
a=0.4
Const
1° CR
Δ=9°54'00"
Medford St.
Const
1°30' CR
Δ=15°24'30"
I. D. Adams
281-24
2646+23.55 P.C.S.
Const. 2646+22.16 P.C.S.
400' Sp
S=2°24'
a=0.3
Const.
375' Sp.
S=2°48'48"
a=0.4
Const. 2649+97.16 P.T.
2650+23.55 P.T.
S 54°04'10" W
2651+03.79 P.S.
Const. 2650+65.38 P.S.
400' Sp
S=2°
a=0.25
Const.
440' Sp.
S=2°25'12"
a=0.25
Const. 2655+05.38 P.S.C.
2655+03.79 P.S.C.
1° C.L.
Δ=17°45'30"
Ⓓ
⑨
⑦
⑧
①
Ⓑ
②
I. D. & I. A. Adams
110 - 349
N 570,000
E 1,236,000

T. 27 S., R. 6 W. W.M

8B-23-19

SEE 7B-10-17 FOR PRIOR
RW ACQUISITION

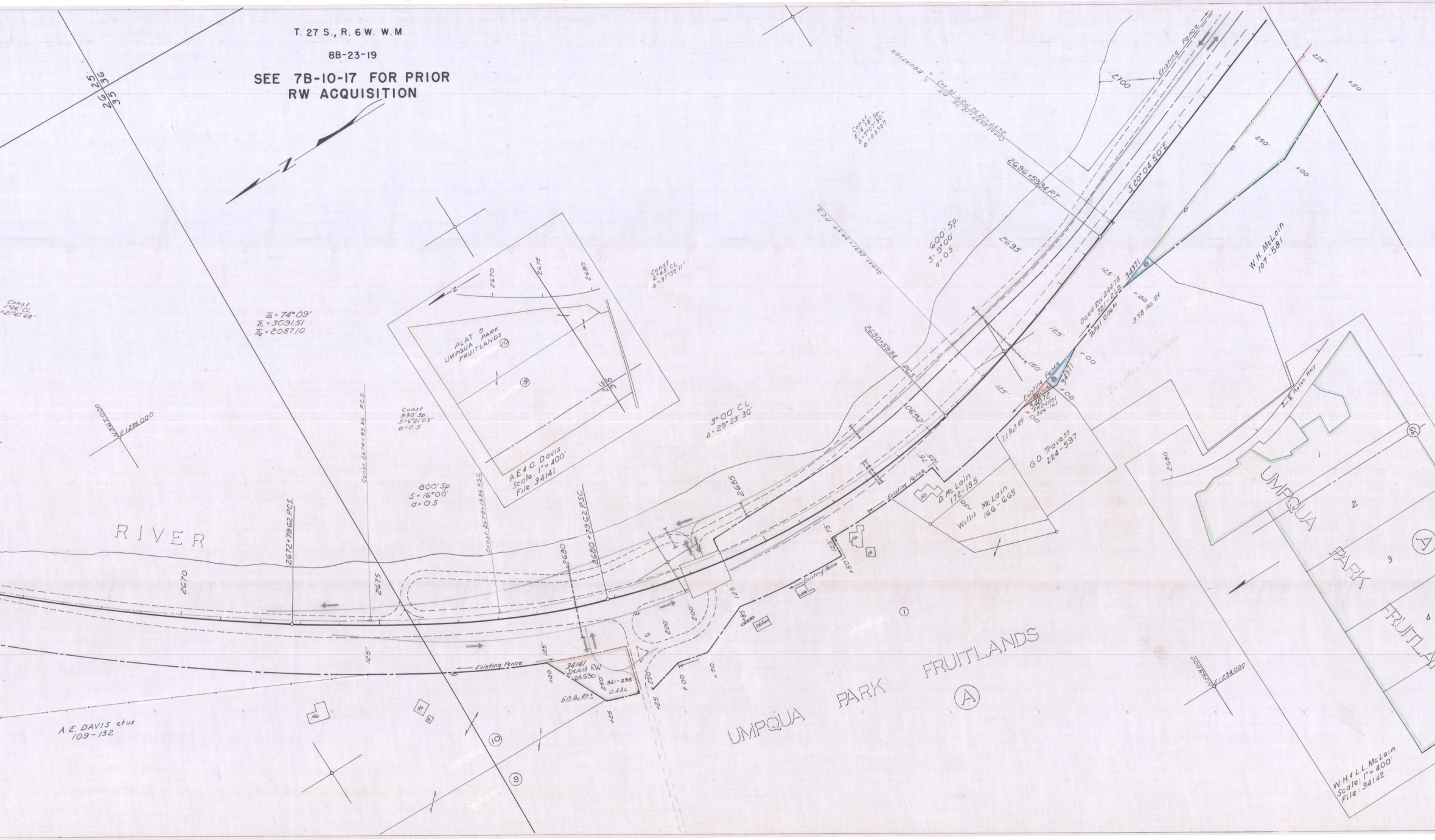

26 25
35 36
N
Const
1°06' CL
Δ=21°45'48"
TΔ = 74°09'
Ts1 = 3091.51
Ts2 = 2087.10
N 567,000
E 1,235,000
Const 2674+83.86 P.C.S
2672+79.62 P.C.S
Const
330' Sp.
S=6°21'09"
a=0.5
800' Sp.
S=16°00'
a=0.5
Const 2678+19.86 P.S.C
2680+79.62 P.S.C
PLAT B
UMPQUA PARK
FRUITLANDS
⑩
⑨
2670
2675
2680
26 25
35 36
A.E & O. Davis
Scale: 1"=400'
File: 34141
Const
2°45' CL
Δ=37°58'11"
3°00' CL
Δ=29°23'30"
RIVER
2670
2675
2680
2685
2690
2695
2700
125'
Existing Fence
34141
Deed RW
24530
321-298
0.4 Ac.
50 Ac Rt.±
250'
200'
+00
+25
+70
A.E. DAVIS etux
109-132
Ho.
⑩
⑨
Const 2691+94.57 P.C.S
2690+59.34 P.C.S
600' Sp.
S=9°00'
a=0.5
2696+59.34 P.T.
S 20°04'50" E
Const
518.18' Sp.
S=7°07'30"
a=0.5307
Const 2697+12.76 PT
2697+12.96 P.O.T (17.9) = EQUATION
Existing Fence
150'
34371
Deed RW 24478
321-262
Total 0.06 Ac
3.58 Ac Rt
34872
RW 24891
326-161
1.1 Ac± Rt
Contract Purchaser
W.H. McLain
107-581
225'
250'
+50
D. McLain
172-155
Willis McLain
166-665
G.D. Travess
224-597
Ho.
Sh.
Garage
Cabins
①
℄ Reloc. Hwy.
2680
UMPQUA PARK FRUITLANDS
Ⓐ
1
2
3
4
35
N 567,000
E 1,239,000
UMPQUA PARK FRUITLANDS
Ⓐ
W.H. & L.L. McLain
Scale: 1"=400'
File: 34142

T. 27 S., R. 6 W. W.M.

8B-23-19

SEE 7B-10-17 FOR PRIOR RW ACQUISITION

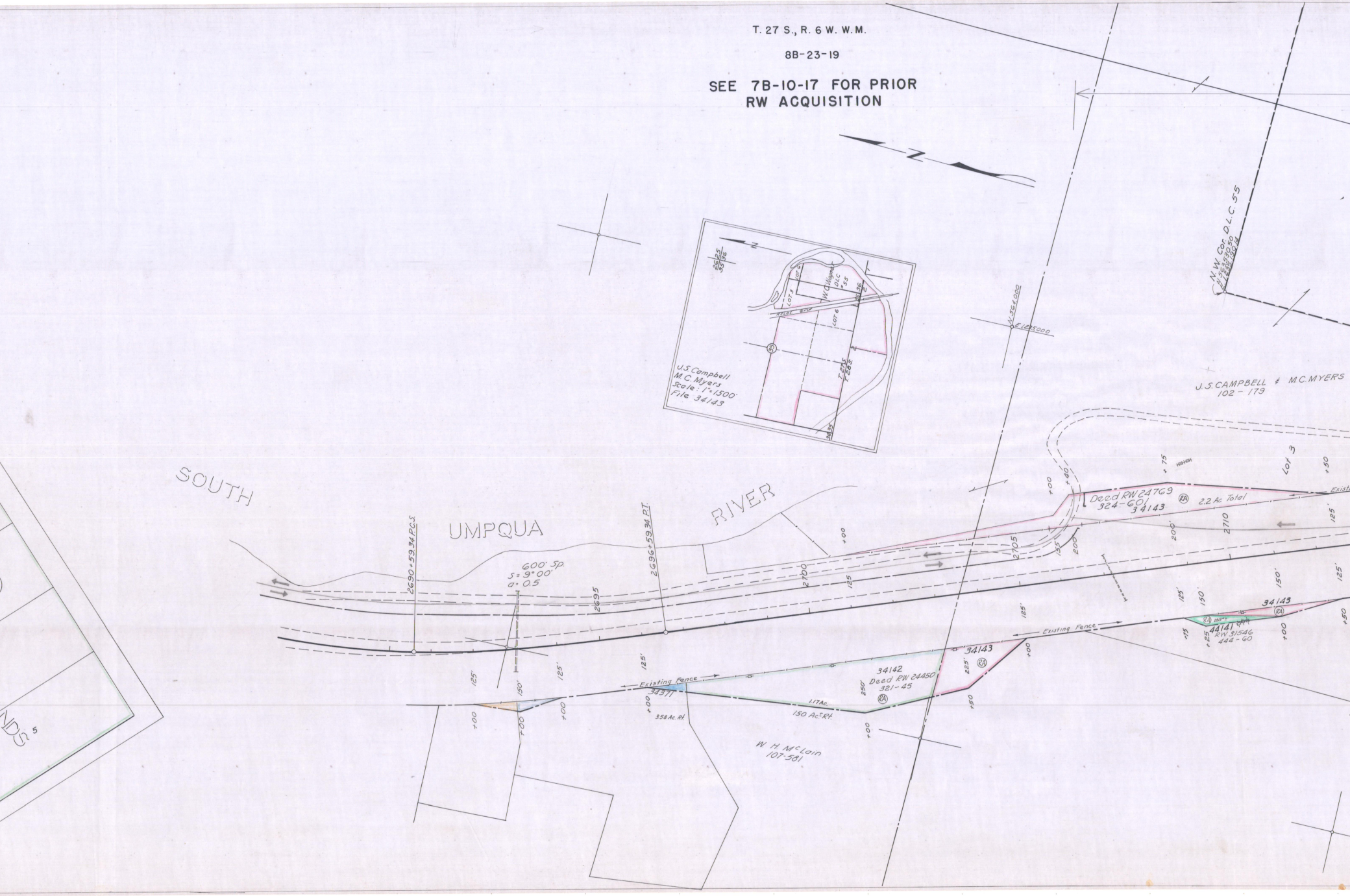
N
26 25
35 36
LOT 6
LOT 3
W.C. Wagner DLC #55
RELOC.
LOT 6
35
36
2
35
T. 27 S.
T. 28 S.
34 35
J.S. Campbell
M.C. Myers
Scale: 1" = 1500'
File 34143
N.W. Cor. D.L.C. 55
N 563530.50
E 1235190.14
N 564,000
E 1,235,000
J.S. CAMPBELL & M.C. MYERS
102 - 179
SOUTH
UMPQUA
RIVER
2690+59.34 P.C.S.
600' Sp.
S = 9°00'
a = 0.5
2695
2696+59.34 P.T.
2700
2705
2710
+00
+40
+75
+50
+25
155
200
200'
125
125'
150
150'
225'
250'
Lot 3
Deed RW 24769
324-601
34143
RA
2.2 Ac Total
Existing Fence
34143
RA
44141
RW 31546
444-60
34143
RA
34142
Deed RW 24450
321-45
RA
1.17 Ac.
150 Ac.± Rt.
34371
3.58 Ac. Rt.
W. H. McLain
107-581
NDS
5

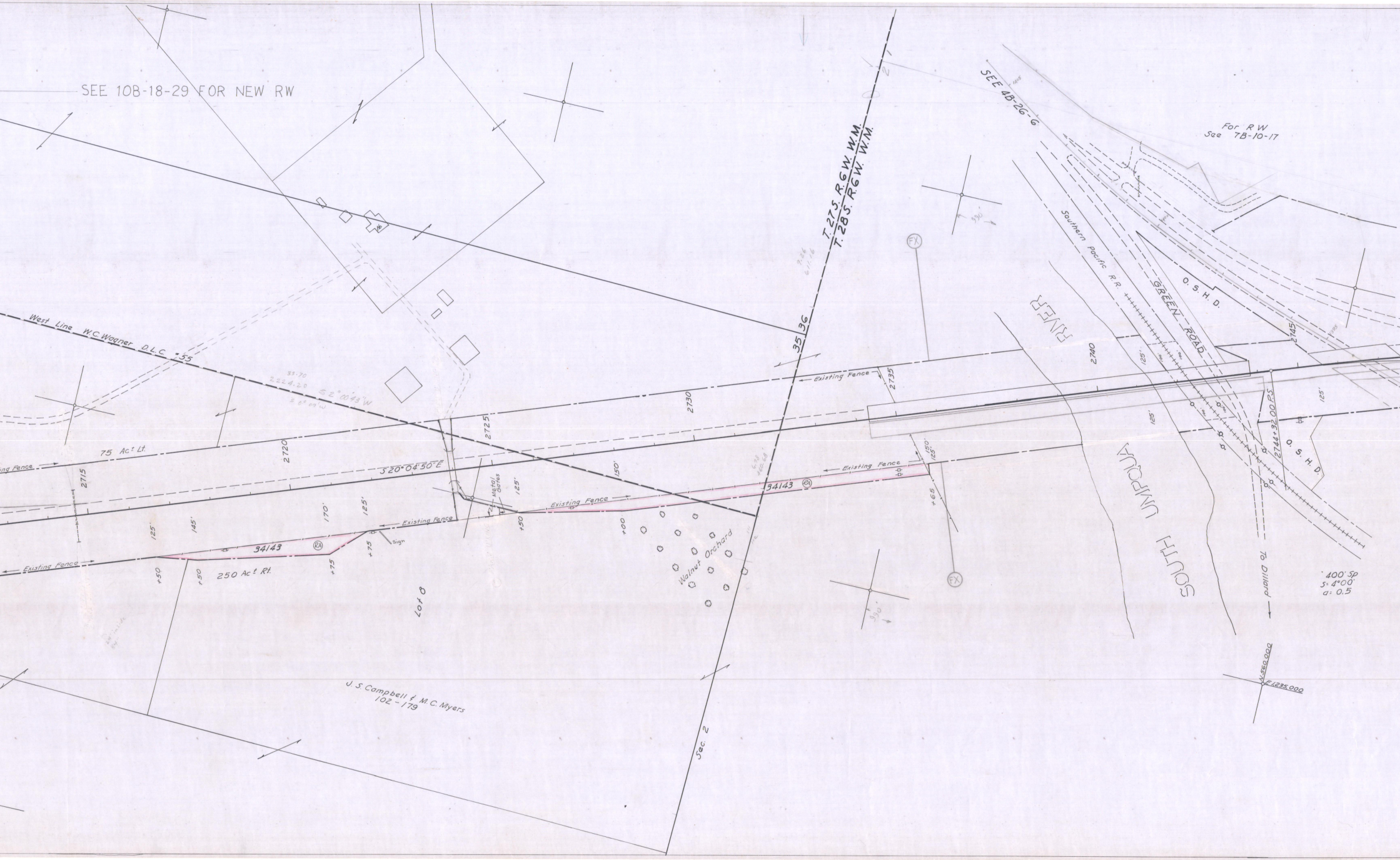
SEE 10B-18-29 FOR NEW RW
SEE 4B-26-6
For R W
See 7B-10-17
T. 27 S. R. 6 W. W.M.
T. 28 S. R. 6 W. W.M.
35
36
2
1
West Line W.C. Wagner D.L.C. #55
33.70
2224.20
S 2° 00' 43" W
S 0° 07' W
75 Ac± Lt.
Existing Fence
2715
2720
2725
2730
2735
2740
2745
S 20° 04' 50" E
125'
145'
170'
125'
150'
125'
150'
125'
125'
125'
125'
Metal Gates
Existing Fence
Sign
34143
RA
34143
RA
+50
+50
+75
+75
+50
+00
+65
250 Ac± Rt.
Lot 8
Walnut Orchard
9.26
611.16
6.98
460.68
FX
FX
990'
990'
RIVER
SOUTH UMPQUA
Southern Pacific R.R.
GREEN ROAD
O. S. H. D.
O. S. H. D.
2744+32.00 P.S.
To Dillard
400' Sp
S = 4°00'
a = 0.5
N 560,000
E 1,235,000
J. S. Campbell & M. C. Myers
102 - 179
Sec. 2

T. 28 S., R. 6 W. W.M.

8B-23-19

SEE 7B-10-17 FOR PRIOR RW ACQUISITION

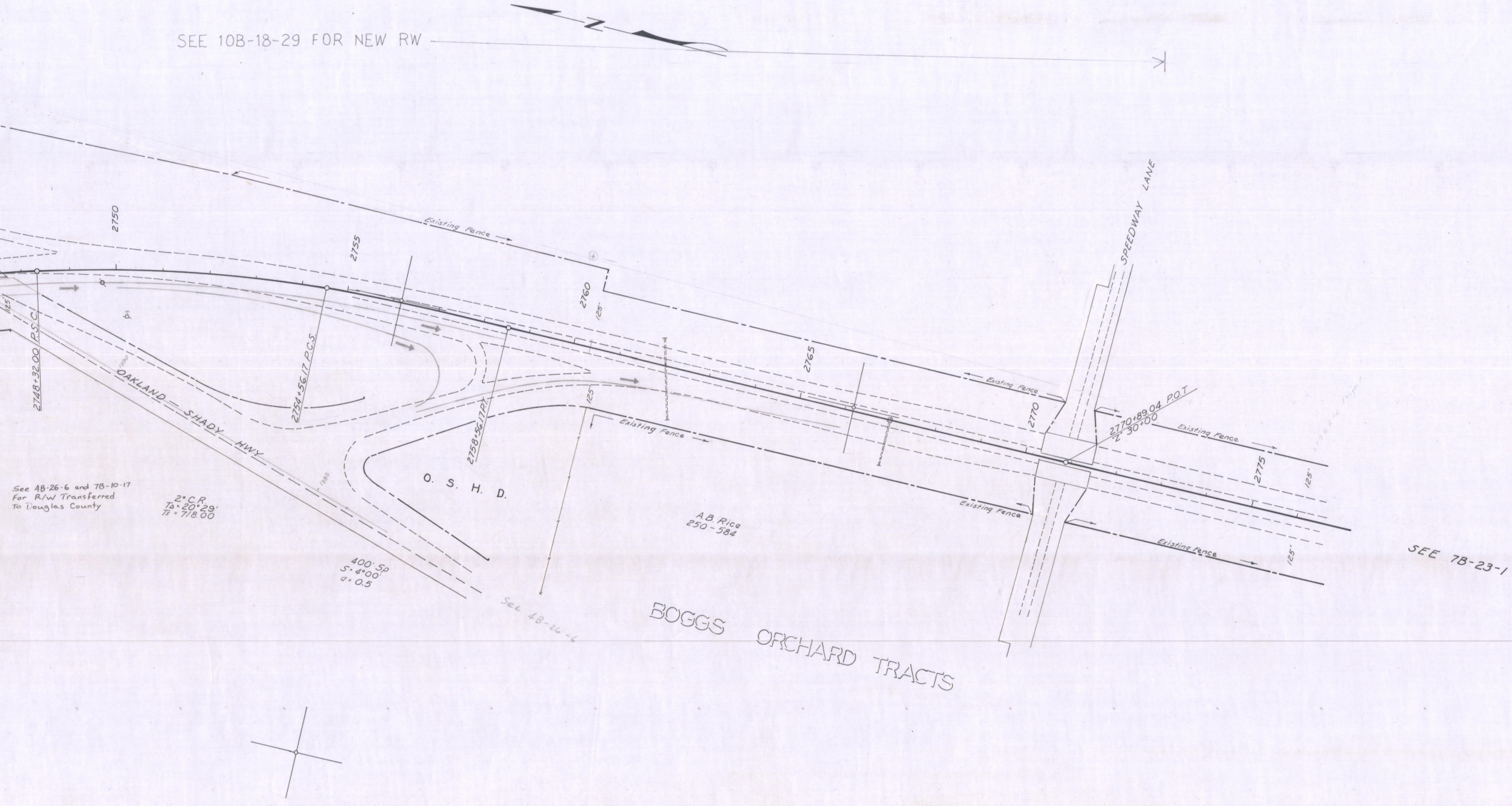
SEE 10B-18-29 FOR NEW RW
N
2750
2755
2760
2765
2770
2775
Existing Fence
Existing Fence
Existing Fence
Existing Fence
Existing Fence
Existing Fence
125'
125'
125'
125'
125'
2748+32.00 P.S.C.
2754+56.17 P.C.S.
2758+56.17 P.T.
2770+89.04 P.O.T
"Z" 30+00
SPEEDWAY LANE
OAKLAND – SHADY – HWY
O. S. H. D.
A.B. Rice
250-584
See AB-26-6 and 7B-10-17
For R/W Transferred
To Douglas County
2° C.R.
TΔ = 20°29'
TS = 718.00
400' Sp
S = 4°00'
a = 0.5
See 4B-26-6
BOGGS ORCHARD TRACTS
SEE 7B-23-1

FAIRGROUNDS — SHADY SEC.
PAC. HWY. DOUGLAS CO.
1" = 100' Oct., 1961
8B-23-19

**SEE 7B-10-17 FOR PRIOR
RW ACQUISITION**