22"

8B-7-3

DOMPIER CR. UNIT - FOREST BDRY.-TILLER SEC. SO. UMPQUA R. CO. RD. DOUGLAS CO.

OREGON STATE HIGHWAY DEPARTMENT

Located Line

DOMPIER CREEK UNIT
FOREST BOUNDARY-TILLER SECTION

SOUTH UMPQUA RIVER COUNTY ROAD
DOUGLAS COUNTY
Scale 1 inch = 100 feet
Traced by V.C.M. September 1957

DRG. NO. 8B-7-3

·LEGEND·

FX	FARM CROSSING
A	ACCESS
PA	PRIVATE ACCESS
PAL	PRIVATE ACCESS LIMITED
CA	COMMERCIAL ACCESS
CAL	COMMERCIAL ACCESS LIMITED
RA	RESTRICTED ACCESS

To be acquired by County

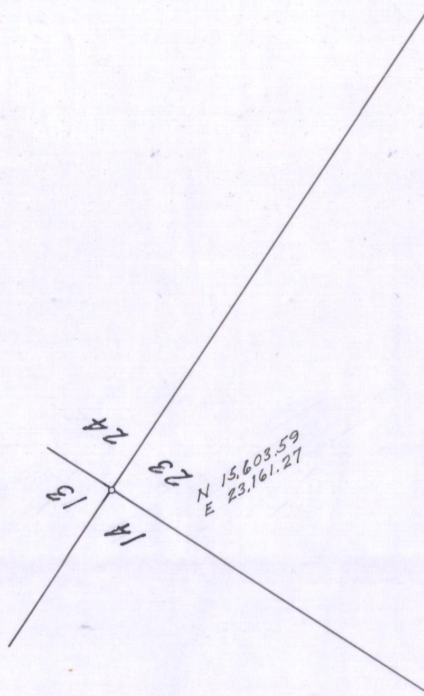
24
23
13
14
N 15,603.59
E 23,161.27

22"

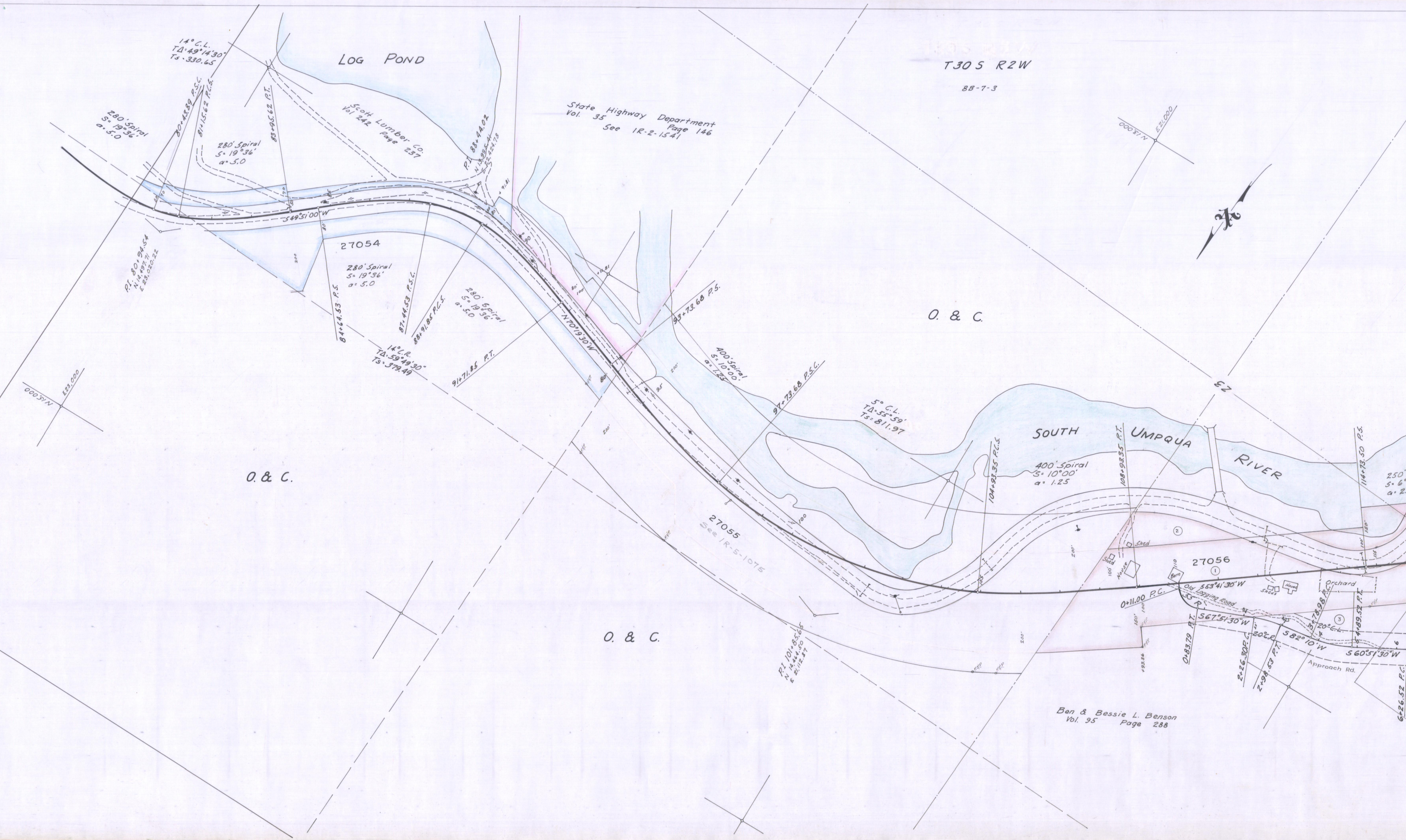
T30S R2W
8B-7-3
LOG POND
Scott Lumber Co.
Vol 242
Page 237
State Highway Department
Vol. 35
Page 146
See 1R-2-1541
14° C.L.
TΔ=49°14'30"
Ts=330.65
280' Spiral
S=19°36'
a=5.0
80+43.89 P.S.C.
81+15.62 P.C.S.
280' Spiral
S=19°36'
a=5.0
83+95.62 P.T.
P.I. 88+44.02
N 13,995.41
E 22,424.78
S49°51'00"W
27054
P.I. 80+94.54
N 14,497.71
E 23,020.22
280' Spiral
S=19°36'
a=5.0
84+64.53 P.S.
87+44.53 P.S.C.
88+91.85 P.C.S.
280' Spiral
S=19°36'
a=5.0
14° C.R.
TΔ=59°49'30"
Ts=379.49
91+71.85 P.T.
N70°19'30"W
93+73.68 P.S.
400' Spiral
S=10°00'
a=1.25
97+73.68 P.S.C.
5° C.L.
TΔ=55°59'
Ts=811.97
E23,000
N15,000
E21,000
N13,000
O. & C.
O. & C.
O. & C.
27055
See 1R-5-1075
P.I. 101+85.65
N 14,464.50
E 21,112.87
SOUTH UMPQUA RIVER
400' Spiral
S=10°00'
a=1.25
104+93.35 P.C.S.
108+93.35 P.T.
23
114+73.50 P.S.
250'
S=6°
a=2.
27056
Shed
Shed
House
Barn
②
①
③
S53°41'30"W
0+11.00 P.C.
Old Logging Road
35' R.
0+83.79 P.T.
S67°51'30"W
2+26.30 P.C.
20° C.R.
2+98.53 P.T.
S82°10'W
3+78.98 P.C.
20° C.L.
4+89.52 P.T.
S60°51'30"W
6+26.52 P.C.
Sheds
House
Orchard
Approach Rd.
+93.36
Ben & Bessie L. Benson
Vol. 95
Page 288

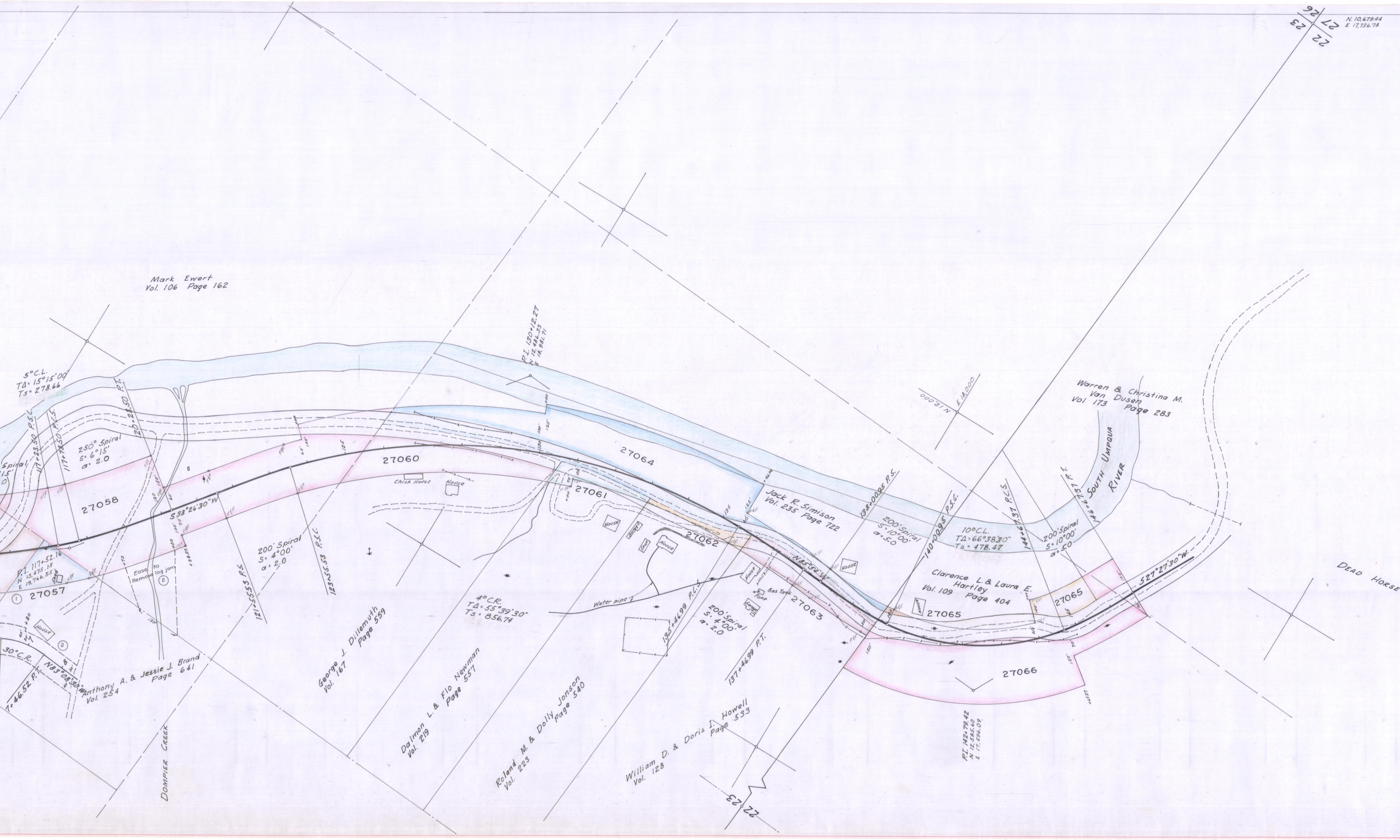
26
27
23
22
N. 10,679.44
E 17,736.78
Mark Ewert
Vol. 106 Page 162
5°C.L.
TΔ= 15°15'00"
Ts= 278.66
Spiral
117+23.50 P.S.C.
117+73.50 P.S.
250° Spiral
S= 6°15'
a= 2.0
120+28.50 P.T.
27058
S38°26'30"W
P.I. 117+52.16
N 13,475.15
E 19,766.55
Shed
① 27057
Ease to
Remove log jam
②
House
②
30°C.R.
N83°08'30"W
7+46.52 P.T.
Anthony A. & Jessie J. Brand
Vol. 254 Page 641
DOMPIER CREEK
200' Spiral
S= 4°00'
a= 2.0
121+55.53 P.S.
123+55.53 P.S.C.
George J. Dillemuth
Vol. 167 Page 559
P.I. 130+12.27
N 12,486.33
E 18,981.71
27060
Chick House
House
27064
27061
4°C.R.
TΔ= 55°39'30"
Ts= 856.74
Dalmon L. & Flo Newman
Vol. 219 Page 557
House
Garage
Shop
House
27062
Water pipe
Roland M. & Dolly Jonson
Vol. 223 Page 540
135+46.99 P.C.S.
200' Spiral
S= 4°00'
a= 2.0
House
Gas Tank
Pump
Garage
27063
137+46.99 P.T.
William D. & Doris I. Howell
Vol. 128 Page 533
22 23
Jack R. Simison
Vol. 235 Page 722
N85°54'W
House
138+00.95 P.S.
200' Spiral
S=10°00'
a=5.0
140+00.95 P.S.C.
N 12,000
E 18,000
10°C.L.
TΔ=66°38'30"
Ts= 478.47
144+67.37 P.C.S.
200' Spiral
S=10°00'
a=5.0
146+67.37 P.T.
Warren & Christina M.
Van Dusen
Vol 173 Page 283
SOUTH UMPQUA
RIVER
Clarence L. & Laura E.
Hartley
Vol. 109 Page 404
House
27065
27065
S27°27'30"W.
27066
P.I. 142+79.42
N 12,585.60
E 17,596.09
DEAD HORSE

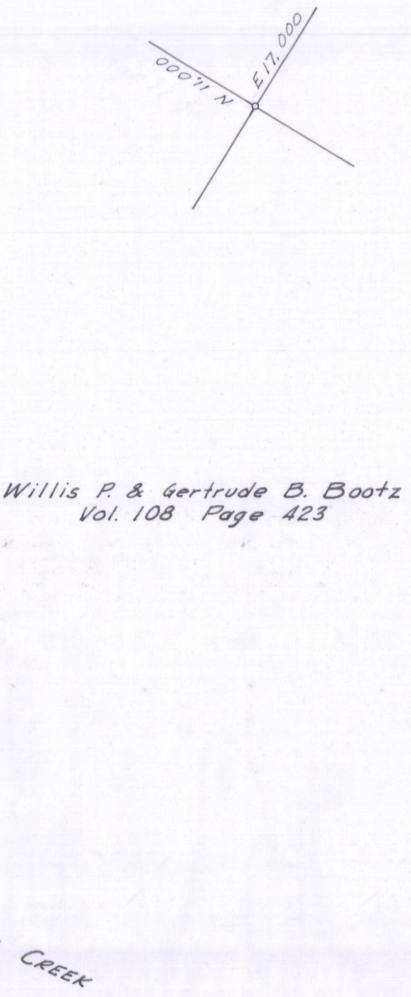
N 11,000
E 17,000
Willis P. & Gertrude B. Bootz
Vol. 108 Page 423
Creek

DOMPIER CR. UNIT

FOREST BDRY. - TILLER SEC.

SO. UMPQUA R. CO. RD.

DOUGLAS CO.

8B-7-3